



IOWA | DOT

# STATEWIDE TRANSPORTATION IMPROVEMENT PROGRAM

2025-2028



**This page intentionally left blank.**

Iowa Statewide Transportation Improvement Program

Index

Introduction ..... 1  
 Iowa DOT Programming Process ..... 1  
 Local Sponsor Programming Process ..... 5  
 Federal Transit Administration Programming Process ..... 6  
 Financial Analysis ..... 6  
 Public Participation ..... 11  
 Changing an Approved STIP..... 12

**FHWA and FTA Programs**

**FHWA FTA**

Statewide Projects ..... 15 ..... 338  
 Ames MPO (AAMPO) ..... 23 ..... 339  
 Cedar Rapids MPO (Corridor MPO) ..... 28 ..... 345  
 Council Bluffs MPO (MAPA) ..... 39 ..... 347  
 Davenport MPO (Bi-State) ..... 46 ..... 348  
 Des Moines MPO (DMAMPO) ..... 54 ..... 350  
 Dubuque MPO (DMATS) ..... 70 ..... 354  
 Iowa City MPO (MPOJC)..... 77 ..... 355  
 Sioux City MPO (SIMPCO) ..... 84 ..... 363  
 Waterloo MPO (INRCOG)..... 91 ..... 367  
 RPA 1 (Upper Explorerland) ..... 98 ..... 371  
 RPA 2 (NIACOG)..... 112 ..... 373  
 RPA 3 (NW IA PI & Dev)..... 126 ..... 378  
 RPA 4 (Siouxland Regional) ..... 143 ..... 382  
 RPA 5 (MIDAS)..... 156 ..... 384  
 RPA 6 (Region 6)..... 169 ..... 386  
 RPA 7 (IA Northland) ..... 183 ..... 387  
 RPA 8 (ECIA) ..... 198 ..... 388  
 RPA 9 (Bi-State) ..... 212 ..... 389  
 RPA 10 (ECICOG) ..... 218 ..... 397  
 RPA 11 (CIRTPA) ..... 236 ..... 404  
 RPA 12 (Region XII COG) ..... 254 ..... 409  
 RPA 13 (SWIPCO) ..... 265 ..... 412  
 RPA 14 (ATURA) ..... 277..... 417  
 RPA 15 (Area 15) ..... 286..... 421  
 RPA 16 (SE IA RPC) ..... 299 ..... 423

Appendix

Map – District Planner’s Areas of Responsibility - MPO and RPA ..... 427  
 Map - Large Urban, Small Urban and Regional Transit Systems ..... 428  
 Advance Construction Conversion Candidates..... 429  
 List of 2024 Authorized Projects..... 433  
 List of 2024 Let Swap Projects ..... 502

**FHWA and FTA Programs**

**FHWA FTA**

RPA 17 (Chariton Valley) ..... 313 ..... 425  
 RPA 18 (MAPA RPA) ..... 324..... N/A

**Disclaimer**

Federal and state laws prohibit employment and/or public accommodation discrimination on the basis of age, color, creed, disability, gender, identity, national origin, pregnancy, race, religion, sex, sexual orientation or veteran’s status. If you believe you have been discriminated against, please contact the Iowa Civil Rights Commission at 800-457-4416 or Iowa Department of Transportation’s affirmative action officer. If you need accommodations because of a disability to access the Iowa Department of Transportation’s services, contact the agency’s affirmative action officer at 800-262-0003.

## Introduction

The 2025-2028 Iowa Statewide Transportation Improvement Program (STIP) has been developed in conformance with the guidelines prescribed by Title 23 and Title 49, United States Code. The STIP is generated to provide the Federal Highway Administration (FHWA) and Federal Transit Administration (FTA) a listing of all projects that are candidates for federal aid from the FHWA and FTA for the four federal fiscal years (FFY) 2025-2028. FHWA and FTA approved Iowa's 2025-2028 STIP on September 23, 2024.

The STIP has been produced based on the current federal transportation bill, the Infrastructure Investment and Jobs Act (IIJA), which was signed into law on November 15, 2021. Under the IIJA, FHWA federal funding programs include the National Highway Performance Program (NHPP), National Highway Freight Program (NHFP), Surface Transportation Block Grant Program (STBG), Transportation Alternatives Set-Aside (TAP), Congestion Mitigation and Air Quality Improvement Program (CMAQ), Highway Safety Improvement Program (HSIP), Railway-Highway Crossings, Metropolitan Planning, Bridge Formula Program, Carbon Reduction, and Promoting Resilient Operations for Transformative, Efficient, and Cost-Saving Transportation (PROTECT).

Documents evidencing the Iowa Department of Transportation's authority to act concerning matters related to transportation, federal aid expenditures, and approvals of metropolitan planning organizations' (MPOs) transportation improvements programs (TIPs) have been provided in past STIPs and can be provided again upon request.

The projects identified in the STIP are the result of statewide and regional efforts conducted by the Iowa DOT and each of Iowa's Regional Planning Affiliations (RPAs) and MPOs. Projects are arranged according to whether the proposed funding is FHWA or FTA based. Projects are further sorted according to the MPO or RPA in which they reside and the individual program by which they are funded. Each entry shows the expected total project cost, federal aid participation, and an item number to facilitate FHWA and FTA reporting.

In addition to projects with a unique location and sorted according to the process noted above, some proposed obligations are identified under a broader category of statewide improvements. These entries are subject to alternate project selection processes and are separated and listed first.

Examples of statewide programming entries include the DOT's Railroad Highway program, the Highway Safety Improvement Program Secondary, Emergency Relief projects, and State Planning and Research funding, among others.

Some projects are identified that have no federal aid proposed. These projects have stood the test of Iowa's statewide and local public participation processes and are candidates for federal aid if additional funds become available or if project schedules require deferral of candidates presently identified for federal participation. However, all projects included in the STIP, regardless of funding source, are expected to be accomplished in the federal fiscal year (FFY) indicated in the STIP.

Inclusion of a project in the STIP does not guarantee funding eligibility for the project. Eligibility for federal aid and swap will be determined on a case-by-case basis when project authorization is requested from the FHWA or FTA or during project development and letting.

## Iowa DOT Programming Process

The Iowa DOT's programming process is transparent, aligns available tools and plans, and incorporates appropriate and extensive stakeholder input. The major procedural steps include problem statement development, scoping, project advancement, project prioritization, program synthesis, and final programming. It is important to note that this process is also governed by Iowa's long range transportation planning documents. As such, projects programmed in the Five-Year Program are consistent with Iowa's long-range State Transportation Plan – Iowa in Motion 2050, and several other planning documents, as discussed below. A copy of the State Transportation Plan can be found at: <https://iowadot.gov/iowainmotion/iowa-in-motion-home>

The IIJA continued the provisions for performance-based planning and programming (PBPP) that were established in the 2012 federal reauthorization act, Moving Ahead for Progress in the 21<sup>st</sup> Century (MAP-21). Iowa in Motion 2050 includes the most recently established statewide targets, which have been set for federally-required measures in the areas of safety (all roads), pavement condition (Interstate and non-Interstate National Highway System (NHS)), bridge condition (NHS), system reliability (Interstate and non-Interstate



NHS), freight movement (Interstate), and transit asset management (group targets for small urban and rural transit systems). The FHWA measures are also known as PM1 (safety), PM2 (pavement condition and bridge condition), and PM3 (system reliability and freight movement).

Additional background on performance measures and targets, links to Iowa DOT performance-based plans, and current Iowa DOT performance targets are available at [https://iowadot.gov/systems\\_planning/planning/federal-performance-management-and-asset-management](https://iowadot.gov/systems_planning/planning/federal-performance-management-and-asset-management). Discussion below provides an overview of the various performance-based plans and target-setting processes, and their connection to the investments included in the STIP.

Iowa in Motion 2050 (also known as the statewide long-range transportation plan, or SLRTP) established the following vision for Iowa DOT: “A safe and efficient multimodal transportation system that enables the social and economic well-being of all Iowans, provides enhanced access and mobility for people and freight, and accommodates the unique needs of urban and rural areas in a sustainable manner.” The plan has a strong emphasis on stewardship and rightsizing, and identifies four system objectives as key components for the department to consider in decision-making frameworks:

- **Safety:** The transportation system is safe to use and minimizes incidents, crashes, injuries, and fatalities.
- **Sustainability:** The transportation system is available and in good condition, meeting the needs of today and preparing for the future.
- **Accessibility:** Users can readily access the transportation system and services without unnecessary barriers.
- **Flow:** The transportation system reliably and efficiently moves people and goods while minimizing user delays and costs.

The system objectives have clear ties to the PBPP framework, as progress towards the targets set for FHWA and FTA measures correlates to progress towards achieving the system objectives.

In the overall planning and programming process, the SLRTP, along with the Transportation Asset Management Plan (TAMP), Iowa’s Interstate Investment Plan (I3P), and other system and modal plans, plays a role in helping to focus attention and priorities based on system needs, risks, and strategies. These broader planning efforts help guide the planning and project development

process that ultimately leads to the specific investments identified in the Five-Year Program for Iowa DOT projects and the four-year STIP that includes all projects that are candidates for federal aid from the FHWA and FTA.

The SLRTP includes analysis of needs/risks and strategies for the various modes of transportation in the state. For highways, this includes ten different analysis layers. This statewide, corridor level analysis is linked to improved performance outcomes, including for the required federal measures, as these analyses help inform the prioritization, programming, and development of projects. The following discussion focuses on the SLRTP analysis layers and other statewide plans that help inform strategies and projects that lead to investments that help make progress in the various performance areas. While the analysis layers and plans are discussed here in relation to the performance area they relate most directly to, strategies and projects often have benefits across multiple performance areas and system objectives.

### **PM1 – Safety**

Three SLRTP analysis layers and associated strategies relate most directly to safety.

- The safety analysis identified locations with the greatest potential for crash reduction (PCR) through a statewide analysis that calculated the PCR by examining the predicted numbers of crashes based on the roadway and traffic environment.
- The bicyclist analysis identified locations considered to be higher risk for bicyclists based on a statewide analysis that developed composite scores for locations by considering several roadway factors related to the likelihood for risks to bicyclists.
- The pedestrian analysis identified locations considered to be higher risk for pedestrians based on a statewide analysis that developed composite scores for locations by considering several roadway factors related to the likelihood for risks to pedestrians.

Safety is explicitly addressed through the Strategic Highway Safety Plan (SHSP), which identifies the types of strategies to implement to help address safety emphasis areas. The SHSP includes engineering strategies to help address issues with lane departure crashes and to improve intersections. These improvements are being implemented as appropriate throughout the State’s highway system. Strategies to help prevent lane departures include the

installation of countermeasures such as centerline rumble strips, shoulder/edgeline rumble strips, curve delineation, shoulder treatments, and median cable barriers. Strategies to help improve intersections include implementing innovative improvements such as roundabouts, reduced conflict intersections, diverging diamond interchanges, and offset turn lanes; traffic signal modifications; intersection lighting; and bicycle/pedestrian intersection improvements.

Working in partnership with local agencies, investments have been identified and programmed which will construct effective countermeasures to reduce traffic fatalities and serious injuries. Projects chosen for HSIP investment are based on crash history, roadway characteristics, and the existence of an infrastructure countermeasures that can address the types of crashes present. The Iowa DOT continues to utilize a systemic safety improvement process rather than relying on “hot spot” safety improvements. The HSIP program of projects included in the STIP has been produced based on the strategies contained in the SHSP and the Iowa DOT’s safety performance measure target setting process. The target setting process involved Iowa DOT, the Iowa Department of Public Safety, and MPOs. Safety projects are programmed to help meet the desired program outcomes documented in the SHSP, and to make progress towards PM1 targets.

## **PM2 – Pavement and bridge condition**

Two SLRTP analysis layers and associated strategies relate most directly to pavement and bridge condition.

- The pavement condition analysis identified candidate condition improvement locations by using the Infrastructure Condition Evaluation (ICE) tool, which provides a composite rating based on the most recent infrastructure condition and performance data.
- The bridge condition analysis identified candidate condition improvement locations by using the bridge condition index (BCI), which is calculated based on structural adequacy and safety; serviceability and functional obsolescence; essentiality for public use; and special vulnerabilities.

Iowa DOT’s TAMP describes the way pavements and bridges are managed, including discussion of the life cycle planning processes that are undertaken for pavements and bridges, identification of current and projected performance

gaps, prioritization of risks to managing the system and identification of mitigation strategies, and discussion of investment strategies used to determine specific projects. While the TAMP does not identify projects or dictate investment decisions, it helps ensure that the investments in the Five-Year Program and STIP are consistent with Iowa DOT’s longer-term vision by connecting system- and network-level planning to specific project programming. The I3P also helps guide projects on the Interstate system, by identifying investments to maintain the system’s high level of service in terms of safety and overall pavement and bridge condition while addressing identified capacity issues.

Pavement and bridge projects are identified and programmed in the STIP in a manner that is consistent with the strategies identified in the TAMP and the target-setting process. Pavement and bridge target setting involved internal DOT working group and coordination with MPOs. The target-setting methodology used current and historical condition and funding data to forecast future conditions. Asset management focuses on performing the right treatment at the right time to optimize investments and outcomes. The TAMP discusses the major investment categories that the Commission allocates funding through. Once the Commission approves the funding for these categories, Iowa DOT recommends the allocation of the funds to specific projects using the processes described in the TAMP. The TAMP includes a 10-year forecast of funding for pavement and bridge stewardship projects, and funding amounts in the STIP generally align with this forecast.

The Iowa DOT strives to maintain the bridge inventory in a condition that provides safe and efficient movement of people and freight. Bridges are managed by using a bridge management process with forecasting capabilities to better identify future needs across the entire inventory. The ability to predict bridge needs beyond a short-term time horizon improves the ability to make better decisions today and predict what funding needs are necessary for a stable bridge inventory. Bridge projects are programmed to help meet the desired program outcomes documented in the TAMP, which include making progress towards PM2 targets and maintaining a minimum condition level for the NHS.

The Iowa DOT works to provide a safe, serviceable, and sustainable roadway system through the use of its pavement management system. The pavement management system assists program administrators in the selection of

economical options for pavement decisions for the construction, reconstruction, rehabilitation, preservation, and maintenance of pavements. The pavement management system is used to model and predict future pavements conditions based on various funding levels. This analysis helps determine the level of funding necessary to maintain the pavement system in a state of good repair. Pavement projects are programmed to help meet the desired program outcomes documented in the TAMP, which include making progress towards PM2 targets and maintaining a minimum condition level for the Interstate system.

### **PM3 – System reliability and freight movement**

Five SLRTP analysis layers and associated strategies relate most directly to system reliability and freight movement.

- The bottleneck analysis identified candidate bottleneck improvement locations through a system screening that used traffic speed data to identify segments categorized as bottlenecks due to recurring traffic slow-downs.
- The Super-2 analysis identified candidate statewide corridors where Super-2 improvements would enhance operations and complement the state's multilane highway network.
- The capacity analysis identified candidate capacity improvement locations through analysis of volume-to-capacity (V/C) conditions based on the statewide travel demand model, MPO travel demand models, and traffic forecasts completed for studies and projects.
- The operations analysis identified corridors considered to be higher risk from an operations perspective by using the Infrastructure Condition Evaluation for Operations (ICE-OPS) tool, which is a system screening tool that quantifies the relative risk to the safe and reliable operation of the system.
- The flood resiliency analysis identified corridors vulnerable to a 100-year flood event by using a resiliency metric that includes robustness, redundancy, and criticality components.

For the Interstate system specifically, the I3P identifies what portions of that system may require capacity improvements and helps guide the management of that system. There are two other statewide planning efforts that relate specifically to system reliability and freight movement and help identify strategies and projects to improve these items. These include the

Transportation Systems Management and Operations (TSMO) planning framework and the State Freight Plan (SFP).

System reliability can be enhanced through TSMO planning efforts, which have increased significantly over the past decade. The aim of TSMO is to proactively manage the performance of the state's transportation system, particularly by managing or mitigating congestion and incidents. Iowa DOT's TSMO Plan, individual Service Layer Plans, and regional studies for Integrated Corridor Management have included projects and activities that will continue to advance the use of TSMO strategies in the state and improve operations of the highway system.

Freight movements for all modes are addressed in the SFP, which includes a detailed analysis and prioritization of freight bottlenecks, a freight improvement plan, and a freight investment plan. Bottlenecks are locations that should be considered for further study and possibly for future improvements. A detailed analysis was performed to prioritize the bottlenecks based on their value to the overall system, traffic and infrastructure condition, and travel time performance. State projects identified in the freight investment plan and programmed in the STIP are highly-ranked freight bottlenecks.

The SFP also identifies several strategies that help direct investments made in the STIP. These include:

- Target investment to address mobility issues that impact freight movements.
- Target investment in the Iowa Multimodal Freight Network (IMFN) at a level that reflects the importance of this system for moving freight.
- Right-size the highway system and apply cost-effective solutions to locations with existing and anticipated issues.
- Enhance planning and asset management practices for the IMFN by utilizing designs and treatments that are compatible with significant freight movements.

System reliability and freight target-setting involved an internal DOT working group and coordination with MPOs. The target-setting methodology used current and historical data on condition and funding to forecast future condition. Operations-related improvements are programmed to help meet

the desired outcomes documented in the SLRTP, I3P, SFP, and TSMO-related plans, and to continue making progress towards PM3 targets.

Related to asset management and system resilience, 23 CFR Part 667 requires a periodic evaluation of public roads that have been impacted two or more times since 1997 by a natural or man-made disaster resulting in an emergency or disaster declared by the Governor or the President and had permanent repairs completed using Federal funds. Any such locations that are targeted for projects to be completed with Federal funds would need to consider reasonable alternatives that could:

- 1) Reduce the need for Federal funds to be expended on emergency repair and reconstruction activities;
- 2) Better protect public safety and health and the human and natural environment; and
- 3) Meet transportation needs as described in the relevant and applicable Federal, State, local, and tribal plans and programs.

Iowa DOT completed this evaluation in November 2020 and identified six state-owned locations and two locally-owned locations that appear to meet the review requirements. With the identification of these eight locations, Iowa DOT will continue to utilize its Project Prioritization and Scoping tool to review these locations in the event a project is being developed within one of the eight identified areas. Iowa DOT will also work with the local asset owners to further review these locations and ensure compliance with the regulations in the event of a project in an identified area. Iowa DOT will continue to monitor all identified damage locations for future ER events and communicate within the department and with other system owners whenever new locations are found to meet the requirements set forth in regulation.

The culmination of the DOT efforts outlined above is the approval of the DOT Five-Year Program. This document, approved by the Iowa Transportation Commission, incorporates a five-year plan for transportation investments on the highway system and includes various other modal programs. The current Iowa DOT Five-Year Program can be found at:

[https://iowadot.gov/program\\_management/Five-Year-Program](https://iowadot.gov/program_management/Five-Year-Program)

## Local Sponsor Programming Processes

Projects included in the STIP, but not located on the primary system, are identified and programmed through Iowa's regional transportation planning process. In February 2018, Iowa's Transportation Commission approved a Federal Aid Swap policy that allows certain locally sponsored projects to swap targeted federal aid dollars for state Primary Road Fund (PRF) dollars. That policy was revised by the Commission in July 2022 to reflect changes made in the new IIJA transportation bill. As part of IIJA implementation Iowa's Swap policy is more limited. Swap funded projects have been included in the STIP document to provide a comprehensive listing of transportation improvements funded through the state of Iowa's federal aid apportionments and PRF dollars.

Iowa's 18 RPAs and 9 MPOs annually receive targets of federal STBG and TAP funding for which they are responsible for programming. These organizations provide input to the STIP by conducting regional transportation planning efforts including project selection for targeted STBG/Swap funding. Projects identified by each agency are local priorities and are consistent with each agency's long-range transportation plan.

In addition to the STBG/Swap funded projects noted above, the STIP also includes county and city bridge projects funded with federal aid and Swap funding. Federal aid and Swap funds are targeted directly to Iowa's 99 counties for investment in secondary road bridge infrastructure. The Iowa DOT also administers a city bridge program which makes federal aid and Swap funding available for investment in municipal bridge projects. City and county bridge projects funded with FHWA or Swap funding are included in MPO and RPA TIPs and carried forward to the STIP.

A number of additional grant programs are administered by the Iowa DOT which target FHWA and Swap funding to locally sponsored projects. Funding available to local sponsors includes Carbon Reduction, CMAQ, NHFP, HSIP, and Recreational Trails. The projects selected for funding as part of these grant programs are programmed in MPO and RPA TIPs and included in the STIP.



## Federal Transit Administration Programming Process

In addition to the FHWA program of projects outlined above, the draft STIP includes all projects for which Federal Transit Administration (FTA) funding may be utilized. The transit portion of the STIP was developed by Iowa's MPOs and RPAs in cooperation with the state's large urban, small urban, and regional transit systems.

Public transit capital projects included in the STIP align with the transit asset management (TAM) planning and target setting processes undertaken by the Iowa DOT, transit agencies, and MPOs. The Iowa DOT establishes a group TAM plan and group targets for all small urban and rural providers while large urban providers establish their own TAM plans and targets. Investments are made in alignment with TAM plans with the intent of keeping the state's public transit vehicles and facilities in a state of good repair and meeting transit asset management targets. The Iowa DOT allocates funding for transit rollingstock in accordance with the Public Transit Management System process. In addition, the Iowa DOT awards public transit infrastructure grants in accordance with the project priorities established in Iowa Code chapter 924. Additional state and federal funding sources that can be used by transit agencies for vehicle and facility improvements are outlined in the funding chapter of the Transit Manager's Handbook. Individual transit agencies determine the use of these sources for capital and operating expenses based on their local needs.

Public transit projects included in the STIP align with the transit safety planning and target setting processes undertaken by the transit agencies and MPOs. While the Iowa DOT provided assistance with the development of initial Public Transportation Agency Safety Plans (PTASPs), each large urban transit provider is responsible for implementing its PTASP, which includes transit safety targets. Investments are made in alignment with PTASPs with the intent of keeping the state's public transit operations, vehicles, and facilities safe and meeting transit safety targets. State and federal funding sources that can be used by transit agencies for operations, vehicles, and facility improvements are outlined in the funding chapter of the Transit Manager's Handbook. Individual transit agencies determine the use of these sources for capital and operating expenses based on their local needs.

## Financial Analysis

The STIP identifies federal aid candidates for roadway, transit, and alternative investments for four federal fiscal years. The amount of FHWA funding considered available for the various apportionment (formula) categories are based on projected apportionments for the upcoming four-year period. For the purpose of fiscally constraining the STIP, FFY 2025-2028 federal aid apportionments have been based on FHWA notification of IJA apportionments to Iowa. Some projects identified for funding from demonstration or other allocation (nonformula) programs are also included in the STIP. These other categories of funds have been programmed within amounts expected to be available from nonformula sources in the year programmed.

The table on page 8 shows proposed FHWA funding by appropriation code and year. Although the programmed amounts may exceed annual apportionments funds carried over from earlier years cover any annual deficits. The table also details estimated advance construction (AC) candidate projects and AC conversions. Additional information regarding the Iowa DOT's use of the AC provision is provided later in the Financial Analysis section of the STIP. The programmed amounts shown in the fiscal constraint table express project costs in year of expenditure (YOE) dollars. The costs were adjusted to account for inflation by individual project sponsors.

The AC provision is an important aspect of Iowa DOT's cash flow management process that cannot be used effectively without the ability to authorize federal aid candidates and costs that exceed the baseline annual federal aid apportionments. The Iowa DOT maintains a "backlog" of AC projects to optimize federal aid as it relates to DOT funding strategies and revenue streams. This is done so the department can accomplish full recovery of obligation authority at an accelerated rate by converting AC projects against new apportionments for work substantially completed, and accomplishing new projects under the AC umbrella. Furthermore, the use of the AC provision offers the department additional security in ensure all federal aid obligation limitation will be obligated in the FFY it becomes available.

The State of Iowa plans to continue this strategy by requesting authorization of many of the federal aid projects identified in the STIP as AC candidates and converting previous AC candidates for reimbursement on completed contracts.

A listing of authorized AC candidates is maintained by the FHWA and the Iowa DOT and is included in the appendix.

Although federal funds do provide a portion of the funding available for the highway construction program they are not the largest funding component for the Iowa DOT. Federal aid funds are an even smaller portion of local governments’ transportation budgets in Iowa. The table on page 9 demonstrates total nonfederal aid revenues estimated to be available for transportation investments within the four-year STIP period. In addition, the STIP includes information illustrating estimated operations and maintenance costs associated with management of the federal aid system. These amounts are shown on page 10. A comparison of the two tables demonstrates that state and local governments have sufficient nonfederal aid revenues available to cover the estimated cost of maintaining and operating the federal aid system. Furthermore, the state and local transportation revenues documented on page 9 demonstrate that the Iowa DOT and local project sponsors of federal aid projects have sufficient local funding to meet federal aid matching requirements.

Several projects have been identified in the STIP that are not fully funded. These projects are candidates for other funding and those funding opportunities will be pursued to fully fund the project and keep them on schedule. Underfunded amounts are identified in the “Grant App” funding row of the STIP highway project list.

The transit program identified in the STIP reflects most transit activities in the state of Iowa. The amount available for FTA programs is based on expected allocations that will not be determined until after FFY 2025 has begun. Projected revenues used for programming (shown in the following table) are based on recent experience. Unlike FHWA programs, whereby the Iowa DOT is sponsor for a significant portion of the proposed expenditures, sponsors for transit activities are local governments and/or the service providers. Although some state funds are distributed to support transit activities, administration of the various programs occurs at the local level. Because costs related to transit capital and operating costs are relatively stable, it is unlikely reduced funding levels can be offset by any potential reductions in project costs. If available funds are less than projected, projects will be deferred or additional nonfederal shares will become the responsibility of the local sponsors. If funding is available beyond levels identified, additional expenditures may be rescheduled

from the 2025 proposals. As during previous programming periods, a revised program will be submitted to the FTA if actual allocations differ significantly from current estimates.

2025-2028 Statewide Transportation Improvement Program  
Estimated Program Summary

Funding Source Name	Funding Source	FY 2025	FY 2026	FY 2027	FY 2028
Metropolitan Planning Program	5303	\$172,210	\$172,210	\$172,210	\$172,210
State Planning and Research	5304	\$33,223	\$33,223	\$33,223	\$33,223
Urbanized Area Formula Program	5307	\$43,481,926	\$30,950,285	\$38,660,380	\$37,330,750
Special Needs Program	5310	\$8,001,290	\$2,631,908	\$2,674,527	\$2,724,518
Nonurbanized Area Formula Program	5311	\$18,754,771	\$5,587,793	\$5,667,988	\$5,750,474
New Freedom Program	5317		\$86,360		
Alternative Analysis Program	5339	\$149,481,442	\$53,745,078	\$26,172,025	\$25,299,566
American Rescue Plan Coronavirus Aid, Relief, and Economic Security	ARPA CARES	\$675,000 \$1,100,000	\$255,000		
Carbon Reduction Program	CRP	\$160,000	\$1,800,000	\$1,800,000	
Iowa Clean Air Attainment Program	ICAAP	\$77,105			
State Infrastructure Grant Program	PTIG	\$2,233,600			
State Aid Program Surface Transportation Block Grant Program	STA STBG	\$17,829,765 \$2,706,875	\$9,740,299 \$1,427,000	\$9,910,701 \$1,500,000	\$10,457,988 \$1,812,000

The above information, when considered with the financial information contained on page 8, demonstrates that the 2025-2028 Iowa STIP is fiscally constrained given currently programmed federal aid amounts, estimated AC conversions, balances of contract authority, and estimated apportionments through FFY 2028.

**2025-2028 STATEWIDE TRANSPORTATION IMPROVEMENT PROGRAM  
FHWA PROGRAM FEDERAL-AID SUMMARY (x \$1000)**

	APPROX UNOBLIG BALANCE 8/19/24	EST 2025 APPORTIONMENT	APPROX UNOBLIG BALANCE	EST 2025 FEDERAL-AID AUTHORIZATIONS	EST 2026 APPORTIONMENT	EST 2026 FEDERAL-AID AUTHORIZATIONS	EST 2027 APPORTIONMENT	EST 2027 FEDERAL-AID AUTHORIZATIONS	EST 2028 APPORTIONMENT	EST 2028 FEDERAL-AID AUTHORIZATIONS
<b>Formula Fund Authorizations</b>										
National Highway Performance Program	0.0	380,407.0	380,407.0	115,338.5	388,015.0	199,020.8	388,015.0	187,160.2	388,015.0	173,484.8
Highway Safety Improvement Program	175.5	37,555.0	37,730.5	18,999.8	38,419.0	32,850.0	38,419.0	33,750.0	38,419.0	34,650.0
Congestion Mitigation Air Quality	0.0	12,799.0	12,799.0	12,736.8	13,055.0	11,650.0	13,055.0	14,217.5	13,055.0	12,883.0
Metropolitan Planning	0.0	2,777.0	2,777.0	2,776.9	2,832.4	2,832.4	2,832.4	2,832.4	2,832.4	2,832.4
Statewide Planning	17,758.1	12,930.0	30,688.1	0.0	13,190.0	0.0	13,190.0	0.0	13,190.0	0.0
Bridge Formula Program	162,774.3	79,399.0	242,173.3	136,983.3	79,399.0	96,057.6	79,399.0	95,498.7	79,399.0	123,165.2
Bridge Formula Program Off System	12,003.0	14,011.0	26,014.0	26,000.0	14,011.0	14,000.0	14,011.0	13,924.0	14,011.0	13,993.8
Railroad Highway	17,429.3	5,712.0	23,141.3	0.0	5,712.0	0.0	5,712.0	0.0	5,712.0	0.0
STBG Urbanized	9,659.6	21,880.0	31,539.6	31,529.1	22,317.5	21,566.5	22,317.5	20,478.6	22,317.5	22,271.7
STBG 50-200k	0.0	18,848.1	18,848.1	18,830.2	19,225.0	19,214.3	19,225.0	19,186.3	19,225.0	18,721.3
STBG 5-49,999k	0.0	16,406.1	16,406.1	15,975.6	16,734.2	8,220.0	16,734.2	15,961.6	16,734.2	11,348.0
STBG <5k	0.0	34,424.3	34,424.3	34,380.3	35,112.7	35,066.2	35,112.7	35,058.5	35,112.7	34,847.6
STBG Off-System Bridge (Transfer to STBG Flex)	76.9	11,223.0	11,299.9	11,299.4	11,223.0	8,066.4	11,223.0	12,364.2	11,223.0	11,196.0
STBG Flex	0.0	63,688.5	63,688.5	63,528.1	65,186.6	43,468.8	65,186.6	39,496.6	65,186.6	34,915.4
TAP Urbanized	3,220.8	2,427.6	5,648.4	3,119.6	2,480.1	3,391.6	2,480.1	1,721.4	2,480.1	3,265.6
TAP 50-200k	1,582.2	2,091.2	3,673.4	3,620.6	2,136.4	1,290.0	2,136.4	304.0	2,136.4	486.0
TAP 5-49,999k	2,053.9	1,820.3	3,874.2	3,858.5	1,859.6	1,385.7	1,859.6	0.0	1,859.6	0.0
TAP <5k	13,827.1	3,819.5	17,646.6	11,961.4	3,902.0	1,116.0	3,902.0	720.0	3,902.0	2,800.0
TAP Flex	21,774.6	7,059.4	28,834.0	4,606.0	7,211.9	5,000.0	7,211.9	5,000.0	7,211.9	5,000.0
Recreational Trails Program	4,075.1	1,375.0	5,450.1	2,913.9	1,375.0	1,674.0	1,375.0	1,374.0	1,375.0	1,374.0
Carbon Reduction Urbanized	3,488.2	2,615.5	6,103.7	0.0	2,667.8	0.0	2,667.8	0.0	2,667.8	0.0
Carbon Reduction 50-200k	6,334.1	2,253.1	8,587.2	1,725.1	2,298.2	1,032.9	2,298.2	1,502.0	2,298.2	2,559.3
Carbon Reduction 5-49,999k	4,956.5	1,961.2	6,917.7	0.0	2,000.4	0.0	2,000.4	0.0	2,000.4	0.0
Carbon Reduction <5k	7,110.7	4,115.0	11,225.7	0.0	4,197.4	0.0	4,197.4	0.0	4,197.4	0.0
Carbon Reduction Flex (Transfer to STBG Flex)	2,019.9	5,893.3	7,913.2	7,890.0	6,011.3	3,000.0	6,011.3	8,944.4	6,011.3	6,004.0
PROTECT (Transfer to STBG Flex)	18,336.7	19,146.0	37,482.7	8,621.2	19,529.0	1,400.0	19,529.0	13,250.6	19,529.0	9,700.3
National Highway Freight Program	415.8	17,725.0	18,140.8	17,725.5	18,080.0	18,080.0	18,080.0	18,080.0	18,080.0	18,080.0
TE and SRTS	3,314.6	0.0	3,314.6	0.0	0.0	0.0	0.0	0.0	0.0	0.0
National Electric Vehicle Infrastructure	28,566.7	10,942.6	39,509.3	39,509.3	10,942.6	10,942.6	10,942.6	10,942.6	10,942.6	10,942.6
<b>Total</b>		<b>795,304.6</b>	<b>1,136,258.2</b>	<b>593,929.1</b>	<b>809,124.0</b>	<b>540,325.8</b>	<b>809,124.0</b>	<b>551,767.6</b>	<b>809,124.0</b>	<b>554,521.0</b>
<b>Allocated Fund Authorizations</b>										
Demonstration Funds	118,015.7	0.0	118,015.7	118,015.7	11,761.0	11,761.0	6,179.0	6,179.0	3,700.0	3,700.0
Emergency Relief	157.3	0.0	157.3	157.3	0.0	0.0	0.0	0.0	0.0	0.0
Highway Infrastructure Program	65,438.9	0.0	65,438.9	0.0	0.0	0.0	0.0	0.0	0.0	0.0
<b>Total</b>				<b>118,173.0</b>		<b>11,761.0</b>		<b>6,179.0</b>		<b>3,700.0</b>
<b>Advance Construction Candidates</b>										
National Highway Performance Program				269,914.9		299,226.5		354,223.1		296,560.7
Statewide Planning				12,929.6		13,190.5		13,190.5		13,190.5
Railroad Highway				5,790.5		5,790.5		5,790.5		5,790.5
STBG Flex				38,315.2		8,851.2		11,750.4		26,288.0
Bridge Formula Program				21,662.5		0.0		0.0		0.0
<b>Total</b>				<b>348,612.7</b>		<b>327,058.7</b>		<b>384,954.5</b>		<b>341,829.7</b>
<b>Advance Construction Conversion</b>										
National Highway Performance Program				182,600.0		217,800.0		201,500.0		223,800.0
Statewide Planning				12,929.6		13,190.5		13,190.5		13,190.5
Railroad Highway				5,790.5		5,790.5		5,790.5		5,790.5
STBG Flex				0.0		20,000.0		27,166.4		11,750.4
Bridge Formula Program				0.0		12,000.0		9,662.5		0.0
<b>Total</b>				<b>201,320.1</b>		<b>268,781.0</b>		<b>257,309.9</b>		<b>254,531.4</b>
<b>Total Apportioned Funds</b>				<b>795,304.6</b>		<b>809,124.0</b>		<b>809,124.0</b>		<b>809,124.0</b>
<b>Total Authorized Formula Funds &amp; AC Conversions</b>				<b>795,249.2</b>		<b>809,106.8</b>		<b>809,077.5</b>		<b>809,052.4</b>
				55.4		17.2		46.5		71.6

Program	Appropriation Codes
National Highway Performance Program	Y001/Y002
Highway Safety Improvement Program	Y530
Congestion Mitigation Air Quality	Y400
Metropolitan Planning	Y450
Statewide Planning	Z55E/Z550/Y550/Y570/H560/L560/L56E/M560/M56E/Z56E/Z560/Y560
Bridge Formula Program	Y110/Y113/Y114
Bridge Formula Program Off-System	Y120/Y123/Y124
Railroad Highway	MS40/MS4E/ZS40/Y540/Z55E/Z550
STBG Urbanized	Y230
STBG 5-49,999K	Y237
STBG 50-200K	Y236
STBG <5K	Y238
STBG Off-System Bridge	Z233/Y233
STBG Flex	Y240
TAP Urbanized	Z301/Z3E1/Y301
National Electric Vehicle Infrastructure	Y134

Program	Appropriation Codes
TAP 5-49,999K	Y307
TAP 50-200K	Y306
TAP <5K	M303/M3E3/Z303/Z3E3/Y308
TAP Flex	Z300/Y300/M302/M3E2/Z3E2/Z302
Recreational Trails Program	Y940
Carbon Reduction Urbanized	Y601
Carbon Reduction 50-200K	Y606
Carbon Reduction 5-50K	Y607
Carbon Reduction <5K	Y608
Carbon Reduction Flex	Y600
PROTECT	Y800/Y810
National Highway Freight Program	Z460/Y460
TE and SRTS	HU30/LU10/LU1E/LU1R/LU20/LU2E/LU2R/LU30/LU3E/LU3R/L22E/L22R
Demonstration Funds	H660/Q920/HY10/HY20/LY10/LY20/LY30/RA06/Y928/Y926/Y603/Y17F
Emergency Relief	ER01/ER03/ER14
Highway Infrastructure Program	Z920/Z908/Y908/Y909

## FORECASTED NON-FEDERAL AID REVENUES

AGENCY	2025	2026	2027	2028
RPA 1	\$73,468,397	\$74,937,765	\$76,436,520	\$77,965,251
RPA 2	\$111,614,224	\$116,078,793	\$120,721,945	\$125,550,822
RPA 3	\$126,653,488	\$131,719,628	\$136,988,413	\$142,467,949
RPA 4	\$66,117,634	\$68,762,340	\$71,512,833	\$74,373,347
RPA 5	\$83,446,180	\$85,115,104	\$86,817,406	\$88,553,754
RPA 6	\$79,566,082	\$81,157,404	\$82,780,552	\$84,436,163
RPA 7	\$88,238,607	\$90,003,379	\$91,803,446	\$93,639,515
RPA 8	\$84,260,844	\$85,946,060	\$87,664,982	\$89,418,281
RPA 9	\$40,262,192	\$42,073,990	\$43,967,320	\$45,945,849
RPA 10	\$139,496,614	\$145,076,478	\$150,879,538	\$156,914,719
RPA 11	\$144,258,423	\$147,143,592	\$150,086,464	\$153,088,193
RPA 12	\$62,409,399	\$63,657,587	\$64,930,739	\$66,229,353
RPA 13	\$38,768,473	\$39,543,842	\$40,334,719	\$41,141,414
RPA 14	\$41,729,692	\$43,408,879	\$45,134,827	\$46,940,230
RPA 15	\$59,328,015	\$60,514,575	\$61,724,867	\$62,959,364
RPA 16	\$76,119,562	\$78,403,149	\$80,755,244	\$83,177,901
RPA 17	\$48,116,920	\$49,079,258	\$50,060,843	\$51,062,060
RPA 18	\$60,138,560	\$61,341,332	\$62,568,158	\$63,189,521
Ames MPO	\$38,432,256	\$42,383,393	\$44,078,729	\$45,841,878
Cedar Rapids MPO	\$193,206,485	\$199,002,680	\$204,972,760	\$211,121,943
Council Bluffs MPO	\$18,956,470	\$19,335,599	\$19,722,311	\$20,116,758
Davenport MPO	\$98,985,227	\$102,944,637	\$107,064,422	\$111,344,919
Des Moines MPO	\$444,930,689	\$462,727,917	\$481,237,033	\$500,486,515
Dubuque MPO	\$27,888,869	\$28,446,646	\$29,015,579	\$29,595,890
Iowa City MPO	\$66,411,337	\$69,067,790	\$71,830,502	\$74,703,722
Sioux City MPO	\$62,867,274	\$65,381,965	\$67,997,244	\$70,717,134
Waterloo MPO	\$59,779,608	\$60,975,200	\$62,194,704	\$63,438,598
Iowa DOT	\$928,900,000	\$934,800,000	\$941,000,000	\$947,100,000
<b>Total Statewide</b>	<b>\$3,364,351,520</b>	<b>\$3,449,028,982</b>	<b>\$3,534,282,099</b>	<b>\$3,621,521,043</b>



**FORECASTED OPERATIONS AND MAINTENANCE EXPENDITURES ON FEDERAL AID SYSTEM**

<b>AGENCY</b>	<b>2025</b>	<b>2026</b>	<b>2027</b>	<b>2028</b>
RPA 1	\$15,656,897	\$16,283,173	\$16,934,500	\$17,611,880
RPA 2	\$20,927,934	\$21,765,051	\$22,635,653	\$23,541,080
RPA 3	\$24,112,651	\$25,077,157	\$26,080,243	\$27,123,453
RPA 4	\$13,195,569	\$13,723,392	\$14,272,328	\$14,843,221
RPA 5	\$15,264,660	\$15,875,246	\$16,510,256	\$17,170,666
RPA 6	\$15,571,513	\$16,194,374	\$16,842,149	\$17,515,835
RPA 7	\$17,564,134	\$18,266,700	\$18,997,368	\$19,757,262
RPA 8	\$15,128,073	\$15,733,196	\$16,362,524	\$17,017,024
RPA 9	\$8,249,375	\$8,620,597	\$9,008,524	\$9,413,908
RPA 10	\$26,783,090	\$27,854,413	\$28,968,590	\$30,127,333
RPA 11	\$31,539,684	\$32,801,272	\$34,113,322	\$35,477,855
RPA 12	\$13,793,001	\$14,344,721	\$14,918,510	\$15,515,250
RPA 13	\$8,712,203	\$9,060,691	\$9,423,118	\$9,800,043
RPA 14	\$8,174,020	\$8,500,981	\$8,841,020	\$9,194,660
RPA 15	\$14,151,991	\$14,717,071	\$15,306,794	\$15,919,065
RPA 16	\$13,182,690	\$13,578,170	\$13,985,516	\$14,405,081
RPA 17	\$14,255,518	\$14,825,740	\$15,418,769	\$16,035,520
RPA 18	\$15,509,155	\$15,865,865	\$16,230,780	\$16,604,088
Ames MPO	\$3,893,991	\$4,049,751	\$4,211,741	\$4,380,211
Cedar Rapids MPO	\$12,886,673	\$13,273,272	\$13,671,471	\$14,081,615
Council Bluffs MPO	\$2,581,237	\$2,658,674	\$2,738,434	\$2,820,587
Davenport MPO	\$5,867,226	\$6,101,915	\$6,345,992	\$6,599,832
Des Moines MPO	\$26,800,240	\$27,872,249	\$28,987,139	\$30,146,625
Dubuque MPO	\$3,702,482	\$3,850,582	\$4,004,605	\$4,164,789
Iowa City MPO	\$4,057,424	\$4,219,721	\$4,388,510	\$4,564,050
Sioux City MPO	\$5,504,931	\$5,725,128	\$5,954,133	\$6,192,298
Waterloo MPO	\$5,563,807	\$5,786,359	\$6,017,814	\$6,258,526
Iowa DOT	\$378,800,000	\$390,800,000	\$402,900,000	\$415,100,000
<b>Total Statewide</b>	<b>\$741,430,170</b>	<b>\$767,425,460</b>	<b>\$794,069,804</b>	<b>\$821,381,757</b>

## Public Participation

Iowa's public involvement procedures for federal aid candidates and other investments encourage public participation in development of transportation policy and project selection. Development of the state's transportation policy is the responsibility of the Iowa Transportation Commission, a citizen board appointed by the governor. Development of the state's Five-Year Program is subject to the review and approval of the Iowa Transportation Commission. Public meetings provide opportunities for public input directly to the Iowa Transportation Commission on, at a minimum, a monthly basis. Iowa Transportation Commission meetings are periodically held in locations outside the Iowa DOT's central complex to solicit input concerning its programming decisions. The department also maintains planning, field services coordination, and local systems staff at district offices to facilitate public involvement on a daily basis.

As noted earlier, the Iowa DOT develops projects based on an overall investment strategy consistent with the state's long-range plan. Some programs are intended to address specific aspects of the transportation systems, like highway safety or rail crossing signalization. Many projects and programs are developed to address transportation needs within an investment strategy that focuses portions of available funds toward economic development, maintenance and repairs, or system improvements. Many aspects of the programs, such as the railroad crossing improvements, clean air efforts, some bridge replacements, and highway safety have specific selection/ranking processes that have been adopted by the Iowa DOT to guide commitments of funds. Safety is always a foremost consideration.

The approximately 114,000 miles of public roads in Iowa are managed by various government agencies. The Iowa DOT holds jurisdiction over those portions of the system designated the Primary Road System (approximately 9,000 miles), which includes interstates. Other rural roadways are the responsibility of the county governments (approximately 90,000 miles). Cities and towns generally retain jurisdiction over roadways within their corporate limits (approximately 14,000 miles). Roadways on federal properties are under jurisdiction of the respective federal agencies, just as those at state-owned facilities are under the jurisdiction of the various state agencies. Similarly, transit programs are administered by governmental agencies, generally on a city or regional basis.

Selection of projects funded by the FHWA and FTA occur at several levels, all subject to public participation requirements. Local programs are coordinated by MPOs in cities with populations greater than 50,000, and by similar organizations representing the "rural" areas called RPAs. In most situations, projects are initiated by sponsors within the MPO/RPA that are directly responsible for revenues required to match federal aid, providing future maintenance and other support, and accomplishing activities that are not selected for federal aid participation. Maps showing locations of the MPOs and RPAs, transit systems, and Iowa DOT district planners are provided in this document.

Cities, counties, transit services, and interested individuals assist MPOs and RPAs in developing local improvement programs and transportation services. Each planning organization held public forums to consider FHWA and FTA investments within their areas for the years 2025 through 2028. Written comments and emails could also be submitted. Each group considered proposed expenditures and developed priorities for their area. All are also encouraged to review proposals for improvements on the state system and could propose modifications to programmed projects or identify candidates for future consideration. Subsequently, each MPO and RPA generated a draft TIP, held public meetings to record comments concerning the proposed program, and submitted the final TIP to the Iowa DOT for integration into the draft STIP.

The Iowa DOT has also implemented public involvement procedures specific to the STIP. After compiling information contained in the Five-Year Program and MPO/RPA TIPs, an electronic copy of the draft STIP was distributed for public review through placement on the Iowa DOT's website. Additionally, an Iowa DOT news release was distributed notifying the median and public of the STIP availability. Finally, a public input meeting to solicit comments concerning the draft STIP from a statewide perspective was held virtually on August 21, 2024.

All comments received by the Iowa DOT from STIP or other public participation activities that relate to state-level programming are provided to the Iowa Transportation Commission for consideration during development of the next Iowa TIP. A compilation of all public comments concerning the Iowa DOT's program will be available during review of the proposed TIP. Comments regarding projects generated at the local level will be used by the respective MPOs and RPAs during development of future TIPs.

## Changing an Approved STIP

Revisions are defined as changes to a TIP/STIP that occur between scheduled annual updates. There are two types of changes that occur under the umbrella of revision. The first is a major revision or “amendment.” The second is a minor revision or “administrative modification.” The Iowa DOT requires that each MPO or RPA adopt these definitions and thresholds, at a minimum, when determining an amendment vs. an administrative modification.

### Amendment

An amendment is a revision that involves a major change to a project included in the TIP/STIP. This includes an addition or deletion of a project, a major change in the amount of programmed federal aid, or a major change in design concept or scope such as a changing of project termini.

### Administrative Modification

A minor revision to a TIP or STIP is an administrative modification. It includes minor changes or project phase costs, minor changes to funding sources of previously included projects, and minor changes to project or project phase initiation dates.

### Amendment vs. Administrative Modification

There are four main components that can be used to determine whether a project change constitutes an amendment or an administrative modification. They include the following.

**Project costs:** Determination will be made based on the percentage change or dollar amount of change in federal aid. Projects in which the federal aid has been increased by more than 30 percent or total federal aid increases by \$2 million or more will require an amendment. Anything less can be processed as an administrative modification.

**Schedule changes:** Changes in schedules to projects that are included in the first four years of the TIP/STIP will be considered administrative

modifications. Projects that are added or deleted from the TIP/STIP will be processed as amendments.

**Funding sources:** Additional federal funding sources to a project will require an amendment. Changes to funding from one source to another will require an administrative modification.

**Scope changes:** Changing project termini will be processed as an amendment. Other examples of changes that require amendment are changing the type of work from an overlay to reconstruction or changing the number of through lanes.

## Procedural Requirements for Revisions

Amendments are considered major revisions and therefore have more procedural requirements. Requirements for approving an amendment to the STIP include an opportunity for public input, policy board approval of locally sponsored project amendments, and a redemonstration of fiscal constraint of the STIP. Public involvement for all locally sponsored project amendments will occur at the MPO and RPA level.

Statewide public review for Iowa DOT project amendments takes place prior to approval of the amendment in the STIP. Iowa DOT sponsored projects within an MPO must go through the MPO’s adopted amendment process, which includes public review and approval by the appropriate boards and committees. When possible, Iowa DOT amendments within an RPA also go through the RPA’s adopted amendment process. However, this is not required, and in some instances Iowa DOT amendments in RPAs are approved based solely on the statewide public review performed by the Iowa DOT.

Administrative modifications have simplified procedures that allow more flexibility in the processing of changes. Each RPA and MPO is allowed to approve administrative modifications by seeking board approval or the planning agency may make minor changes administratively if the process to do so has been documented and approved by the appropriate technical and policy boards. Redemonstration of STIP fiscal constraint may be necessary for certain administrative modifications.

## **Fiscal Constraint – Revisions**

In order to maintain fiscal constraint of the STIP document most revisions to the STIP that add a new project or increases a project's federal aid amount will require that a corresponding change be made to another programming entry to ensure that the STIP remains fiscally constrained. This requirement pertains to both administrative modifications and amendments to the STIP and is the responsibility of local project sponsors and local planning agencies for locally administered federal aid project.

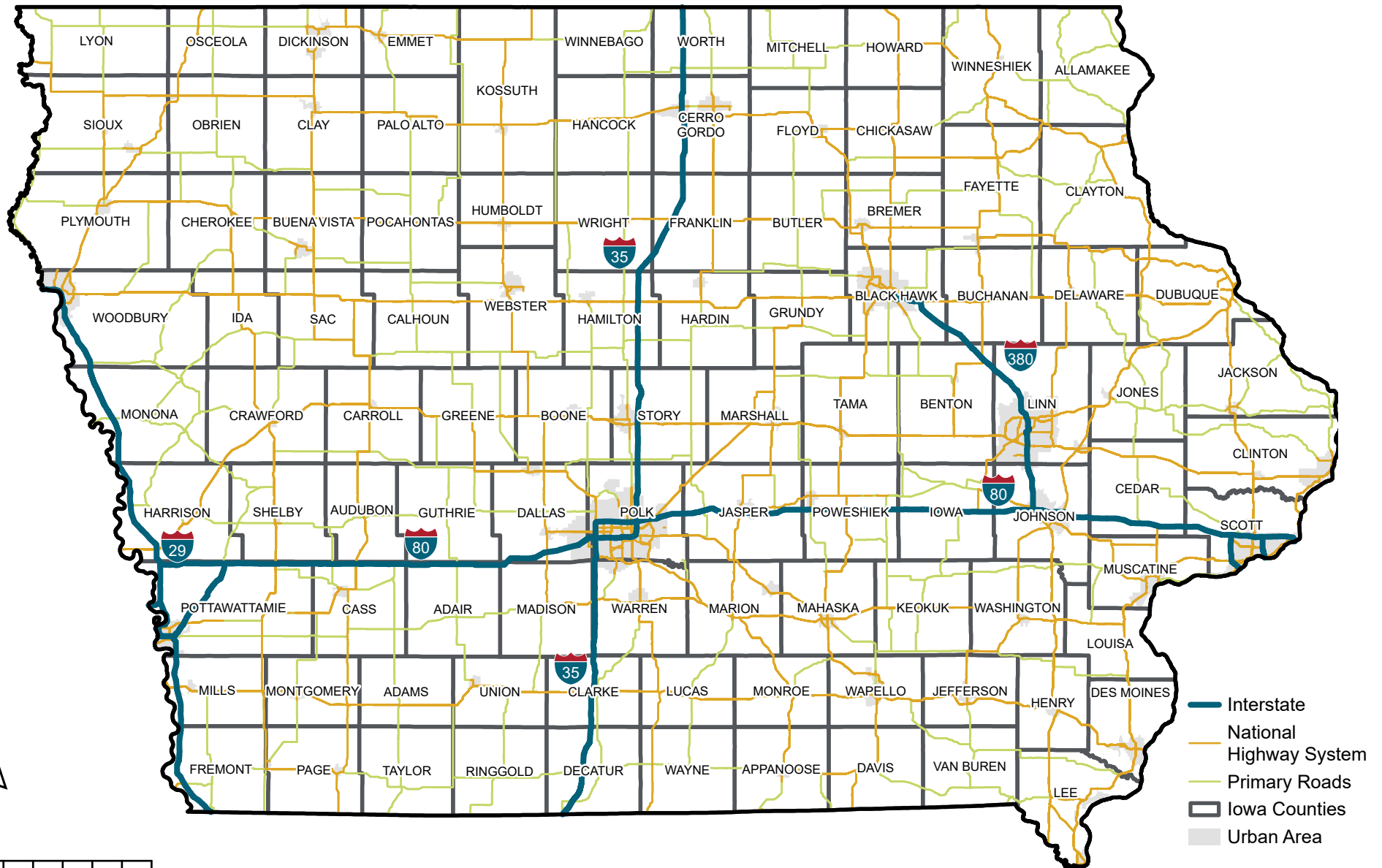


# **FEDERAL HIGHWAY ADMINISTRATION PROGRAMS**

# Iowa Department of Transportation

800 Lincoln Way, Ames, IA 50010

Phone: 515-239-1197 | [www.iowadot.gov](http://www.iowadot.gov)



RPA 0 / Statewide

Project ID	Project Number	Approval Level		2025	2026	2027	2028	Totals
Sponsor	Location	Letting Date						
STIP ID	Work Codes							

CMAQ

25540	STP-A-000T)--22-00	FHWA Approved	<b>Total</b>		\$5,000,000	\$5,000,000	\$5,000,000	\$15,000,000
Iowa Department of Transportation	Iowa Clean Air Attainment Program		<b>Federal Aid</b>		\$4,000,000	\$4,000,000	\$4,000,000	\$12,000,000
	Miscellaneous		<b>Regional</b>					
			<b>Swap</b>					

CRP

23405	CRP-000T)--8P-00	FHWA Approved	<b>Total</b>	\$3,800,000	\$3,800,000	\$3,800,000	\$3,800,000	\$15,200,000
Iowa Department of Transportation	Bus Replacement: Large Urban and Rural Areas		<b>Federal Aid</b>	\$3,000,000	\$3,000,000	\$3,000,000	\$3,000,000	\$12,000,000
25479	Transit Investments		<b>Regional</b>					
			<b>Swap</b>					

ER

15055	ER-000T)--58-00	FHWA Approved	<b>Total</b>	\$157,362				\$157,362
Iowa Department of Transportation	Statewide Emergency Relief Program (Projects to be Determined)		<b>Federal Aid</b>	\$157,362				\$157,362
25482	Miscellaneous		<b>Regional</b>					
			<b>Swap</b>					

Grant

55015	HDP-000-T)--3C-00	FHWA Approved	<b>Total</b>	\$30,950,000				\$30,950,000
Iowa Department of Transportation	Rebuilding Bridges: Building Blocks of Economic and Community Progress		<b>Federal Aid</b>	\$24,760,000				\$24,760,000
25483	Bridge Replacement		<b>Regional</b>					
			<b>Swap</b>					

HSIP

25371	HSIP-000T)--2H-00	FHWA Approved	<b>Total</b>	\$2,000,000	\$2,000,000	\$2,000,000	\$2,000,000	\$8,000,000
Iowa Department of Transportation	Statewide Interstate Guardrail Repair		<b>Federal Aid</b>	\$1,800,000	\$1,800,000	\$1,800,000	\$1,800,000	\$7,200,000
25484	Guardrail Repair		<b>Regional</b>					
			<b>Swap</b>					

Project ID	Project Number	Approval Level		2025	2026	2027	2028	Totals
Sponsor	Location	Letting Date						
STIP ID	Work Codes							

HSIP

8109	HSIP-000T)--2H-00	FHWA Approved	<b>Total</b>	<b>\$500,000</b>	<b>\$500,000</b>	<b>\$500,000</b>	<b>\$500,000</b>	<b>\$2,000,000</b>
Iowa Department of Transportation	Statewide Railroad Crossings		<b>Federal Aid</b>	\$450,000	\$450,000	\$450,000	\$450,000	<b>\$1,800,000</b>
25485	Miscellaneous		<b>Regional Swap</b>					
16	RRP-000T)--48-00	FHWA Approved	<b>Total</b>	<b>\$6,433,926</b>	<b>\$6,433,926</b>	<b>\$6,433,926</b>	<b>\$6,433,926</b>	<b>\$25,735,704</b>
Iowa Department of Transportation	Railroad Highway Crossing and Surface Repair Programs		<b>Federal Aid</b>	\$5,790,534	\$5,790,534	\$5,790,534	\$5,790,534	<b>\$23,162,136</b>
25486	Pavement Rehab, Railroad Signals		<b>Regional Swap</b>					
15169	HSIP-000T)--2H-00	FHWA Approved	<b>Total</b>		<b>\$34,000,000</b>	<b>\$35,000,000</b>	<b>\$36,000,000</b>	<b>\$105,000,000</b>
Iowa Department of Transportation	Statewide Safety Specific - Projects incl. centerline rumble strips, intersection improvements, and pavement markings		<b>Federal Aid</b>		\$30,600,000	\$31,500,000	\$32,400,000	<b>\$94,500,000</b>
	Pave, Traffic Signals, Pavement Markings		<b>Regional Swap</b>					

MISC

13250	MISC-000T)--XX-00	FHWA Approved	<b>Total</b>	<b>\$2,500,000</b>	<b>\$2,500,000</b>	<b>\$2,500,000</b>	<b>\$2,500,000</b>	<b>\$10,000,000</b>
Iowa Department of Transportation	Allocated Funds: Research, Tech, Min Bus, Seatbelt, Use Tax, Inv, NCPD, Etc.		<b>Federal Aid</b>	\$2,000,000	\$2,000,000	\$2,000,000	\$2,000,000	<b>\$8,000,000</b>
25492	Miscellaneous		<b>Regional Swap</b>					
54892	NEVI-000T)--XX-00	FHWA Approved	<b>Total</b>	<b>\$49,386,599</b>	<b>\$13,678,198</b>	<b>\$13,678,198</b>	<b>\$13,678,198</b>	<b>\$90,421,193</b>
Iowa Department of Transportation	Iowa National Electric Vehicle Infrastructure (NEVI) Program Implementation: Various Locations Statewide		<b>Federal Aid</b>	\$39,509,279	\$10,942,559	\$10,942,559	\$10,942,559	<b>\$72,336,956</b>
25493	Miscellaneous		<b>Regional Swap</b>					

Project ID	Project Number	Approval Level		2025	2026	2027	2028	Totals
Sponsor	Location	Letting Date						
STIP ID	Work Codes							

NHPP

16883	IM-000T)--13-00	FHWA Approved	<b>Total</b>	<b>\$1,800,000</b>	<b>\$1,800,000</b>	<b>\$1,800,000</b>	<b>\$1,800,000</b>	<b>\$7,200,000</b>
Iowa Department of Transportation	Statewide Interstate Lighting		<b>Federal Aid</b>	\$1,620,000	\$1,620,000	\$1,620,000	\$1,620,000	\$6,480,000
25494	Lighting		<b>Regional Swap</b>					
16884	IM-000T)--13-00	FHWA Approved	<b>Total</b>	<b>\$1,000,000</b>	<b>\$1,000,000</b>	<b>\$1,000,000</b>	<b>\$1,000,000</b>	<b>\$4,000,000</b>
Iowa Department of Transportation	Statewide Interstate Signing		<b>Federal Aid</b>	\$900,000	\$900,000	\$900,000	\$900,000	\$3,600,000
25511	Traffic Signs		<b>Regional Swap</b>					
55818	IM-000T)--13-00	FHWA Approved	<b>Total</b>		<b>\$15,000,000</b>	<b>\$15,000,000</b>	<b>\$15,000,000</b>	<b>\$45,000,000</b>
Iowa Department of Transportation	Statewide Interstate Pavement Rehabilitation		<b>Federal Aid</b>		\$12,000,000	\$12,000,000	\$12,000,000	\$36,000,000
	Pavement Rehab		<b>Regional Swap</b>					
13745	NHSX-000T)--3H-00	FHWA Approved	<b>Total</b>		<b>\$155,000,000</b>	<b>\$200,000,000</b>	<b>\$210,000,000</b>	<b>\$565,000,000</b>
Iowa Department of Transportation	Non-Interstate Pavement Modernization		<b>Federal Aid</b>		\$94,000,000	\$130,000,000	\$138,000,000	\$362,000,000
	Pavement Rehab		<b>Regional Swap</b>					

PRF

38343	IMN-000T)--0E-00	FHWA Approved	<b>Total</b>	<b>\$9,500,000</b>	<b>\$9,500,000</b>	<b>\$14,500,000</b>	<b>\$14,500,000</b>	<b>\$48,000,000</b>
Iowa Department of Transportation	Statewide Interstate Pavement Maintenance		<b>Federal Aid</b>					
25512	Pavement Rehab		<b>Regional Swap</b>					
16885	NHSN-000T)--2R-00	FHWA Approved	<b>Total</b>	<b>\$9,800,000</b>	<b>\$9,900,000</b>	<b>\$10,000,000</b>	<b>\$10,100,000</b>	<b>\$39,800,000</b>
Iowa Department of Transportation	Statewide Interstate Rest Area and Scale Contract Support and Building Repair		<b>Federal Aid</b>					
25573	Rest Area Improvement		<b>Regional Swap</b>					



Project ID	Project Number	Approval Level		2025	2026	2027	2028	Totals
Sponsor	Location	Letting Date						
STIP ID	Work Codes							

PRF

52614	STPN-000T(--2J-00	FHWA Approved	<b>Total</b>	\$5,750,000	\$5,750,000	\$5,750,000	\$5,750,000	\$23,000,000
Iowa Department of Transportation	Statewide ITS		<b>Federal Aid</b>					
25574	Traffic Signs		<b>Regional Swap</b>					
8114	STPN-000T(--2J-00	FHWA Approved	<b>Total</b>	\$37,350,000	\$37,850,000	\$38,350,000	\$43,500,000	\$157,050,000
Iowa Department of Transportation	Statewide Contract Maintenance		<b>Federal Aid</b>					
25575	Miscellaneous		<b>Regional Swap</b>					
8112	STPN-000T(--2J-00	FHWA Approved	<b>Total</b>	\$6,000,000	\$6,000,000	\$6,000,000	\$6,000,000	\$24,000,000
Iowa Department of Transportation	Emergency - Contingency - U-STEP/C-STEP - TJ Reserve		<b>Federal Aid</b>					
25583	Miscellaneous		<b>Regional Swap</b>					
33936	STPN-000T(--2J-00	FHWA Approved	<b>Total</b>	\$4,500,000	\$5,000,000	\$5,500,000	\$6,000,000	\$21,000,000
Iowa Department of Transportation	Americans With Disabilities Act		<b>Federal Aid</b>					
25584	Miscellaneous		<b>Regional Swap</b>					
14	STPN-000T(--2J-00	FHWA Approved	<b>Total</b>	\$2,250,000	\$2,500,000	\$2,500,000	\$2,500,000	\$9,750,000
Iowa Department of Transportation	Cooperative City/County/State Highway Research		<b>Federal Aid</b>					
25585	Miscellaneous		<b>Regional Swap</b>					
45526	STPN-000T(--2J-00	FHWA Approved	<b>Total</b>	\$30,000,000	\$30,000,000	\$30,000,000	\$30,000,000	\$120,000,000
Iowa Department of Transportation	Post Letting Project Cost		<b>Federal Aid</b>					
25586	Miscellaneous		<b>Regional Swap</b>					
3	STPN-000T(--2J-00	FHWA Approved	<b>Total</b>	\$64,000,000	\$64,000,000	\$64,000,000	\$64,000,000	\$256,000,000
Iowa Department of Transportation	Statewide Consultant Services		<b>Federal Aid</b>					
25587	Outside Services Engineering		<b>Regional Swap</b>					

Project ID	Project Number	Approval Level		2025	2026	2027	2028	Totals
Sponsor	Location	Letting Date						
STIP ID	Work Codes							

PRF

13428	STPN-000T()-2J-00	FHWA Approved	<b>Total</b>	\$2,500,000	\$2,500,000	\$2,500,000	\$2,500,000	\$10,000,000
Iowa Department of Transportation	Statewide Roadside Improvement		<b>Federal Aid</b>					
25607	Landscaping		<b>Regional Swap</b>					
8113	STPN-000T()-2J-00	FHWA Approved	<b>Total</b>	\$5,000,000	\$5,000,000	\$5,000,000	\$5,000,000	\$20,000,000
Iowa Department of Transportation	Statewide Traffic Control Devices and Signs		<b>Federal Aid</b>					
25609	Traffic Signs		<b>Regional Swap</b>					
52793	STPN-000T()-2J-00	FHWA Approved	<b>Total</b>	\$12,450,000	\$12,450,000	\$12,450,000	\$12,450,000	\$49,800,000
Iowa Department of Transportation	Statewide Operations		<b>Federal Aid</b>					
25610	Traffic Operations (other)		<b>Regional Swap</b>					
54815	STPN-000T()-2J-00	FHWA Approved	<b>Total</b>	\$15,000,000	\$15,000,000	\$15,000,000	\$15,000,000	\$60,000,000
Iowa Department of Transportation	Winter Operations Materials		<b>Federal Aid</b>					
25611	Miscellaneous		<b>Regional Swap</b>					
55846	STPN-000T()-2J-00	FHWA Approved	<b>Total</b>	\$1,500,000	\$1,500,000	\$1,500,000	\$1,500,000	\$6,000,000
Iowa Department of Transportation	Summer Infrastructure Rehabilitation Materials		<b>Federal Aid</b>					
25622	Miscellaneous		<b>Regional Swap</b>					
55847	STPN-000T()-2J-00	FHWA Approved	<b>Total</b>	\$5,700,000	\$7,700,000	\$7,700,000	\$7,700,000	\$28,800,000
Iowa Department of Transportation	Pavement Marking Materials		<b>Federal Aid</b>					
25623	Miscellaneous		<b>Regional Swap</b>					

RTP

52817	NRT-000T(281)--9G-00	FHWA Approved	<b>Total</b>	\$280,000				\$280,000
Iowa State Snowmobile Association	Snowmobile Trail Grooming Equipment Purchase (ISSA)		<b>Federal Aid</b>	\$224,000				\$224,000
25433	Ped/Bike Miscellaneous		<b>Regional Swap</b>					

Project ID	Project Number	Approval Level		2025	2026	2027	2028	Totals
Sponsor	Location	Letting Date						
STIP ID	Work Codes							

RTP

55791	NRT-000T(356)--9G-00	FHWA Approved	<b>Total</b>	<b>\$7,500</b>				<b>\$7,500</b>
Iowa Department of Transportation	Support for FY2025 Iowa Bicycle Summit		<b>Federal Aid</b>	\$6,000				<b>\$6,000</b>
25432	Ped/Bike Miscellaneous		<b>Regional Swap</b>					
40058	NRT-000T()-9G-00	FHWA Approved	<b>Total</b>		<b>\$1,717,704</b>	<b>\$1,717,704</b>	<b>\$1,717,704</b>	<b>\$5,153,112</b>
Iowa Department of Transportation	Federal Recreational Trails Program		<b>Federal Aid</b>		\$1,374,000	\$1,374,000	\$1,374,000	<b>\$4,122,000</b>
	Miscellaneous		<b>Regional Swap</b>					

SPR

22190	SPR-000T()-8H-00	FHWA Approved	<b>Total</b>	<b>\$16,162,000</b>	<b>\$16,488,110</b>	<b>\$16,488,110</b>	<b>\$16,488,110</b>	<b>\$65,626,330</b>
Iowa Department of Transportation	SPR; Technology Transfer; DOT Co-op/Intern Program; Management Systems. Snooper Trucks.		<b>Federal Aid</b>	\$12,929,600	\$13,190,488	\$13,190,488	\$13,190,488	<b>\$52,501,064</b>
25612	Miscellaneous		<b>Regional Swap</b>					

STBG

8119	STP-000T()-2C-00	FHWA Approved	<b>Total</b>	<b>\$360,000</b>	<b>\$360,000</b>	<b>\$360,000</b>	<b>\$360,000</b>	<b>\$1,440,000</b>
Iowa Department of Transportation	Prevocational Training, OJTSS, and DBE Support Services		<b>Federal Aid</b>	\$288,000	\$288,000	\$288,000	\$288,000	<b>\$1,152,000</b>
25616	Miscellaneous		<b>Regional Swap</b>					
8252	STP-000T()-2C-00	FHWA Approved	<b>Total</b>	<b>\$1,300,000</b>	<b>\$1,300,000</b>	<b>\$1,300,000</b>	<b>\$1,300,000</b>	<b>\$5,200,000</b>
Iowa Department of Transportation	Construction Industry Training Program		<b>Federal Aid</b>	\$1,040,000	\$1,040,000	\$1,040,000	\$1,040,000	<b>\$4,160,000</b>
25617	Miscellaneous		<b>Regional Swap</b>					
54808	STP-000T()-ST-00	FHWA Approved	<b>Total</b>	<b>\$3,750,000</b>	<b>\$3,750,000</b>	<b>\$3,750,000</b>	<b>\$3,750,000</b>	<b>\$15,000,000</b>
Iowa Department of Transportation	Iowa DOT Intern Program		<b>Federal Aid</b>	\$3,000,000	\$3,000,000	\$3,000,000	\$3,000,000	<b>\$12,000,000</b>
25618	Work Not Assigned		<b>Regional Swap</b>					

Project ID	Project Number	Approval Level		2025	2026	2027	2028	Totals
Sponsor	Location	Letting Date						
STIP ID	Work Codes							

STBG

54809	STP-000T()--ST-00	FHWA Approved	<b>Total</b>	<b>\$200,000</b>	<b>\$200,000</b>	<b>\$200,000</b>	<b>\$200,000</b>	<b>\$800,000</b>
Iowa Department of Transportation	Snooper Truck Replacement		<b>Federal Aid</b>	\$160,000	\$160,000	\$160,000	\$160,000	\$640,000
25620	Work Not Assigned		<b>Regional Swap</b>					
9662	TAP-R-000T()--8T-00	FHWA Approved	<b>Total</b>	<b>\$500,000</b>	<b>\$500,000</b>	<b>\$500,000</b>	<b>\$500,000</b>	<b>\$2,000,000</b>
Iowa Department of Transportation	Scenic Byways Program		<b>Federal Aid</b>	\$400,000	\$400,000	\$400,000	\$400,000	\$1,600,000
25621	Miscellaneous		<b>Regional Swap</b>					

SWAP-HSIP

39497	HSIP-SWAP-000T()--SJ-00	DOT Approved	<b>Total</b>		<b>\$5,000,000</b>	<b>\$5,000,000</b>	<b>\$5,000,000</b>	<b>\$15,000,000</b>
Iowa Department of Transportation	Statewide HSIP Local Program		<b>Federal Aid</b>					
	Miscellaneous		<b>Regional Swap</b>		\$5,000,000	\$5,000,000	\$5,000,000	\$15,000,000

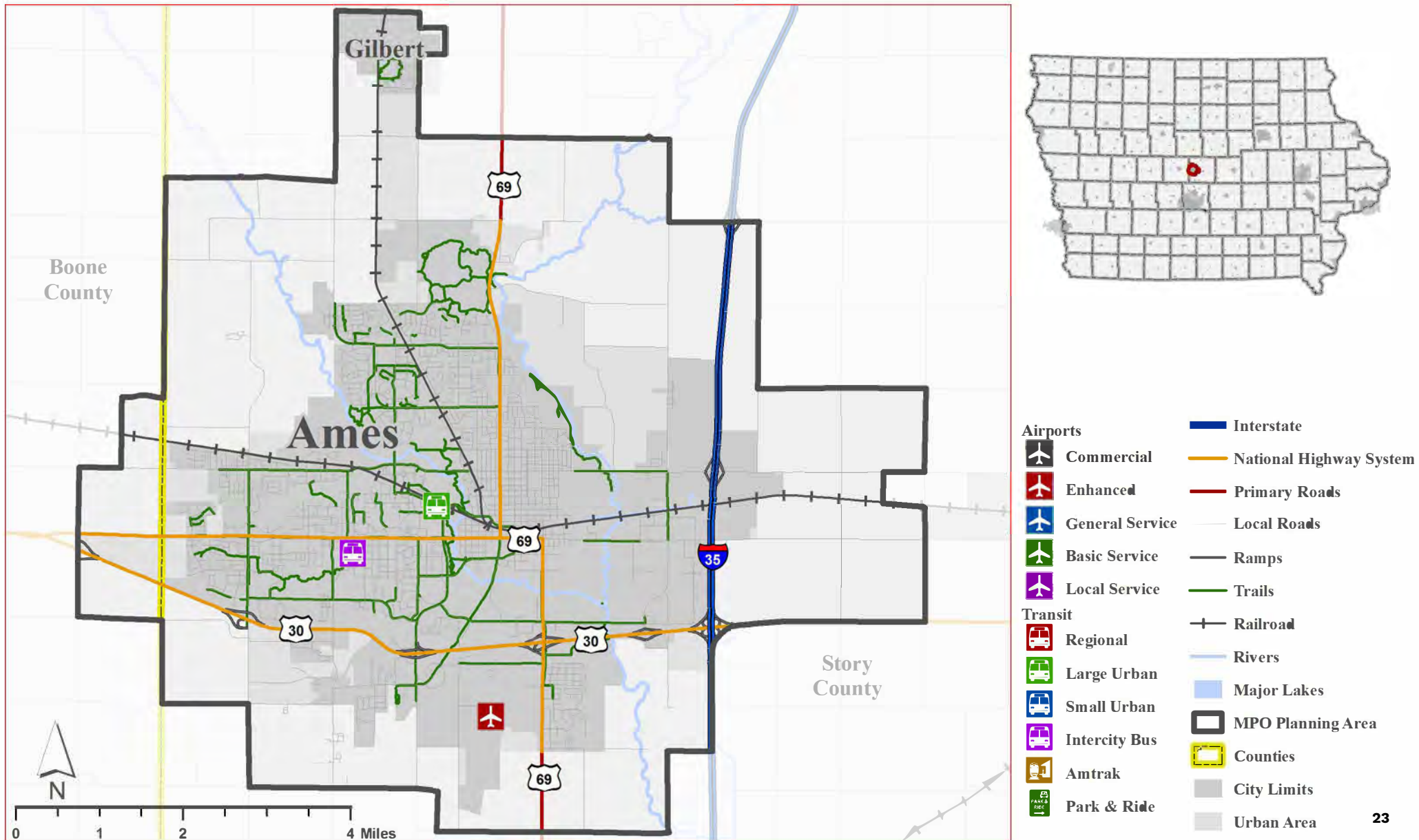
TAP

50978	TAP-R-000T()--8T-00	FHWA Approved	<b>Total</b>	<b>\$322,635</b>				<b>\$322,635</b>
Iowa Department of Transportation	Iowa Safe Routes to School Partnership		<b>Federal Aid</b>	\$258,108				\$258,108
25639	Miscellaneous		<b>Regional Swap</b>					
DOT Note: Statewide TAP								
25541	TAP-R-000T()--8T-00	FHWA Approved	<b>Total</b>		<b>\$6,250,000</b>	<b>\$6,250,000</b>	<b>\$6,250,000</b>	<b>\$18,750,000</b>
Iowa Department of Transportation	Statewide Transportation Alternatives Program		<b>Federal Aid</b>		\$5,000,000	\$5,000,000	\$5,000,000	\$15,000,000
	Miscellaneous		<b>Regional Swap</b>					

# Ames Area Metropolitan Planning Organization

515 Clark Avenue, P.O. Box 811, Ames, IA 50010



Phone: 515-239-5165 | [www.cityofames.org](http://www.cityofames.org)





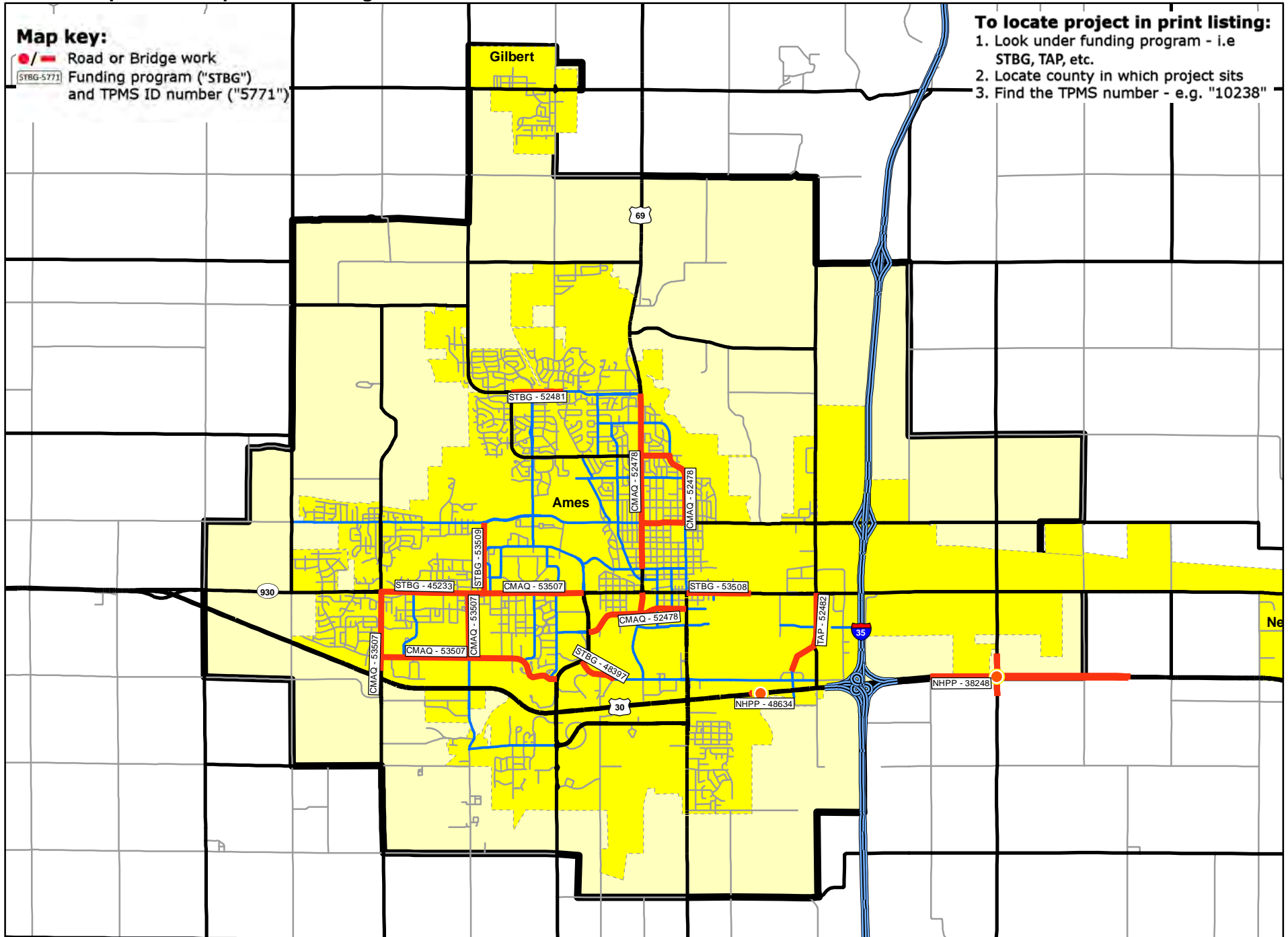
# 2025 Transportation Improvement Program

## Map key:

-  Road or Bridge work
-  Funding program ("STBG") and TPMS ID number ("5771")

## To locate project in print listing:

1. Look under funding program - i.e. STBG, TAP, etc.
2. Locate county in which project sits
3. Find the TPMS number - e.g. "10238"



MPO 22 / AAMPO

Project ID	Project Number	Approval Level		2025	2026	2027	2028	Totals
Sponsor	Location	Letting Date						
STIP ID	Work Codes							

CMAQ

53507	STP-A-0155(713)--86-85	FHWA Approved	<b>Total</b>	<b>\$1,901,600</b>				<b>\$1,901,600</b>
Ames	In the city of Ames, Fourth Phase Deployment	3/18/2025	<b>Federal Aid</b>	\$1,521,280				<b>\$1,521,280</b>
25075	Ames Traffic Signal Master Plan		<b>Regional</b>					
	Traffic Signals		<b>Swap</b>					

CRP

55529	CRP-0155()--8P-85	FHWA Approved	<b>Total</b>		<b>\$2,500,000</b>			<b>\$2,500,000</b>
Ames	In the city of Ames, Fifth Phase Deployment Ames		<b>Federal Aid</b>		\$700,000			<b>\$700,000</b>
	Traffic Signal Master Plan		<b>Regional</b>		\$700,000			<b>\$700,000</b>
	Traffic Signals		<b>Swap</b>					
55530	CRP-0155()--8P-85	FHWA Approved	<b>Total</b>			<b>\$1,200,000</b>		<b>\$1,200,000</b>
Ames	In the city of Ames, Sixth Phase Deployment		<b>Federal Aid</b>			\$235,000		<b>\$235,000</b>
	Ames Traffic Signal Master Plan		<b>Regional</b>			\$235,000		<b>\$235,000</b>
	Traffic Signals		<b>Swap</b>					

NHPP

48634	NHSX-030()--3H-85	FHWA Approved	<b>Total</b>		<b>\$16,199,000</b>	<b>\$14,052,000</b>	<b>\$436,000</b>	<b>\$30,687,000</b>
Iowa Department of Transportation	US 30: South Skunk River from S Duff Ave to S Dayton Ave in Ames		<b>Federal Aid</b>		\$12,959,200	\$11,241,600	\$348,800	<b>\$24,549,601</b>
25674	Grade and Pave, Bridge Replacement, Culvert New		<b>Regional</b>					
			<b>Swap</b>					

PL

34214	RGPL-PA22(RTP)--PL-85	FHWA Approved	<b>Total</b>	<b>\$164,198</b>	<b>\$166,926</b>	<b>\$166,926</b>	<b>\$166,926</b>	<b>\$664,976</b>
MPO 22 / AAMPO	Trans Planning		<b>Federal Aid</b>	\$131,358	\$133,541	\$133,541	\$133,541	<b>\$531,981</b>
25002	Trans Planning		<b>Regional</b>					
			<b>Swap</b>					

Project ID	Project Number	Approval Level		2025	2026	2027	2028	Totals
Sponsor	Location	Letting Date						
STIP ID	Work Codes							

PRF

38248	NHSN-030()--2R-85	FHWA Approved	<b>Total</b>	<b>\$358,000</b>				<b>\$358,000</b>
Iowa Department of Transportation	US 30: 0.5 mi E of I-35 to E of 590th Ave		<b>Federal Aid</b>					
25392	Erosion Control		<b>Regional</b>					
			<b>Swap</b>					

STBG

52479	RGPL-PA22()--ST-85	FHWA Approved	<b>Total</b>	<b>\$187,500</b>				<b>\$187,500</b>
MPO 22 / AAMPO	MPO Planning Activities: 2050 MTP, Transit System Study		<b>Federal Aid</b>	\$150,000				<b>\$150,000</b>
25058	Trans Planning		<b>Regional</b>	\$150,000				<b>\$150,000</b>
			<b>Swap</b>					
48396	RGTR-0155()--ST-85	FHWA Approved	<b>Total</b>	<b>\$850,000</b>				<b>\$850,000</b>
MPO 22 / AAMPO	CyRide: Vehicle Replacement		<b>Federal Aid</b>	\$377,050				<b>\$377,050</b>
25038	Transit Investments		<b>Regional</b>	\$377,050				<b>\$377,050</b>
			<b>Swap</b>					
48397	STP-U-0155(712)--70-85	FHWA Approved	<b>Total</b>	<b>\$3,880,000</b>				<b>\$3,880,000</b>
Ames	In the city of Ames, On S 16TH ST, from University Blvd to Apple Pl	2/18/2025	<b>Federal Aid</b>	\$2,814,000				<b>\$2,814,000</b>
25039	Pavement Widening		<b>Regional</b>	\$2,814,000				<b>\$2,814,000</b>
			<b>Swap</b>					
53509	STP-U-0155(714)--70-85	FHWA Approved	<b>Total</b>	<b>\$2,362,500</b>				<b>\$2,362,500</b>
Ames	In the city of Ames, On HYLAND AVE, from Lincoln Way 0.8 miles to Ontario St	2/18/2025	<b>Federal Aid</b>	\$1,890,000				<b>\$1,890,000</b>
25076	Grade and Pave		<b>Regional</b>	\$1,890,000				<b>\$1,890,000</b>
			<b>Swap</b>					

Project ID	Project Number	Approval Level		2025	2026	2027	2028	Totals
Sponsor	Location	Letting Date						
STIP ID	Work Codes							

STBG

52480	RGTR-0155)--ST-85	FHWA Approved	<b>Total</b>		<b>\$908,960</b>			<b>\$908,960</b>
MPO 22 / AAMPO	CyRide: Vehicle Replacement		<b>Federal Aid</b>		\$377,050			<b>\$377,050</b>
	Transit Investments		<b>Regional Swap</b>		\$377,050			<b>\$377,050</b>
52481	STP-U-0155)--70-85	FHWA Approved	<b>Total</b>		<b>\$1,960,000</b>			<b>\$1,960,000</b>
Ames	In the city of Ames, On Bloomington Rd, from George Washington Carver Ave to Eisenhower Ave		<b>Federal Aid</b>		\$1,400,000			<b>\$1,400,000</b>
	Grade and Pave		<b>Regional Swap</b>		\$1,400,000			<b>\$1,400,000</b>
53499	RGTR-0155)--ST-85	FHWA Approved	<b>Total</b>			<b>\$1,061,228</b>		<b>\$1,061,228</b>
MPO 22 / AAMPO	CyRide: Vehicle Replacement		<b>Federal Aid</b>			\$377,050		<b>\$377,050</b>
	Transit Investments		<b>Regional Swap</b>			\$377,050		<b>\$377,050</b>
53508	STP-U-0155)--70-85	FHWA Approved	<b>Total</b>			<b>\$3,000,000</b>		<b>\$3,000,000</b>
Ames	In the city of Ames, On E LINCOLN WAY, from S Duff Ave 0.7 miles to S Skunk River		<b>Federal Aid</b>			\$2,400,000		<b>\$2,400,000</b>
	Grade and Pave		<b>Regional Swap</b>			\$2,400,000		<b>\$2,400,000</b>
55531	RGTR-0155)--ST-85	FHWA Approved	<b>Total</b>				<b>\$1,303,222</b>	<b>\$1,303,222</b>
MPO 22 / AAMPO	CyRide: Vehicle Replacement		<b>Federal Aid</b>				\$400,000	<b>\$400,000</b>
	Transit Investments		<b>Regional Swap</b>				\$400,000	<b>\$400,000</b>
55532	STP-U-0155)--70-85	FHWA Approved	<b>Total</b>				<b>\$2,250,000</b>	<b>\$2,250,000</b>
Ames	In the city of Ames, On DUFF AVE, from 6th St 0.5 mile to 13th St & E 13TH ST from Dayton Ave 0.2 mile to McCormick Ave		<b>Federal Aid</b>				\$1,800,000	<b>\$1,800,000</b>
	Grade and Pave		<b>Regional Swap</b>				\$1,800,000	<b>\$1,800,000</b>

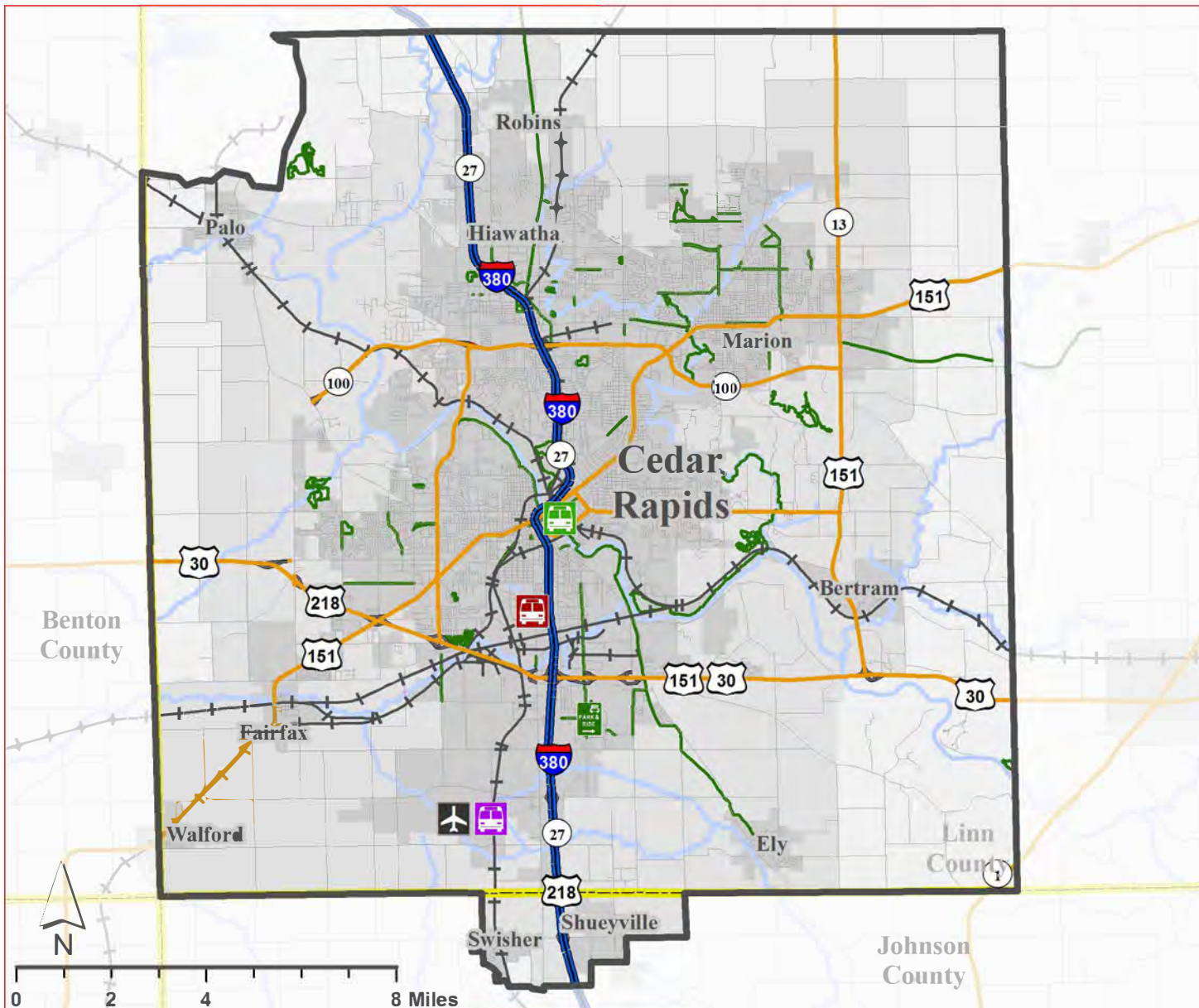
TAP

52482	TAP-U-0155)--8I-85	FHWA Approved	<b>Total</b>		<b>\$650,000</b>			<b>\$650,000</b>
Ames	In the city of Ames, Along S Dayton Ave, from Isaac Newton Dr to E Lincoln Way		<b>Federal Aid</b>		\$520,000			<b>\$520,000</b>
	Ped/Bike Grade & Pave		<b>Regional Swap</b>		\$520,000			<b>\$520,000</b>

# Corridor Metropolitan Planning Organization

101 First Street SE, Cedar Rapids, IA 52401

Phone: 319-286-5041 | [www.corridormpo.com](http://www.corridormpo.com)



- |                 |                         |
|-----------------|-------------------------|
| Airports        | Interstate              |
| Commercial      | National Highway System |
| Enhanced        | Primary Roads           |
| General Service | Local Roads             |
| Basic Service   | Ramps                   |
| Local Service   | Trails                  |
| <b>Transit</b>  | Railroad                |
| Regional        | Rivers                  |
| Large Urban     | Major Lakes             |
| Small Urban     | MPO Planning Area       |
| Intercity Bus   | Counties                |
| Amtrak          | City Limits             |
| Park & Ride     | Urban Area              |





## MPO 23 / CMPO

Project ID	Project Number	Approval Level		2025	2026	2027	2028	Totals
Sponsor	Location	Letting Date						
STIP ID	Work Codes							

### CMAQ

6695	STP-A-1187(652)--22-57	FHWA Approved	<b>Total</b>	<b>\$197,000</b>				<b>\$197,000</b>
Cedar Rapids	In the City of Cedar Rapids, COLLINS RD: C AVE INTERSECTION	1/21/2026	<b>Federal Aid</b>	\$157,000				<b>\$157,000</b>
25096	Pavement Widening		<b>Regional</b>					
			<b>Swap</b>					

PA Note: FA will be used for advanced right-of-way acquisition.

DOT Note: Total grant amount of \$1,400,000. \$1,243,078.57 already authorized.

### CRP

54774	CRP-PA23()--8P-57	FHWA Approved	<b>Total</b>			<b>\$1,269,000</b>		<b>\$1,269,000</b>
MPO 23 / CMPO	2 Heavy Duty Buses (35-39 ft.) Replace buses 2145 & 2451		<b>Federal Aid</b>			\$1,015,000		<b>\$1,015,000</b>
	Transit Investments		<b>Regional</b>			\$1,015,000		<b>\$1,015,000</b>
			<b>Swap</b>					

PA Note: Replacing buses: 2453, 2454

54775	CRP-PA23()--8P-57	FHWA Approved	<b>Total</b>			<b>\$316,000</b>		<b>\$316,000</b>
MPO 23 / CMPO	Medium Duty Bus (29-32 ft.) replace bus #2880		<b>Federal Aid</b>			\$252,000		<b>\$252,000</b>
	Transit Investments		<b>Regional</b>			\$252,000		<b>\$252,000</b>
			<b>Swap</b>					

PA Note: Replacing bus: 2880

55567	CRP-PA23()--8P-57	FHWA Approved	<b>Total</b>				<b>\$332,000</b>	<b>\$332,000</b>
MPO 23 / CMPO	Replacing 30-foot medium-duty LIFTS bus		<b>Federal Aid</b>				\$265,000	<b>\$265,000</b>
	Transit Investments		<b>Regional</b>				\$265,000	<b>\$265,000</b>
			<b>Swap</b>					

PA Note: Replacing bus: 2881

### Earmark

54987	HDP-4775(646)--71-57	FHWA Approved	<b>Total</b>	<b>\$8,750,000</b>				<b>\$8,750,000</b>
Marion	In the city of Marion, Alburnett Road Extension	2/18/2025	<b>Federal Aid</b>	\$7,000,000				<b>\$7,000,000</b>
25171	Grade and Pave, Pavement Rehab, Bridge New, Traffic Signals		<b>Regional</b>					
			<b>Swap</b>					

Project ID	Project Number	Approval Level		2025	2026	2027	2028	Totals
Sponsor	Location	Letting Date						
STIP ID	Work Codes							

Earmark

55053	HDP-PA23(001)--71-57	FHWA Approved	<b>Total</b>	<b>\$6,250,000</b>				<b>\$6,250,000</b>
MPO 23 / CMPO	Tower Terrace Road Corridor (Phase 7 Improvements)		<b>Federal Aid</b>	\$5,000,000				<b>\$5,000,000</b>
25170	Right of Way, Preliminary Engineering		<b>Regional</b>					
			<b>Swap</b>					

HBP

48715	BRM-1187(818)--8N-57	FHWA Approved	<b>Total</b>	<b>\$1,000,000</b>				<b>\$1,000,000</b>
Cedar Rapids	In the city of Cedar Rapids, On 8TH AVE SW, Over CEDAR RIVER, S28 T83 R07	10/20/2026	<b>Federal Aid</b>	\$800,000				<b>\$800,000</b>
25111	Bridge Replacement - Other		<b>Regional</b>					
			<b>Swap</b>	\$200,000				<b>\$200,000</b>

PA Note: Funding split: HBP-SWAP - \$200,000, HBP - \$800,000

54760	BRM-2462(602)--8N-57	FHWA Approved	<b>Total</b>	<b>\$1,500,000</b>				<b>\$1,500,000</b>
Fairfax	In the city of Fairfax, On FM E-66, Over Oscar Creek, S9 T82 R08	9/16/2025	<b>Federal Aid</b>	\$1,200,000				<b>\$1,200,000</b>
25087	Bridge New		<b>Regional</b>					
			<b>Swap</b>	\$300,000				<b>\$300,000</b>

PA Note: Funding split: BHP-SWAP - \$1,200,000, HBP - \$300,000

HSIP

55643	IHSIPX-380()-08-57	FHWA Approved	<b>Total</b>	<b>\$460,000</b>				<b>\$460,000</b>
Iowa Department of Transportation	I 380: In Cedar Rapids and Hiawatha, from US 30 to Boyson Rd		<b>Federal Aid</b>	\$414,000				<b>\$414,000</b>
25398	Pave		<b>Regional</b>					
			<b>Swap</b>					

Project ID	Project Number	Approval Level		2025	2026	2027	2028	Totals
Sponsor	Location	Letting Date						
STIP ID	Work Codes							

NHPP

48531	IM-380())--13-57	FHWA Approved	<b>Total</b>	<b>\$24,022,000</b>				<b>\$24,022,000</b>
Iowa Department of Transportation	I 380: Boysen Rd Interchange in Hiawatha		<b>Federal Aid</b>	\$21,619,800				<b>\$21,619,800</b>
25396	Pave		<b>Regional Swap</b>					
55690	NHSX-151())--3H-57	FHWA Approved	<b>Total</b>	<b>\$2,600,000</b>				<b>\$2,600,000</b>
Iowa Department of Transportation	US 151: US 30 to Mt Vernon Rd (SB)		<b>Federal Aid</b>	\$2,080,000				<b>\$2,080,000</b>
25395	Pave		<b>Regional Swap</b>					
55650	IMX-380())--02-57	FHWA Approved	<b>Total</b>				<b>\$12,919,000</b>	<b>\$12,919,000</b>
Iowa Department of Transportation	I 380: 1.4 mi N of County Home Rd to 1.35 mi N of Co Rd W36		<b>Federal Aid</b>				\$11,627,100	<b>\$11,627,100</b>
	Pave		<b>Regional Swap</b>					

PL

17107	RGPL-PA23())--PL-57	FHWA Approved	<b>Total</b>	<b>\$481,038</b>	<b>\$487,970</b>	<b>\$487,970</b>	<b>\$487,970</b>	<b>\$1,944,948</b>
MPO 23 / CMPO	MPO: Planning Funds		<b>Federal Aid</b>	\$384,830	\$390,376	\$390,376	\$390,376	<b>\$1,555,958</b>
25019	Trans Planning		<b>Regional Swap</b>					

PRF

48454	BRFN-100())--39-57	FHWA Approved	<b>Total</b>	<b>\$1,416,000</b>				<b>\$1,416,000</b>
Iowa Department of Transportation	IA 100: Center Point Rd 0.2 mi E of I-380		<b>Federal Aid</b>					
25397	Bridge Deck Overlay		<b>Regional Swap</b>					

Project ID	Project Number	Approval Level		2025	2026	2027	2028	Totals
Sponsor	Location	Letting Date						
STIP ID	Work Codes							

PRF

52627	IMN-380()--0E-57	FHWA Approved	<b>Total</b>	<b>\$4,523,000</b>				<b>\$4,523,000</b>
Iowa Department of Transportation	I 380: Southbound Rest Area approx 1.4 mi N of Co Rd F12		<b>Federal Aid</b>					
25394	Pave, Lighting, Traffic Signs		<b>Regional Swap</b>					
54902	STPN-1187()--2J-57	FHWA Approved	<b>Total</b>	<b>\$8,000,000</b>				<b>\$8,000,000</b>
Cedar Rapids	In the city of Cedar Rapids, Rd Rehab & Traffic Signals on WRIGHT BROTHERS BLVD SW, 6th St SW, Earhart Ln SW		<b>Federal Aid</b>					
25185	Pavement Rehab, Traffic Signals		<b>Regional Swap</b>					

STBG

36958	RGTR-PA23()--ST-57	FHWA Approved	<b>Total</b>	<b>\$394,000</b>				<b>\$394,000</b>
MPO 23 / CMPO	In the City of Marion bus stop improvements located on non-local roads.		<b>Federal Aid</b>	\$315,000				\$315,000
25018	Transit Investments		<b>Regional Swap</b>	\$315,000				\$315,000
45503	RGTR-PA23()--ST-57	FHWA Approved	<b>Total</b>	<b>\$1,096,000</b>				<b>\$1,096,000</b>
MPO 23 / CMPO	CR Transit Route 5 two Heavy-Duty (35' diesel) Bus Replacements		<b>Federal Aid</b>	\$876,000				\$876,000
25032	Transit Investments		<b>Regional Swap</b>	\$876,000				\$876,000
PA Note: Replacing bus numbers 2451 and 2452								
45504	RGTR-PA23()--ST-57	FHWA Approved	<b>Total</b>	<b>\$273,000</b>				<b>\$273,000</b>
MPO 23 / CMPO	Linn County LIFTS Bus 2024		<b>Federal Aid</b>	\$218,000				\$218,000
25033	Transit Investments		<b>Regional Swap</b>	\$218,000				\$218,000
PA Note: Replacing bus number 2876 Funding split: STBG - \$189,000, CRP - \$29,000								
52346	STP-S-C057(166)--5E-57	FHWA Approved	<b>Total</b>	<b>\$1,658,600</b>				<b>\$1,658,600</b>
Linn County	On Covington Rd at Stoney Point Rd/Rogers Rd intersection	3/17/2026	<b>Federal Aid</b>	\$1,326,880				\$1,326,880
25455	Grade and Pave		<b>Regional Swap</b>	\$1,326,880				\$1,326,880



Project ID	Project Number	Approval Level		2025	2026	2027	2028	Totals
Sponsor	Location	Letting Date						
STIP ID	Work Codes							

STBG

34199	STP-U-1187(785)--70-57	FHWA Approved	<b>Total</b>	<b>\$2,303,000</b>				<b>\$2,303,000</b>
Cedar Rapids	In the city of Cedar Rapids, On the proposed Tower Terrace rd, construct Tower Terrace from C Ave to Sumerset Ave	8/19/2025	<b>Federal Aid</b>	\$836,000				<b>\$836,000</b>
25099	Grade and Pave, Sanitary Sewer, Ped/Bike Grade & Pave		<b>Regional</b>	\$836,000				<b>\$836,000</b>
			<b>Swap</b>					
36995	STP-U-1187(796)--70-57	FHWA Approved	<b>Total</b>	<b>\$2,093,000</b>				<b>\$2,093,000</b>
Cedar Rapids	In the city of Cedar Rapids, from Council St NE along railway to 51st St & the CVNT Trail near Hwy 100	2/18/2025	<b>Federal Aid</b>	\$1,674,000				<b>\$1,674,000</b>
25097	Ped/Bike ROW, Ped/Bike Grade & Pave, Ped/Bike Miscellaneous		<b>Regional</b>	\$1,674,000				<b>\$1,674,000</b>
			<b>Swap</b>					
45505	TAP-U-1187(--8I-57	FHWA Approved	<b>Total</b>	<b>\$2,828,000</b>				<b>\$2,828,000</b>
Cedar Rapids	In the city of Cedar Rapids, On Cottage Grove Ave SE, from CeMar Trail SE to East Post Road		<b>Federal Aid</b>	\$1,207,000				<b>\$1,207,000</b>
25034	Ped/Bike ROW, Ped/Bike Grade & Pave		<b>Regional</b>	\$1,207,000				<b>\$1,207,000</b>
			<b>Swap</b>					
36965	TAP-U-1187(801)--8I-57	FHWA Approved	<b>Total</b>	<b>\$2,052,000</b>				<b>\$2,052,000</b>
Cedar Rapids	In the city of Cedar Rapids, Frm Midway Dr along Vinton Ditch to E Ave along E Ave to Vinton Dth, to & along F Ave to 13 St	5/20/2025	<b>Federal Aid</b>	\$1,467,000				<b>\$1,467,000</b>
25095	Ped/Bike Grade & Pave, Ped/Bike Structures		<b>Regional</b>	\$1,467,000				<b>\$1,467,000</b>
			<b>Swap</b>					
39455	TAP-U-1187(823)--8I-57	FHWA Approved	<b>Total</b>	<b>\$554,000</b>				<b>\$554,000</b>
Cedar Rapids	In the city of Cedar Rapids, Sidewalk, transit improvements west side of Edgewood Road NW from 12th Ave NW to O Ave NW	11/21/2023	<b>Federal Aid</b>	\$325,000				<b>\$325,000</b>
25116	Ped/Bike Grade & Pave, Transit Investments		<b>Regional</b>	\$325,000				<b>\$325,000</b>
			<b>Swap</b>					
39557	TAP-U-4775(639)--8I-57	FHWA Approved	<b>Total</b>	<b>\$2,938,000</b>				<b>\$2,938,000</b>
Marion	In the city of Marion, From City Limits E under Hwy 100 Bridge over Indian Creek to Grand Ave spur	1/22/2025	<b>Federal Aid</b>	\$2,350,000				<b>\$2,350,000</b>
25103	Ped/Bike ROW, Ped/Bike Grade & Pave, Ped/Bike Structures		<b>Regional</b>	\$2,350,000				<b>\$2,350,000</b>
			<b>Swap</b>					
48391	TAP-U-4775(645)--8I-57	FHWA Approved	<b>Total</b>	<b>\$1,421,000</b>				<b>\$1,421,000</b>
Marion	In the city of Marion, Lucore Rd sidepath connection on E side, build ped bridge over Indian Creek, to Indian Creek Rd	8/19/2025	<b>Federal Aid</b>	\$706,000				<b>\$706,000</b>
25131	Ped/Bike Grade & Pave, Ped/Bike Structures		<b>Regional</b>	\$706,000				<b>\$706,000</b>
			<b>Swap</b>					

Project ID	Project Number	Approval Level		2025	2026	2027	2028	Totals
Sponsor	Location	Letting Date						
STIP ID	Work Codes							
<b>STBG</b>								
55564	TAP-U-C057()--8I-57	FHWA Approved	<b>Total</b>	<b>\$1,600,000</b>				<b>\$1,600,000</b>
Linn County Conservation Board	Along Hwy 100 from Covington Road to Cedar River		<b>Federal Aid</b>	\$1,280,000				<b>\$1,280,000</b>
25169	Ped/Bike Grade & Pave		<b>Regional</b>	\$1,280,000				<b>\$1,280,000</b>
			<b>Swap</b>					
PA Note: Funding split: STBG - \$832,000, CRP - \$448,000								
36938	TAP-U-C057(141)--8I-57	FHWA Approved	<b>Total</b>	<b>\$2,350,000</b>				<b>\$2,350,000</b>
Linn County Conservation Board	42nd ST N along Preserve Ln to Rock Island Preserve along abandoned rail aprox 250' E of Cedar River	11/19/2024	<b>Federal Aid</b>	\$1,880,000				<b>\$1,880,000</b>
25108	Ped/Bike ROW, Ped/Bike Grade & Pave, Ped/Bike Structures		<b>Regional</b>	\$1,880,000				<b>\$1,880,000</b>
			<b>Swap</b>					
PA Note: Funding split: STBG - \$726,000, TAP - \$1,154,000								
48404	RGTR-PA23()--ST-57	FHWA Approved	<b>Total</b>		<b>\$287,000</b>			<b>\$287,000</b>
MPO 23 / CMPO	Purchase 1 medium-duty 33' replacement ADA paratransit service bus.		<b>Federal Aid</b>		\$230,000			<b>\$230,000</b>
	Transit Investments		<b>Regional</b>		\$230,000			<b>\$230,000</b>
			<b>Swap</b>					
PA Note: Funding split: STBG - \$148,000, CRP - \$82,000 Replace bus: 2877								
48405	RGTR-PA23()--ST-57	FHWA Approved	<b>Total</b>		<b>\$1,151,000</b>			<b>\$1,151,000</b>
MPO 23 / CMPO	CR Transit two Heavy-Duty (35' diesel) Bus Replacements		<b>Federal Aid</b>		\$872,000			<b>\$872,000</b>
	Transit Investments		<b>Regional</b>		\$872,000			<b>\$872,000</b>
			<b>Swap</b>					
PA Note: Funding split: STBG - \$815,000, CRP - \$336,000 Replacing buses: 2445, 2442								
52744	RGTR-PA23()--ST-57	FHWA Approved	<b>Total</b>		<b>\$1,190,000</b>			<b>\$1,190,000</b>
MPO 23 / CMPO	2 Heavy Duty Buses (35-39 ft.) Replace buses 2443 & 2444		<b>Federal Aid</b>		\$966,000			<b>\$966,000</b>
	Transit Investments		<b>Regional</b>		\$966,000			<b>\$966,000</b>
			<b>Swap</b>					
PA Note: Funding split: STBG - \$892,000, CRP - \$74,000 Replacing buses: 2443, 2444								
52745	RGTR-PA23()--ST-57	FHWA Approved	<b>Total</b>		<b>\$301,000</b>			<b>\$301,000</b>
MPO 23 / CMPO	Medium Duty Bus (29-32 ft.) replace bus #2879		<b>Federal Aid</b>		\$240,000			<b>\$240,000</b>
	Transit Investments		<b>Regional</b>		\$240,000			<b>\$240,000</b>
			<b>Swap</b>					
PA Note: Funding split: STBG - \$172,000, CRP - \$68,000 Replace bus: 2879								

Project ID	Project Number	Approval Level		2025	2026	2027	2028	Totals
Sponsor	Location	Letting Date						
STIP ID	Work Codes							

STBG

55148	STP-1187()--2C-57	FHWA Approved	<b>Total</b>		<b>\$4,209,000</b>			<b>\$4,209,000</b>
Long Grove	In the city of Cedar Rapids, On 6TH ST SW Between Capitol DR SW and Commerce Park DR SW		<b>Federal Aid</b>		\$3,367,000			<b>\$3,367,000</b>
	PCC Pavement - Grade and Replace		<b>Regional Swap</b>		\$3,367,000			<b>\$3,367,000</b>
48390	TAP-U-1187(830)--8I-57	FHWA Approved	<b>Total</b>		<b>\$1,793,000</b>			<b>\$1,793,000</b>
Cedar Rapids	In the city of Cedar Rapids, 0.80 miles of paved trail/sdwk between 7th Ave SE and Cedar River Trail along old RR grade	3/18/2025	<b>Federal Aid</b>		\$1,434,000			<b>\$1,434,000</b>
	Ped/Bike Grade & Pave		<b>Regional Swap</b>		\$1,434,000			<b>\$1,434,000</b>
54665	BRF-151()--38-57	FHWA Approved	<b>Total</b>			<b>\$1,418,000</b>		<b>\$1,418,000</b>
Iowa Department of Transportation	US 151: At the N US 30 Interchange (SB) Bridge Deck Overlay		<b>Federal Aid</b>			\$1,134,400		<b>\$1,134,400</b>
			<b>Regional Swap</b>					
55151	STP-U-3432(613)--70-57	FHWA Approved	<b>Total</b>			<b>\$1,593,000</b>		<b>\$1,593,000</b>
Hiawatha	In the city of Hiawatha, On BOYSON RD between Hawkeye Drive and Robins Road	9/16/2025	<b>Federal Aid</b>			\$1,274,000		<b>\$1,274,000</b>
	PCC Pavement - Grade and Replace		<b>Regional Swap</b>			\$1,274,000		<b>\$1,274,000</b>
45508	STP-U-4775(643)--70-57	FHWA Approved	<b>Total</b>			<b>\$6,445,000</b>		<b>\$6,445,000</b>
Marion	In the city of Marion, On 7th Ave, from 12th ST E to 22nd St	12/15/2026	<b>Federal Aid</b>			\$4,929,000		<b>\$4,929,000</b>
	PCC Pavement - Replace		<b>Regional Swap</b>			\$4,929,000		<b>\$4,929,000</b>
55152	STP-U-5887(601)--70-57	FHWA Approved	<b>Total</b>			<b>\$330,000</b>		<b>\$330,000</b>
Palo	In the city of Palo, Bridges on 1ST ST and Covington RD	11/16/2027	<b>Federal Aid</b>			\$264,000		<b>\$264,000</b>
	Bridge Rehabilitation		<b>Regional Swap</b>			\$264,000		<b>\$264,000</b>

Project ID	Project Number	Approval Level		2025	2026	2027	2028	Totals
Sponsor	Location	Letting Date						
STIP ID	Work Codes							

STBG

55149	TAP-U-5887)--8I-57	FHWA Approved	<b>Total</b>				<b>\$2,957,000</b>	<b>\$2,957,000</b>
Palo	In the city of Palo, S Palo Marsh Rd frm Marsh Prkng to Blairs Ferry RD, E on Blairs Ferry RD, S thrgh Palo		<b>Federal Aid</b>				\$2,366,000	<b>\$2,366,000</b>
	Ped/Bike Grade & Pave, Ped/Bike Structures		<b>Regional Swap</b>				\$2,366,000	<b>\$2,366,000</b>
55566	RGTR-PA23)--ST-57	FHWA Approved	<b>Total</b>				<b>\$1,332,000</b>	<b>\$1,332,000</b>
MPO 23 / CMPO	CR Transit two Heavy-Duty (35' diesel) Bus Replacements		<b>Federal Aid</b>				\$1,065,000	<b>\$1,065,000</b>
	Transit Investments		<b>Regional Swap</b>				\$1,065,000	<b>\$1,065,000</b>

PA Note: Funding split: STBG - \$827,000, CRP - \$238,000 Replacing buses: 2455, 2481

55563	STP-U-1187)--27-57	FHWA Approved	<b>Total</b>				<b>\$1,624,000</b>	<b>\$1,624,000</b>
Cedar Rapids	In the city of Cedar Rapids, On 6TH AVE SW from 6th Ave SW to 1st Ave SW		<b>Federal Aid</b>				\$1,299,000	<b>\$1,299,000</b>
	PCC Pavement - Replace		<b>Regional Swap</b>				\$1,299,000	<b>\$1,299,000</b>
54755	STP-U-6520)--70-57	FHWA Approved	<b>Total</b>				<b>\$4,370,000</b>	<b>\$4,370,000</b>
Robins	In the city of Robins, On WEST MAIN ST from Tullymore Dr to N Robinwood DR		<b>Federal Aid</b>				\$3,450,000	<b>\$3,450,000</b>
	PCC Pavement - Grade and Replace		<b>Regional Swap</b>				\$3,450,000	<b>\$3,450,000</b>
55565	TAP-U-1187)--8I-57	FHWA Approved	<b>Total</b>				<b>\$512,000</b>	<b>\$512,000</b>
Cedar Rapids	In the city of Cedar Rapids, from City Limits to Tate Cummins Park, Mt Trahsmore, and 42nd St to Blairs Ferry		<b>Federal Aid</b>				\$412,000	<b>\$412,000</b>
	Ped/Bike Paving		<b>Regional Swap</b>				\$412,000	<b>\$412,000</b>
45506	TAP-U-6520)--8I-57	FHWA Approved	<b>Total</b>				<b>\$1,075,000</b>	<b>\$1,075,000</b>
Robins	In the city of Robins, On W MAIN ST fr CV Nature Trl to Tullymore Dr		<b>Federal Aid</b>				\$860,000	<b>\$860,000</b>
	Ped/Bike Grading		<b>Regional Swap</b>				\$860,000	<b>\$860,000</b>

PA Note: Project has \$28,000 TAP and \$832,000 STBG

TAP

55150	TAP-U-1187)--8I-57	FHWA Approved	<b>Total</b>	<b>\$637,000</b>				<b>\$637,000</b>
Cedar Rapids	In the city of Cedar Rapids, Sdwk on Burch Ave, 1st Ave SW, Cleveland St SW, 10th St SW, 10th Ave SW, 8th Ave SW		<b>Federal Aid</b>	\$419,000				<b>\$419,000</b>
25139	PCC Sidewalk/Trail		<b>Regional Swap</b>	\$419,000				<b>\$419,000</b>

Project ID	Project Number	Approval Level		2025	2026	2027	2028	Totals
Sponsor	Location	Letting Date						
STIP ID	Work Codes							

TAP

25525	TAP-U-1187(793)--8I-57	FHWA Approved	<b>Total</b>	<b>\$3,200,000</b>				<b>\$3,200,000</b>
Cedar Rapids	In the city of Cedar Rapids, EDGEWOOD RD NE;	2/18/2025	<b>Federal Aid</b>	\$2,560,000				<b>\$2,560,000</b>
25098	Glass Rd NE to N Rvr Blvd NE; Crss Point Blvd NE to Twn Cntr Way NE		<b>Regional</b>	\$2,560,000				<b>\$2,560,000</b>
	Ped/Bike Grade & Pave, Ped/Bike Structures		<b>Swap</b>					

PA Note: Project has \$1,569,000 in STBG (was \$1,317,000 before \$160,000 added 1/2023 and \$92,000 added 6/2024) and \$991,000 in STBG-TAP

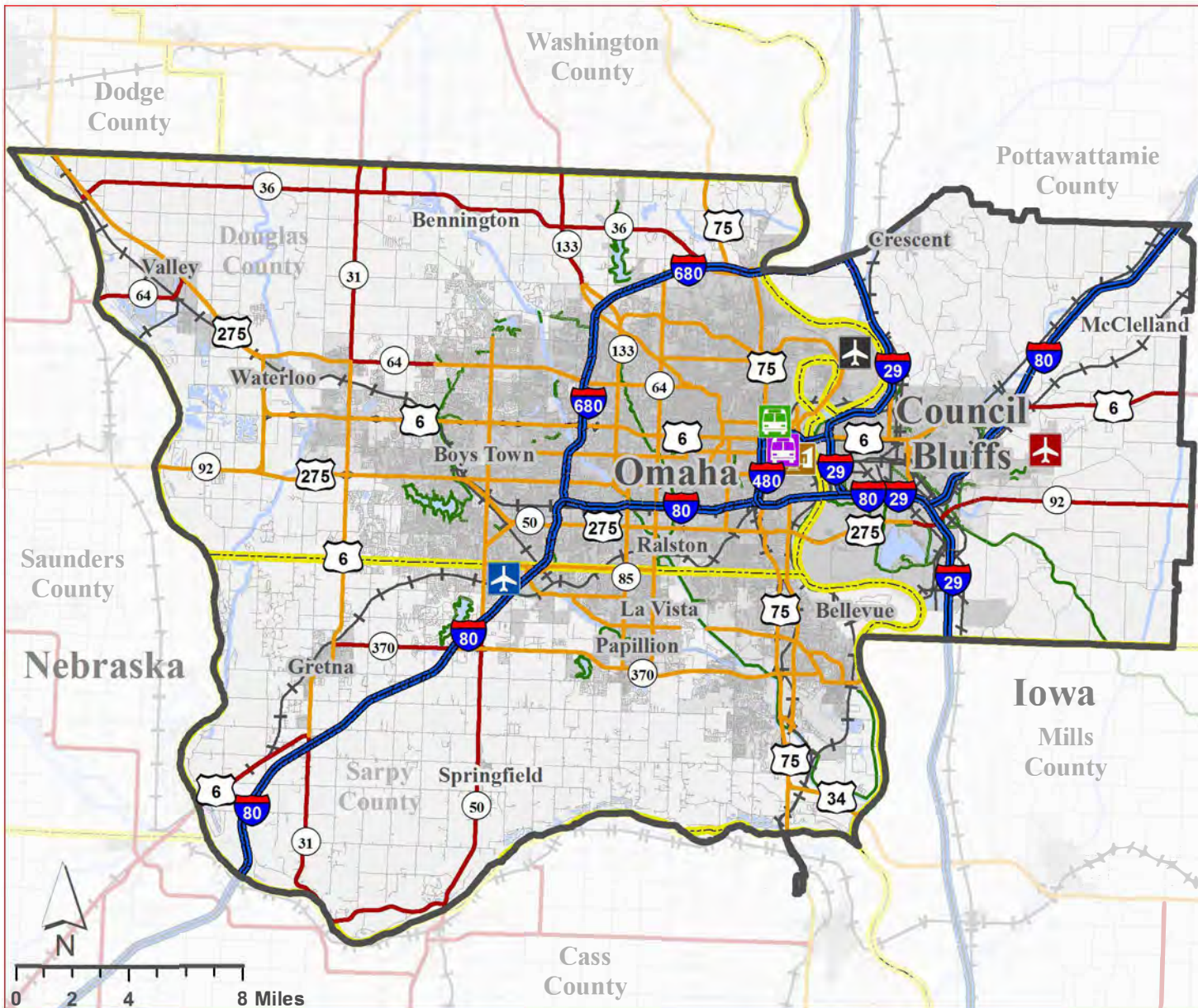
36964	TAP-U-1187()-8I-57	FHWA Approved	<b>Total</b>				<b>\$2,262,000</b>	<b>\$2,262,000</b>
Cedar Rapids	In the city of Cedar Rapids, F Ave NW from 13th St NW to the Cedar River;Along the River N to I Ave NW & S to 1st Ave W		<b>Federal Aid</b>				\$1,800,000	<b>\$1,800,000</b>
	Ped/Bike Grade & Pave		<b>Regional</b>				\$1,800,000	<b>\$1,800,000</b>
			<b>Swap</b>					

PA Note: Project includes TAP \$56K and STBG \$1,744K


# Metropolitan Area Planning Agency

2222 Cuming Street, Omaha, NE 68102

Phone: 402-444-6866 | [www.mapacog.org](http://www.mapacog.org)



- |                 |                         |
|-----------------|-------------------------|
| Airports        | Interstate              |
| Commercial      | National Highway System |
| Enhanced        | Primary Roads           |
| General Service | Local Roads             |
| Basic Service   | Ramps                   |
| Local Service   | Trails                  |
| Transit         | Railroad                |
| Regional        | Rivers                  |
| Large Urban     | Major Lakes             |
| Small Urban     | MPO Planning Area       |
| Intercity Bus   | Counties                |
| Amtrak          | City Limits             |
| Park & Ride     | Urban Area              |





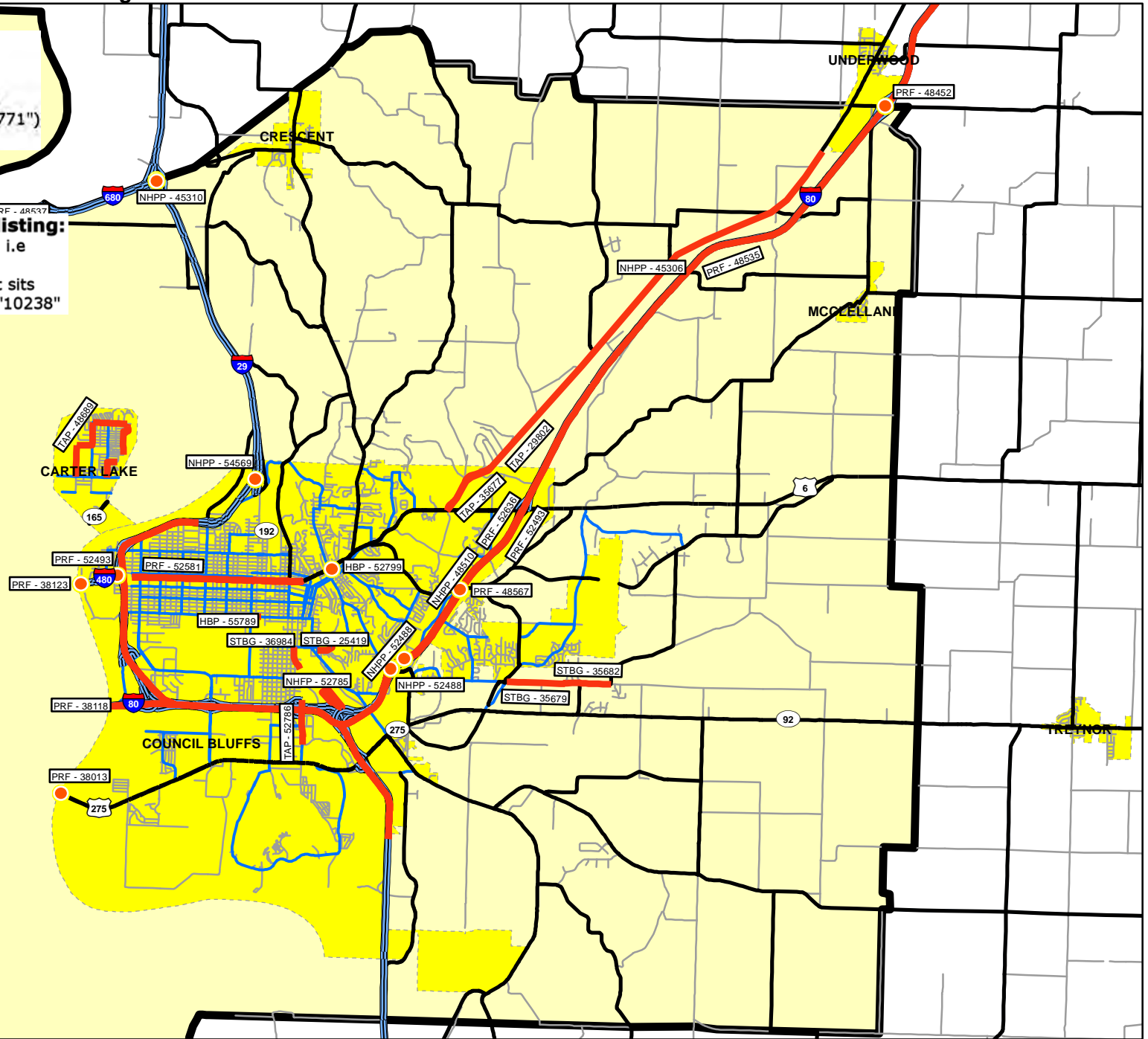
# 2025 Transportation Improvement Program

## Map key:

- / — Road or Bridge work
- [STBG-5771] Funding program ("STBG") and TPMS ID number ("5771")

## To locate project in print listing:

1. Look under funding program - i.e. STBG, TAP, etc.
2. Locate county in which project sits
3. Find the TPMS number - e.g. "10238"





**MPO 24 / MAPA**

<b>Project ID</b>	<b>Project Number</b>	<b>Approval Level</b>		<b>2025</b>	<b>2026</b>	<b>2027</b>	<b>2028</b>	<b>Totals</b>
<b>Sponsor</b>	<b>Location</b>	<b>Letting Date</b>						
<b>STIP ID</b>	<b>Work Codes</b>							

**HBP**

55789	BRM-1642(689)--8N-78	FHWA Approved	<b>Total</b>	<b>\$1,500,000</b>				<b>\$1,500,000</b>
Council Bluffs	In the city of Council Bluffs, On 9TH AVE, Over	2/18/2025	<b>Federal Aid</b>	\$1,500,000				<b>\$1,500,000</b>
25657	Indian Creek		<b>Regional</b>					
			<b>Swap</b>					

**NHPP**

55703	IMX-029()-02-78	FHWA Approved	<b>Total</b>		<b>\$2,800,000</b>			<b>\$2,800,000</b>
Iowa Department of Transportation	I 29: S of IA 192 to 0.74 mi N of 235th St – Various Locations		<b>Federal Aid</b>		\$2,520,000			<b>\$2,520,000</b>
	Pave		<b>Regional</b>					
			<b>Swap</b>					
48510	IMX-080()-02-78	FHWA Approved	<b>Total</b>		<b>\$2,272,000</b>			<b>\$2,272,000</b>
Iowa Department of Transportation	I 80: US 6 to 2.2 mi E of US 6		<b>Federal Aid</b>		\$2,044,800			<b>\$2,044,800</b>
	Pavement Rehab		<b>Regional</b>					
			<b>Swap</b>					
54569	IMX-029()-02-78	FHWA Approved	<b>Total</b>			<b>\$6,992,000</b>		<b>\$6,992,000</b>
Iowa Department of Transportation	I 29: At the IA 192 Interchange in Council Bluffs (NB)		<b>Federal Aid</b>			\$6,292,800		<b>\$6,292,800</b>
	Pave		<b>Regional</b>					
			<b>Swap</b>					
55736	IMX-029()-02-78	FHWA Approved	<b>Total</b>				<b>\$2,280,000</b>	<b>\$2,280,000</b>
Iowa Department of Transportation	I 29: 0.6 mi N of NCL Council Bluffs to 1.1 mi S of I-680 (SB)		<b>Federal Aid</b>				\$2,052,000	<b>\$2,052,000</b>
	Pave		<b>Regional</b>					
			<b>Swap</b>					
55737	IMX-029()-02-78	FHWA Approved	<b>Total</b>				<b>\$4,667,000</b>	<b>\$4,667,000</b>
Iowa Department of Transportation	I 29: 0.9 mi S of Co Rd L19 to S of I-880 (SB)		<b>Federal Aid</b>				\$4,200,300	<b>\$4,200,300</b>
	Pave		<b>Regional</b>					
			<b>Swap</b>					

Project ID	Project Number	Approval Level		2025	2026	2027	2028	Totals
Sponsor	Location	Letting Date						
STIP ID	Work Codes							

PL

29733	RGPL-PA24())--PL-78	FHWA Approved	<b>Total</b>	<b>\$180,218</b>	<b>\$180,218</b>	<b>\$180,218</b>	<b>\$180,218</b>	<b>\$720,872</b>
MPO 24 / MAPA	UZA of Pottawattamie County including the City of Council Bluffs		<b>Federal Aid</b>	\$144,174	\$144,174	\$144,174	\$144,174	<b>\$576,696</b>
25003	Trans Planning		<b>Regional Swap</b>					

PRF

38013	BRFN-275())--39-78	FHWA Approved	<b>Total</b>	<b>\$57,000</b>	<b>\$57,000</b>	<b>\$57,000</b>	<b>\$57,000</b>	<b>\$228,000</b>
Iowa Department of Transportation	US 275: Missouri River in Council Bluffs (State Share)		<b>Federal Aid</b>					
25351	Bridge Cleaning		<b>Regional Swap</b>					
52636	IMN-029())--0E-78	FHWA Approved	<b>Total</b>	<b>\$351,000</b>				<b>\$351,000</b>
Iowa Department of Transportation	I 29: I-29/80/480 Interstates In Council Bluffs (CBIS) State Share		<b>Federal Aid</b>					
25418	Traffic Signs		<b>Regional Swap</b>					
52488	IMN-029())--0E-78	FHWA Approved	<b>Total</b>	<b>\$727,000</b>	<b>\$276,000</b>			<b>\$1,003,000</b>
Iowa Department of Transportation	I 29: Madison Ave Interchange in Council Bluffs		<b>Federal Aid</b>					
25420	Bridge Painting, Landscaping		<b>Regional Swap</b>					
48452	IMN-080())--0E-78	FHWA Approved	<b>Total</b>	<b>\$924,000</b>				<b>\$924,000</b>
Iowa Department of Transportation	I 80: Co Rd G30 Interchange		<b>Federal Aid</b>					
25416	Bridge Deck Overlay		<b>Regional Swap</b>					
48567	IMN-080())--0E-78	FHWA Approved	<b>Total</b>	<b>\$1,030,000</b>				<b>\$1,030,000</b>
Iowa Department of Transportation	I 80: McPherson Ave 1.6 mi W of US 6 (WB)		<b>Federal Aid</b>					
25417	Bridge Deck Overlay		<b>Regional Swap</b>					

Project ID	Project Number	Approval Level		2025	2026	2027	2028	Totals
Sponsor	Location	Letting Date						
STIP ID	Work Codes							

PRF

38118	IMN-080)--0E-78	FHWA Approved	<b>Total</b>	\$42,000	\$42,000	\$42,000	\$42,000	\$168,000
Iowa Department of Transportation	I 80: Missouri River in Council Bluffs (State Share)		<b>Federal Aid</b>					
25419	Bridge Cleaning		<b>Regional Swap</b>					
55732	IMN-080)--0E-78	FHWA Approved	<b>Total</b>	\$700,000				\$700,000
Iowa Department of Transportation	I 80: US 6 Interchange		<b>Federal Aid</b>					
25423	Pave		<b>Regional Swap</b>					
38123	IMN-480)--0E-78	FHWA Approved	<b>Total</b>	\$30,000	\$30,000	\$30,000	\$30,000	\$120,000
Iowa Department of Transportation	I 480: Missouri River in Council Bluffs (State Share)		<b>Federal Aid</b>					
25421	Bridge Cleaning		<b>Regional Swap</b>					
38124	IMN-680)--0E-78	FHWA Approved	<b>Total</b>	\$48,000	\$48,000	\$48,000	\$48,000	\$192,000
Iowa Department of Transportation	I 680: Missouri River in Council Bluffs (State Share)		<b>Federal Aid</b>					
25422	Bridge Cleaning		<b>Regional Swap</b>					
52581	STPN-006)--2J-78	FHWA Approved	<b>Total</b>	\$5,000,000	\$5,000,000			\$10,000,000
Iowa Department of Transportation	US 6: 6th St to 0.22 mi E of I-80 in Council Bluffs		<b>Federal Aid</b>					
25350	Pavement Rehab		<b>Regional Swap</b>					
48537	STPN-680)--2J-78	FHWA Approved	<b>Total</b>	\$194,000				\$194,000
Iowa Department of Transportation	I 680: Missouri River 3.1 mi W of I-29		<b>Federal Aid</b>					
25349	Traffic Signs		<b>Regional Swap</b>					
55733	IMN-680)--0E-78	FHWA Approved	<b>Total</b>		\$1,530,000			\$1,530,000
Iowa Department of Transportation	I 680: Missouri River 3.1 mi W of I-29 (EB/WB)		<b>Federal Aid</b>					
	Pave		<b>Regional Swap</b>					

Project ID	Project Number	Approval Level		2025	2026	2027	2028	Totals
Sponsor	Location	Letting Date						
STIP ID	Work Codes							

STBG

55865	RGPL-1642()-ST-78	FHWA Approved	<b>Total</b>	<b>\$437,500</b>				<b>\$437,500</b>
MPO 24 / MAPA	In the city of Council Bluffs, A PEL study covering the area shown on the map.		<b>Federal Aid</b>	\$350,000				<b>\$350,000</b>
25648			<b>Regional Swap</b>	\$350,000				<b>\$350,000</b>
25419	STP-U-1642(690)--70-78	FHWA Approved	<b>Total</b>	<b>\$3,006,000</b>				<b>\$3,006,000</b>
Council Bluffs	In the city of Council Bluffs, On W Graham Ave, from High Street to Fairmount Ave	1/22/2025	<b>Federal Aid</b>	\$2,405,000				<b>\$2,405,000</b>
25035	Grade and Pave, Sanitary Sewer		<b>Regional Swap</b>	\$2,405,000				<b>\$2,405,000</b>
36984	STP-U-1642()-27-78	FHWA Approved	<b>Total</b>			<b>\$5,660,000</b>		<b>\$5,660,000</b>
Council Bluffs	In the city of Council Bluffs, On Hwy 192, from 21st Avenue North 1972 Feet to 16th Avenue		<b>Federal Aid</b>			\$4,528,000		<b>\$4,528,000</b>
	Grade and Pave, Sanitary Sewer		<b>Regional Swap</b>			\$4,528,000		<b>\$4,528,000</b>
34125	STP-1642()-2C-78	FHWA Approved	<b>Total</b>				<b>\$5,683,000</b>	<b>\$5,683,000</b>
Council Bluffs	In the city of Council Bluffs, On N 16TH ST, from Avenue G 1 miles to Nash Blvd		<b>Federal Aid</b>				\$4,546,000	<b>\$4,546,000</b>
	Pavement Rehab, Sanitary Sewer		<b>Regional Swap</b>				\$4,546,000	<b>\$4,546,000</b>

TAP

29802	TAP-T-C078(206)--8V-78	FHWA Approved	<b>Total</b>	<b>\$298,700</b>				<b>\$298,700</b>
Pottawattamie County Conservation Board	On Railroad Ave, from Kanessville Boulevard N to 330th Street	7/15/2025	<b>Federal Aid</b>	\$238,700				<b>\$238,700</b>
25106	Ped/Bike ROW, Ped/Bike Grade & Pave		<b>Regional Swap</b>	\$238,700				<b>\$238,700</b>
52786	TAP-T-1642()-8V-78	FHWA Approved	<b>Total</b>		<b>\$100,000</b>	<b>\$901,690</b>		<b>\$1,001,690</b>
Council Bluffs	In the city of Council Bluffs, On IA 192 N, Over WB I-80 I-29		<b>Federal Aid</b>		\$90,000	\$721,350		<b>\$811,350</b>
	Ped/Bike Grade & Pave, Ped/Bike Development		<b>Regional Swap</b>		\$90,000	\$721,350		<b>\$811,350</b>

Project ID	Project Number	Approval Level		2025	2026	2027	2028	Totals
Sponsor	Location	Letting Date						
STIP ID	Work Codes							

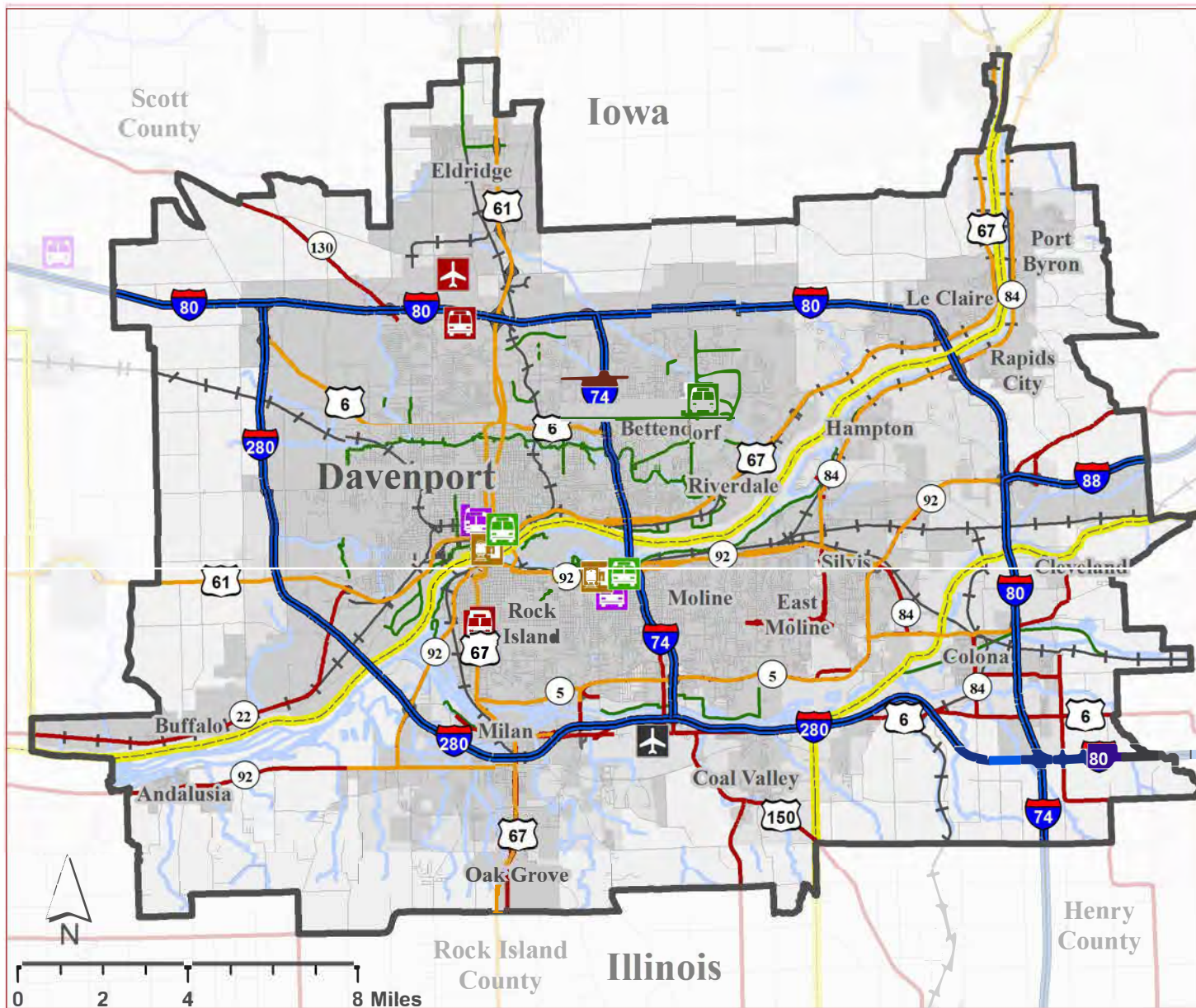
TAP

35677	TAP-T-1642(681)--8V-78	FHWA Approved	<b>Total</b>		<b>\$1,662,500</b>			<b>\$1,662,500</b>
Council Bluffs	In the city of Council Bluffs, On Railroad Ave, from Kanesville Blvd N 1.03 Miles to Council Bluffs Corporate Limits	11/18/2025	<b>Federal Aid</b>		\$1,330,000			<b>\$1,330,000</b>
			<b>Regional</b>		\$1,330,000			<b>\$1,330,000</b>
	Ped/Bike Grade & Pave		<b>Swap</b>					

# Bi-State Regional Commission

1504 Third Avenue, P.O. Box 3368, Rock Island, IL 61204-3368

Phone: 309-793-6300 | [www.bistateonline.org](http://www.bistateonline.org)



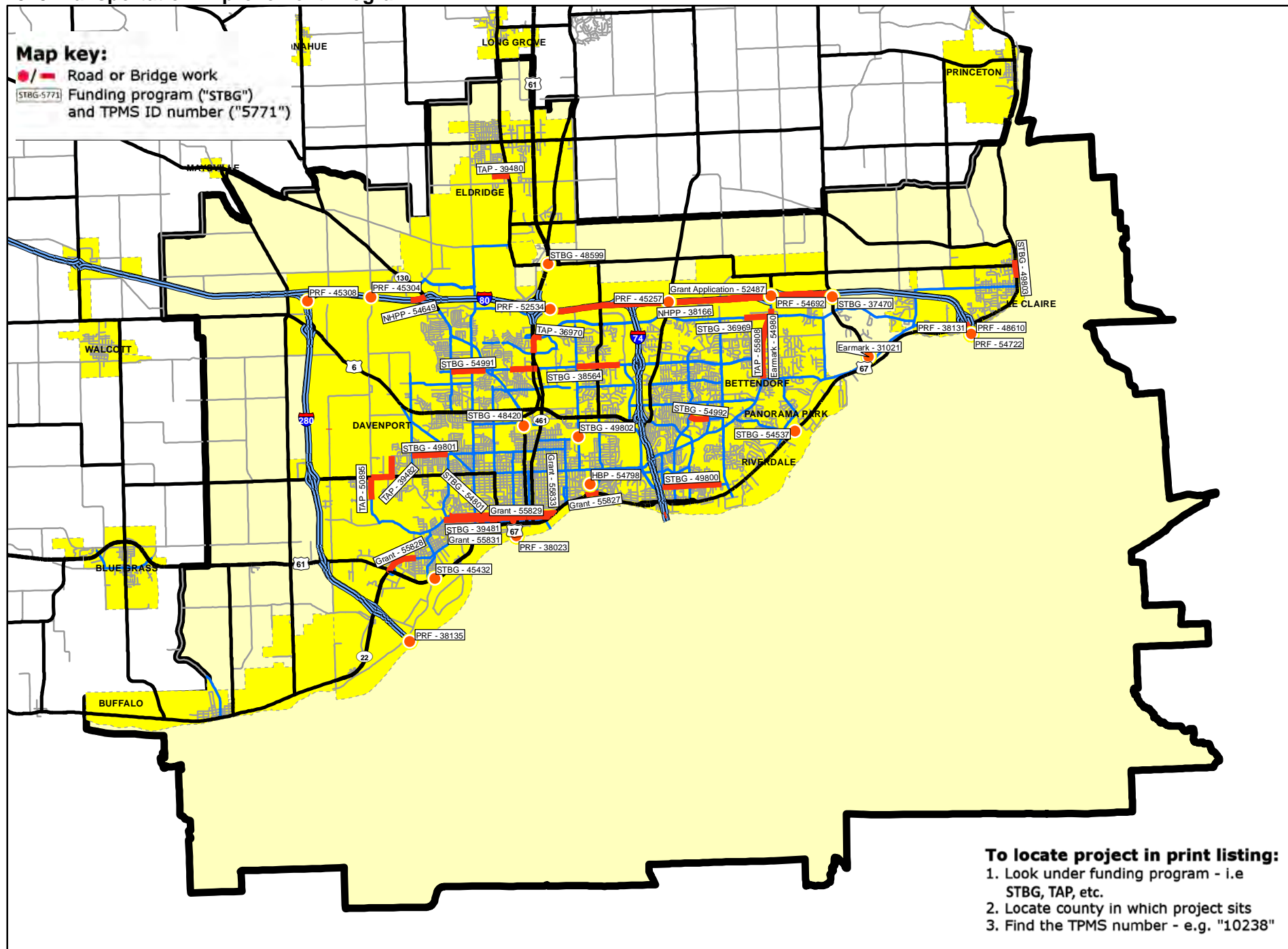
- |                 |                         |
|-----------------|-------------------------|
| Airports        | Interstate              |
| Commercial      | National Highway System |
| Enhanced        | Primary Roads           |
| General Service | Local Roads             |
| Basic Service   | Ramps                   |
| Local Service   | Trails                  |
| <b>Transit</b>  | Railroad                |
| Regional        | Rivers                  |
| Large Urban     | Major Lakes             |
| Small Urban     | MPO Planning Area       |
| Intercity Bus   | Counties                |
| Amtrak          | City Limits             |
| Park & Ride     | Urban Area              |



# 2025 Transportation Improvement Program

## Map key:

- / - Road or Bridge work
- STBG-5771 Funding program ("STBG") and TPMS ID number ("5771")



- To locate project in print listing:**
1. Look under funding program - i.e STBG, TAP, etc.
  2. Locate county in which project sits
  3. Find the TPMS number - e.g. "10238"



**MPO 25 / BSRC**

Project ID	Project Number	Approval Level		2025	2026	2027	2028	Totals
Sponsor	Location	Letting Date						
STIP ID	Work Codes							

**Earmark**

55810	HDP-4252(606)--71-82	FHWA Approved	<b>Total</b>	<b>\$7,683,000</b>				<b>\$7,683,000</b>
Le Claire	In the city of Le Claire, Reconstruction of	8/19/2025	<b>Federal Aid</b>	\$3,000,000				<b>\$3,000,000</b>
25548	WISCONSIN ST, from Cody Road to 15th Street		<b>Regional</b>					
	PCC Pavement - Grade and Replace		<b>Swap</b>					

DOT Note: 2024 HIP CDS, DEMO ID: IA264

**Grant**

55910	HDP-1827())--3C-82	FHWA Approved	<b>Total</b>	<b>\$16,399,250</b>				<b>\$16,399,250</b>
Davenport	In the city of Davenport, Protecting Access to		<b>Federal Aid</b>	\$13,119,400				<b>\$13,119,400</b>
25672	Riverfront Transportation		<b>Regional</b>					
	Flood Plain Mitigation		<b>Swap</b>					

**HBP**

55806	BRM-1827())--8N-82	FHWA Approved	<b>Total</b>	<b>\$1,980,000</b>				<b>\$1,980,000</b>
Davenport	In the city of Davenport, On EASTERN AVE, Over		<b>Federal Aid</b>	\$1,200,000				<b>\$1,200,000</b>
25546	GOOSE CREEK, S18 T78 R04E		<b>Regional</b>					
	Bridge Replacement		<b>Swap</b>	\$300,000				<b>\$300,000</b>
54798	BROS-1827())--8J-82	FHWA Approved	<b>Total</b>	<b>\$2,000,000</b>				<b>\$2,000,000</b>
Davenport	In the city of Davenport, On E 13TH ST, Over		<b>Federal Aid</b>	\$1,500,000				<b>\$1,500,000</b>
25090	EAST 11TH STREET, S30 T78 R04E		<b>Regional</b>					
	Bridge Replacement		<b>Swap</b>					

**NHPP**

48610	IM-080())--13-82	FHWA Approved	<b>Total</b>	<b>\$10,000</b>			<b>\$50,000,000</b>	<b>\$50,010,000</b>
Iowa Department of Transportation	I 80: Mississippi River in Le Claire (State Share)		<b>Federal Aid</b>	\$9,000			\$45,000,000	<b>\$45,009,000</b>
25408	Bridge Replacement, Right of Way		<b>Regional</b>					
			<b>Swap</b>					

DOT Note: Will use NHFP in 2028

Project ID	Project Number	Approval Level		2025	2026	2027	2028	Totals
Sponsor	Location	Letting Date						
STIP ID	Work Codes							

NHPP

38166	IMX-080()--02-82	FHWA Approved	<b>Total</b>	<b>\$9,316,000</b>				<b>\$9,316,000</b>
Iowa Department of Transportation	I 80: E of IA 130 in Davenport to Co Rd Z30 (EB)		<b>Federal Aid</b>	\$8,384,400				<b>\$8,384,400</b>
25320	Pavement Rehab		<b>Regional</b>					
			<b>Swap</b>					
52487	IM-NHS-080()--03-82	FHWA Approved	<b>Total</b>		<b>\$61,229,000</b>		<b>\$260,000</b>	<b>\$61,489,000</b>
Iowa Department of Transportation	I 80: 1 mi W of Middle Rd to 1 mi E of Middle Rd in Bettendorf		<b>Federal Aid</b>		\$22,155,300		\$221,000	<b>\$22,376,300</b>
	Pave		<b>Regional</b>					
			<b>Swap</b>					
			<b>Grant App</b>		\$36,612,000			<b>\$36,612,000</b>
55632	IMX-074()--02-82	FHWA Approved	<b>Total</b>				<b>\$3,370,000</b>	<b>\$3,370,000</b>
Iowa Department of Transportation	I 74: At the US 6 Interchange 2.6 mi E of I-80 (EB/WB)		<b>Federal Aid</b>				\$3,033,000	<b>\$3,033,000</b>
	Pave		<b>Regional</b>					
			<b>Swap</b>					

PL

16066	RGPL-PA25()--PL-82	FHWA Approved	<b>Total</b>	<b>\$383,404</b>	<b>\$387,367</b>	<b>\$387,367</b>	<b>\$387,367</b>	<b>\$1,545,505</b>
MPO 25 / BSRC	Quad Cities Urbanized Area		<b>Federal Aid</b>	\$306,723	\$309,894	\$309,894	\$309,894	<b>\$1,236,405</b>
25023	Trans Planning		<b>Regional</b>					
			<b>Swap</b>					

PRF

38023	BRFN-067()--39-82	FHWA Approved	<b>Total</b>	<b>\$35,000</b>	<b>\$35,000</b>	<b>\$35,000</b>	<b>\$35,000</b>	<b>\$140,000</b>
Iowa Department of Transportation	US 67: Mississippi River in Davenport (State Share)		<b>Federal Aid</b>					
25407	Bridge Cleaning		<b>Regional</b>					
			<b>Swap</b>					

Project ID	Project Number	Approval Level		2025	2026	2027	2028	Totals
Sponsor	Location	Letting Date						
STIP ID	Work Codes							

PRF

38129	IMN-074())--0E-82	FHWA Approved	<b>Total</b>	<b>\$75,000</b>	<b>\$75,000</b>	<b>\$75,000</b>	<b>\$75,000</b>	<b>\$300,000</b>
Iowa Department of Transportation	I 74: Mississippi River in Bettendorf (State Share)		<b>Federal Aid</b>					
25411	Bridge Cleaning		<b>Regional Swap</b>					
54681	IMN-074())--0E-82	FHWA Approved	<b>Total</b>	<b>\$732,000</b>				<b>\$732,000</b>
Iowa Department of Transportation	I 74: Mississippi River in Bettendorf		<b>Federal Aid</b>					
25414	Pave		<b>Regional Swap</b>					
55746	IMN-074())--0E-82	FHWA Approved	<b>Total</b>	<b>\$250,000</b>				<b>\$250,000</b>
Iowa Department of Transportation	I 74: Not Yet Identified		<b>Federal Aid</b>					
25415	Wetland Mitigation		<b>Regional Swap</b>					
38131	IMN-080())--0E-82	FHWA Approved	<b>Total</b>	<b>\$100,000</b>	<b>\$100,000</b>	<b>\$100,000</b>	<b>\$100,000</b>	<b>\$400,000</b>
Iowa Department of Transportation	I 80: Mississippi River in Le Claire (State Share)		<b>Federal Aid</b>					
25410	Bridge Cleaning		<b>Regional Swap</b>					
54692	IMN-080())--0E-82	FHWA Approved	<b>Total</b>	<b>\$226,000</b>				<b>\$226,000</b>
Iowa Department of Transportation	I 80: Mitigation - Middle Rd Interchange		<b>Federal Aid</b>					
25412	Pave		<b>Regional Swap</b>					
38135	IMN-280())--0E-82	FHWA Approved	<b>Total</b>	<b>\$40,000</b>	<b>\$40,000</b>	<b>\$40,000</b>	<b>\$40,000</b>	<b>\$160,000</b>
Iowa Department of Transportation	I 280: Mississippi River in Davenport (State Share)		<b>Federal Aid</b>					
25413	Bridge Cleaning		<b>Regional Swap</b>					

Project ID	Project Number	Approval Level		2025	2026	2027	2028	Totals
Sponsor	Location	Letting Date						
STIP ID	Work Codes							

PRF

52534	IMN-080())--0E-82	FHWA Approved	<b>Total</b>		<b>\$4,719,000</b>			<b>\$4,719,000</b>
Iowa Department of Transportation	I 80: IMRL RR 0.4 mi E of US 61		<b>Federal Aid</b>					
	Bridge Rehabilitation		<b>Regional</b>					
			<b>Swap</b>					
55747	NHSN-067())--2R-82	FHWA Approved	<b>Total</b>				<b>\$1,500,000</b>	<b>\$1,500,000</b>
Iowa Department of Transportation	US 67: Approx 1.5 mi S of I-80 to N of 218th St		<b>Federal Aid</b>					
	Pave		<b>Regional</b>					
			<b>Swap</b>					

STBG

48420	BRF-461())--38-82	FHWA Approved	<b>Total</b>	<b>\$3,930,000</b>				<b>\$3,930,000</b>
Iowa Department of Transportation	IA 461: Duck Creek 0.3 mi S of US 6 in Davenport (SB)		<b>Federal Aid</b>	\$3,144,000				<b>\$3,144,000</b>
25409	Bridge Replacement, Right of Way		<b>Regional</b>					
			<b>Swap</b>					
49800	STP-U-0587(645)--70-82	FHWA Approved	<b>Total</b>	<b>\$2,450,000</b>				<b>\$2,450,000</b>
Bettendorf	In the city of Bettendorf, On Central Avenue, from 14th Street E 1.44 miles to 150 ft. W of Pius Lane	1/21/2026	<b>Federal Aid</b>	\$1,837,500				<b>\$1,837,500</b>
25069	Grade and Pave		<b>Regional</b>	\$1,837,500				<b>\$1,837,500</b>
			<b>Swap</b>					
49801	STP-U-1827())--70-82	FHWA Approved	<b>Total</b>	<b>\$3,709,676</b>				<b>\$3,709,676</b>
Davenport	In the city of Davenport, On W Central Park Avenue, from Lincoln Ave W .87 miles to Fairmount St		<b>Federal Aid</b>	\$2,782,257				<b>\$2,782,257</b>
25070	Grade and Pave		<b>Regional</b>	\$2,782,257				<b>\$2,782,257</b>
			<b>Swap</b>					
49802	STP-U-1827())--70-82	FHWA Approved	<b>Total</b>	<b>\$2,720,946</b>				<b>\$2,720,946</b>
Davenport	In the city of Davenport, On EASTERN AVE, Over DUCK CREEK, S19 T78 R04E		<b>Federal Aid</b>	\$2,040,710				<b>\$2,040,710</b>
25071	Bridge Replacement		<b>Regional</b>	\$2,040,710				<b>\$2,040,710</b>
			<b>Swap</b>					
49803	STP-U-4252(604)--70-82	FHWA Approved	<b>Total</b>	<b>\$5,016,125</b>				<b>\$5,016,125</b>
Le Claire	In the city of Le Claire, On US 67, from Ewing St N to Chestnut St	1/22/2025	<b>Federal Aid</b>	\$3,762,094				<b>\$3,762,094</b>
25128	Grade and Pave, Landscaping, Lighting, PCC Sidewalk/Trail		<b>Regional</b>	\$3,762,094				<b>\$3,762,094</b>
			<b>Swap</b>					

Project ID	Project Number	Approval Level		2025	2026	2027	2028	Totals
Sponsor	Location	Letting Date						
STIP ID	Work Codes							

STBG

48599	BRF-061()--38-82	FHWA Approved	<b>Total</b>		<b>\$1,505,000</b>			<b>\$1,505,000</b>
Iowa Department of Transportation	US 61: 210th St 1.1 mi N of I-80 (Ramp)		<b>Federal Aid</b>		\$1,204,000			<b>\$1,204,000</b>
	Bridge Rehabilitation, Right of Way		<b>Regional Swap</b>					
54992	STP-U-0587()--70-82	FHWA Approved	<b>Total</b>		<b>\$3,282,595</b>			<b>\$3,282,595</b>
Bettendorf	In the city of Bettendorf, On MAPLECREST RD, from 18th St to 29th St		<b>Federal Aid</b>		\$2,013,467			<b>\$2,013,467</b>
	PCC Pavement - Grade and Replace		<b>Regional Swap</b>		\$2,013,467			<b>\$2,013,467</b>
54537	BRF-067()--38-82	FHWA Approved	<b>Total</b>			<b>\$1,092,000</b>		<b>\$1,092,000</b>
Iowa Department of Transportation	US 67: Crow Creek 5.2 mi S of I-80 in Bettendorf		<b>Federal Aid</b>			\$873,600		<b>\$873,600</b>
	Pave		<b>Regional Swap</b>					
54807	RGPL-PA25()--ST-82	FHWA Approved	<b>Total</b>			<b>\$77,000</b>		<b>\$77,000</b>
MPO 25 / BSRC	Pavement Condition Data Collection for Iowa Quad Cities Urbanized Area		<b>Federal Aid</b>			\$77,000		<b>\$77,000</b>
	Pavement Planing		<b>Regional Swap</b>			\$77,000		<b>\$77,000</b>
55686	BRF-061()--38-82	FHWA Approved	<b>Total</b>				<b>\$7,320,000</b>	<b>\$7,320,000</b>
Iowa Department of Transportation	US 61: 210th St 1.1 mi N of I-80 (NB/SB)		<b>Federal Aid</b>				\$5,856,000	<b>\$5,856,000</b>
	Pave		<b>Regional Swap</b>					
55685	BRF-061()--38-82	FHWA Approved	<b>Total</b>				<b>\$3,740,000</b>	<b>\$3,740,000</b>
Iowa Department of Transportation	US 61: DME RR 0.8 mi N of I-80 (NB/SB)		<b>Federal Aid</b>				\$2,992,000	<b>\$2,992,000</b>
	Pave		<b>Regional Swap</b>					
54991	STP-U-1827()--70-82	FHWA Approved	<b>Total</b>				<b>\$10,991,428</b>	<b>\$10,991,428</b>
Davenport	In the city of Davenport, On West 53rd, Brady St to Welcome Way, Welcome Way to Candlelight Creek, NW Blvd to Pine St		<b>Federal Aid</b>				\$8,133,657	<b>\$8,133,657</b>
	PCC Pavement - Grade and Replace		<b>Regional Swap</b>				\$8,133,657	<b>\$8,133,657</b>

Project ID	Project Number	Approval Level		2025	2026	2027	2028	Totals
Sponsor	Location	Letting Date						
STIP ID	Work Codes							

TAP

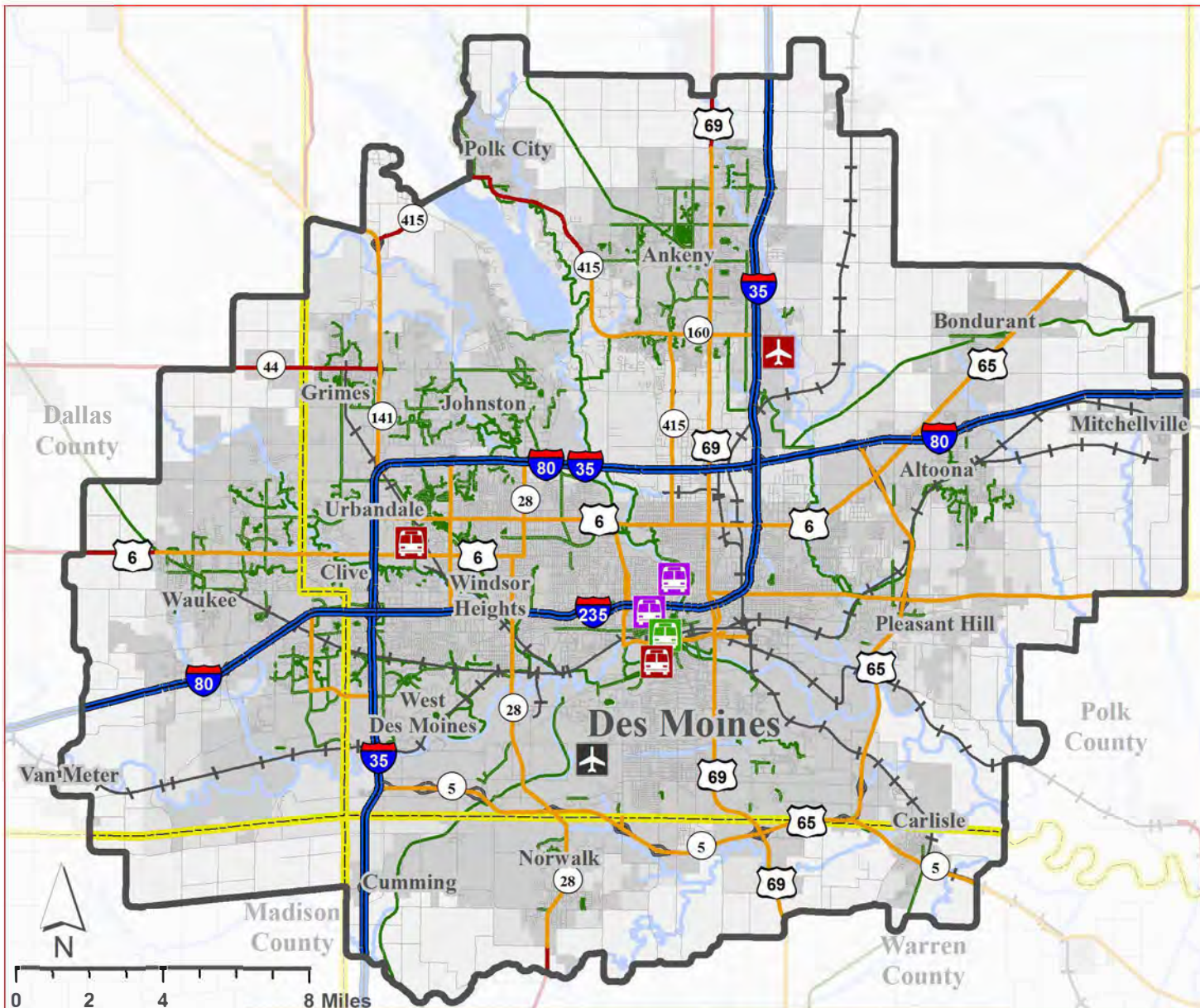
55809	TAP-R-4252)--8T-82	FHWA Approved	<b>Total</b>	<b>\$1,268,542</b>				<b>\$1,268,542</b>
Le Claire	In the city of Le Claire, On US 67 N, from Eagle Ridge Road to May Street		<b>Federal Aid</b>	\$1,014,833				<b>\$1,014,833</b>
25547	Ped/Bike Development		<b>Regional Swap</b>					

PA Note: Statewide TAP - \$1,014,833

55808	TAP-U-0587)--8I-82	FHWA Approved	<b>Total</b>	<b>\$1,053,000</b>				<b>\$1,053,000</b>
Bettendorf	In the city of Bettendorf, On MIDDLE RD, from Hopewell to Forest Grove		<b>Federal Aid</b>	\$526,500				<b>\$526,500</b>
25634	Ped/Bike Development		<b>Regional Swap</b>	\$526,500				<b>\$526,500</b>
50895	TAP-U-1827)--8I-82	FHWA Approved	<b>Total</b>	<b>\$692,937</b>				<b>\$692,937</b>
Davenport	In the city of Davenport, On WISCONSIN AVE, from Locust Street S to 11th Street	5/20/2025	<b>Federal Aid</b>	\$554,350				<b>\$554,350</b>
25091	Ped/Bike Grade & Pave		<b>Regional Swap</b>	\$554,350				<b>\$554,350</b>
55814	TAP-R-4252)--8T-82	FHWA Approved	<b>Total</b>		<b>\$1,119,360</b>			<b>\$1,119,360</b>
Le Claire	In the city of Le Claire, Pedestrian Trail and Bridge on the West Side of 35th St, from 195th St to Wisconsin St		<b>Federal Aid</b>		\$671,616			<b>\$671,616</b>
	Ped/Bike Development		<b>Regional Swap</b>		\$671,616			<b>\$671,616</b>
55816	TAP-U-1827)--8I-82	FHWA Approved	<b>Total</b>				<b>\$2,168,898</b>	<b>\$2,168,898</b>
Davenport	In the city of Davenport, On Goosecreek Trail, from Kimberly Rd to 39th St		<b>Federal Aid</b>				\$1,093,625	<b>\$1,093,625</b>
	Ped/Bike Development		<b>Regional Swap</b>				\$1,093,625	<b>\$1,093,625</b>

# Des Moines Area Metropolitan Planning Organization

420 Watson Powell Jr. Parkway, Suite 200, Des Moines, IA 50309  
 Phone: 515-334-0075 | [www.dmampo.org](http://www.dmampo.org)

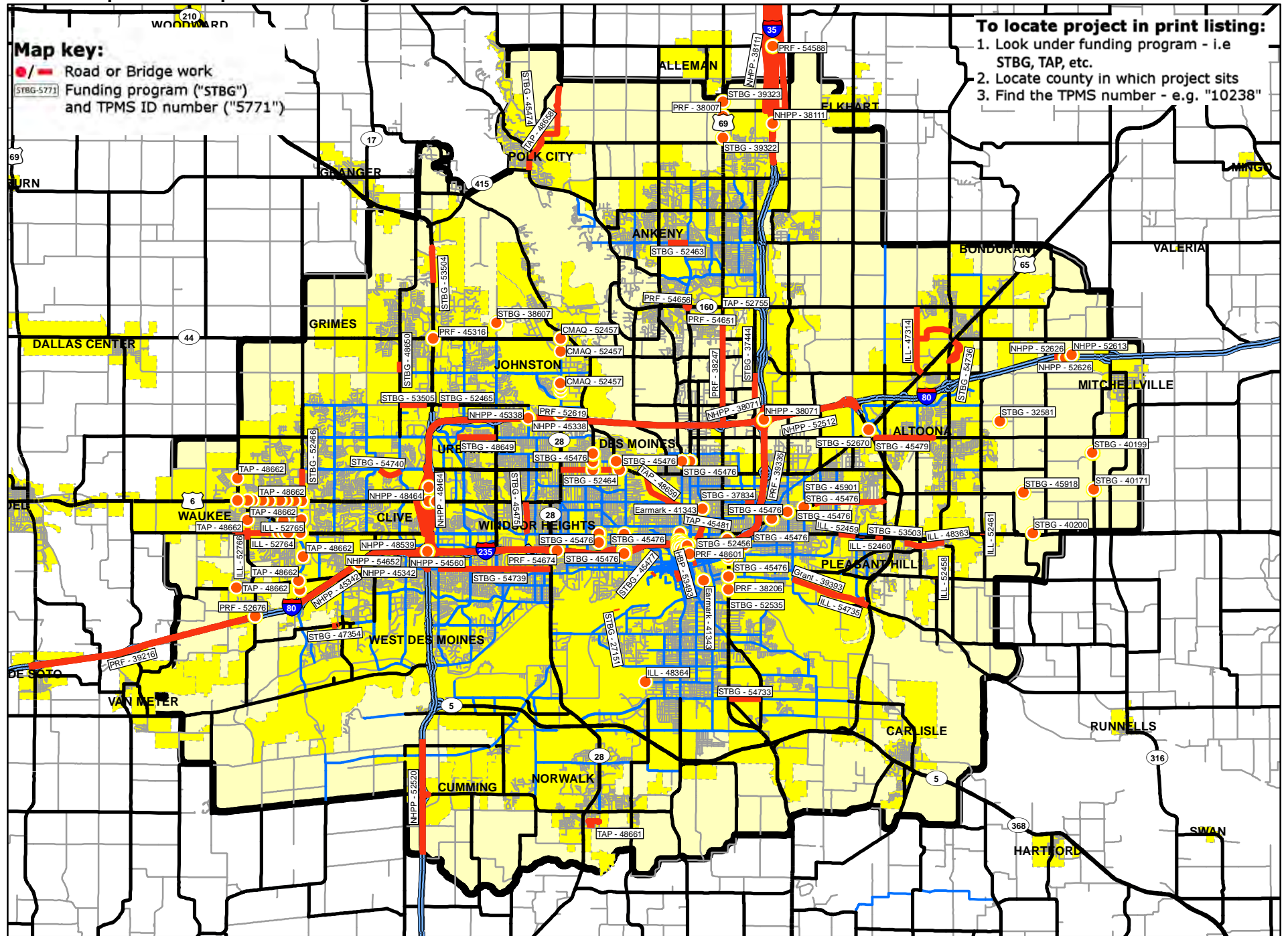


- |                 |                         |
|-----------------|-------------------------|
| Airports        | Interstate              |
| Commercial      | National Highway System |
| Enhanced        | Primary Roads           |
| General Service | Local Roads             |
| Basic Service   | Ramps                   |
| Local Service   | Trails                  |
| <b>Transit</b>  | Railroad                |
| Regional        | Rivers                  |
| Large Urban     | Major Lakes             |
| Small Urban     | MPO Planning Area       |
| Intercity Bus   | Counties                |
| Amtrak          | City Limits             |
| Park & Ride     | Urban Area              |

0 2 4 8 Miles



# 2025 Transportation Improvement Program



**MPO 26 / DMAMPO**

<b>Project ID</b>	<b>Project Number</b>	<b>Approval Level</b>		<b>2025</b>	<b>2026</b>	<b>2027</b>	<b>2028</b>	<b>Totals</b>
<b>Sponsor</b>	<b>Location</b>	<b>Letting Date</b>						
<b>STIP ID</b>	<b>Work Codes</b>							

**CMAQ**

52457	STP-A-3827(619)--86-77	FHWA Approved	<b>Total</b>	<b>\$776,840</b>				<b>\$776,840</b>
Johnston	In the city of Johnston, Merle Hay Road Corridor	10/15/2024	<b>Federal Aid</b>	\$621,470				<b>\$621,470</b>
25628	Traffic Signal Improvements		<b>Regional</b>					
	Traffic Signals		<b>Swap</b>					
55795	STP-A-8260(--22-77	FHWA Approved	<b>Total</b>	<b>\$915,000</b>				<b>\$915,000</b>
West Des Moines	In the city of West Des Moines, Traffic System		<b>Federal Aid</b>	\$732,000				<b>\$732,000</b>
25439	Vehicle Detection Improvement Project-Phase 3		<b>Regional</b>					
	Work Not Assigned		<b>Swap</b>					
55857	STP-A-PA26(--86-77	FHWA Approved	<b>Total</b>	<b>\$50,000</b>				<b>\$50,000</b>
MPO 26 / DMAMPO	DART - Technology and Ridership Promotion		<b>Federal Aid</b>	\$40,000				<b>\$40,000</b>
25635	Work Not Assigned		<b>Regional</b>					
			<b>Swap</b>					

**Earmark**

53274	HDP-C077(227-II)--6B-77	FHWA Approved	<b>Total</b>	<b>\$20,000,000</b>				<b>\$20,000,000</b>
Polk County	On NE Broadway Ave between HWY 69 & NE 22nd		<b>Federal Aid</b>	\$5,000,000				<b>\$5,000,000</b>
25498	Street		<b>Regional</b>					
	Pavement Rehab/Widen, RR Crossing		<b>Swap</b>					

**Grant**

25169	HDP-1945(411)--71-77	FHWA Approved	<b>Total</b>	<b>\$58,000,000</b>				<b>\$58,000,000</b>
Des Moines	In the city of Des Moines, SE Connector: From SE	1/22/2025	<b>Federal Aid</b>	\$45,284,000				<b>\$45,284,000</b>
25669	30th to US 65		<b>Regional</b>	\$11,284,000				<b>\$11,284,000</b>
	Pavement Rehab/Widen, Bridge New, Ped/Bike		<b>Swap</b>					
	Miscellaneous							

PA Note: Received a \$34 million INFRA grant

Project ID	Project Number	Approval Level		2025	2026	2027	2028	Totals
Sponsor	Location	Letting Date						
STIP ID	Work Codes							

HBP

53493	BRM-1945(869)--8N-77	FHWA Approved	<b>Total</b>	<b>\$1,500,000</b>				<b>\$1,500,000</b>
Des Moines	In the city of Des Moines, SW 9TH ST over Cherry St, RR, MLK Parkway	1/22/2025	<b>Federal Aid</b>	\$1,200,000				<b>\$1,200,000</b>
25130	Bridge Replacement		<b>Regional Swap</b>	\$300,000				<b>\$300,000</b>
37251	BROS-C077()--8J-77	FHWA Approved	<b>Total</b>		<b>\$1,250,000</b>			<b>\$1,250,000</b>
Polk County	On NE 162ND AVE, Over INDIAN CREEK, E Of NE 104TH ST		<b>Federal Aid</b>		\$1,250,000			<b>\$1,250,000</b>
	Bridge Replacement		<b>Regional Swap</b>					
44946	BROS-C077(BR1271)--5F-77	FHWA Approved	<b>Total</b>		<b>\$450,000</b>			<b>\$450,000</b>
Polk County	On NE 150TH AVE 0.25 MI W of NE 72 St,		<b>Federal Aid</b>		\$450,000			<b>\$450,000</b>
	Bridge Replacement		<b>Regional Swap</b>					
54736	BRM-0747(616)--8N-77	FHWA Approved	<b>Total</b>			<b>\$19,525,000</b>		<b>\$19,525,000</b>
Bondurant	In the city of Bondurant, On Grant St S, Highway 65 south to approximately 1500 FT north of 32nd Street SW.	1/20/2027	<b>Federal Aid</b>			\$3,150,000		<b>\$3,150,000</b>
	Work Not Assigned		<b>Regional Swap</b>			\$1,250,000		<b>\$1,250,000</b>
						\$300,000		<b>\$300,000</b>
PA Note: Includes TAP, Statewide TAP, STBG. Also includes BRIC grant funding.								
53270	BROS-C077(BR 39)--8J-77	FHWA Approved	<b>Total</b>			<b>\$500,000</b>		<b>\$500,000</b>
Polk County	On NW 166TH AVE, Over LITTLE CREEK, S5 T81 R25		<b>Federal Aid</b>			\$500,000		<b>\$500,000</b>
	Bridge Replacement		<b>Regional Swap</b>					

Project ID	Project Number	Approval Level		2025	2026	2027	2028	Totals
Sponsor	Location	Letting Date						
STIP ID	Work Codes							

HSIP

55709	HSIPX-415()--3L-77	FHWA Approved	<b>Total</b>	\$2,400,000				\$2,400,000
Iowa Department of Transportation	IA 415: NW Beaver Drive Intersection		<b>Federal Aid</b>	\$2,160,000				\$2,160,000
25391	Pave		<b>Regional Swap</b>					

ILL

47314	ILL-0747()--93-77	FHWA Approved	<b>Total</b>	\$26,988,205				\$26,988,205
Bondurant	In the city of Bondurant, extension of Grant St and 10th St, widening of NE 64th St from NE 78th to S HWY 65		<b>Federal Aid</b>					
25047	Grade and Pave, Pavement Widening, Bridge New, Ped/Bike Miscellaneous		<b>Regional Swap</b>					
48363	ILL-6102()--93-77	FHWA Approved	<b>Total</b>	\$6,215,200				\$6,215,200
Pleasant Hill	In the city of Pleasant Hill, design and construction of Martha L Miller Dr NE 60th to NE 70th		<b>Federal Aid</b>					
25048	Grade and Pave, Outside Services Engineering		<b>Regional Swap</b>					
52458	ILL-6102()--93-77	FHWA Approved	<b>Total</b>	\$5,500,000				\$5,500,000
Pleasant Hill	In the city of Pleasant Hill, On SE 68TH ST		<b>Federal Aid</b>					
25056	Ped/Bike Structures		<b>Regional Swap</b>					
52764	ILL-8177()--93-25	FHWA Approved	<b>Total</b>	\$22,000,000				\$22,000,000
Waukee	In the city of Waukee, from Gray Ave to 2300 ft S of University Ave and from Warrior Ln to 10th St		<b>Federal Aid</b>					
25066	Grade and Pave, Pave		<b>Regional Swap</b>					
52765	ILL-8177()--93-25	FHWA Approved	<b>Total</b>	\$8,000,000				\$8,000,000
Waukee	In the city of Waukee, On UNIVERSITY AVE		<b>Federal Aid</b>					
25067	Grade and Pave, Recreational Trail		<b>Regional Swap</b>					
55862	ILL-8177()--93-77	FHWA Approved	<b>Total</b>	\$3,700,000				\$3,700,000
Waukee	In the city of Waukee, on US HWY 6 at it's intersection with 10th Street/NW 10th Street		<b>Federal Aid</b>					
25638	Work Not Assigned		<b>Regional Swap</b>					

Project ID	Project Number	Approval Level		2025	2026	2027	2028	Totals
Sponsor	Location	Letting Date						
STIP ID	Work Codes							

ILL

48364	ILL-DMIA()--94-77	FHWA Approved	<b>Total</b>	<b>\$14,299,058</b>				<b>\$14,299,058</b>
Des Moines International Airport 25049	In the Des Moines International Airport, the second and third phases of Cowles Drive reconstruction Grade and Pave, Ped/Bike Miscellaneous		<b>Federal Aid</b>					
			<b>Regional</b>					
			<b>Swap</b>					
52459	ILL-6102()--93-77	FHWA Approved	<b>Total</b>		<b>\$2,000,000</b>			<b>\$2,000,000</b>
Pleasant Hill	In the city of Pleasant Hill, On IA 163 E, Over FOUR MILE CREEK Recreational Trail		<b>Federal Aid</b>					
			<b>Regional</b>					
			<b>Swap</b>					
52460	ILL-6102()--93-77	FHWA Approved	<b>Total</b>		<b>\$900,000</b>			<b>\$900,000</b>
Pleasant Hill	In the city of Pleasant Hill, pedestrian crossing at University Ave and Hickory Blvd Ped/Bike Miscellaneous		<b>Federal Aid</b>					
			<b>Regional</b>					
			<b>Swap</b>					
52461	ILL-6102()--93-77	FHWA Approved	<b>Total</b>		<b>\$1,800,000</b>			<b>\$1,800,000</b>
Pleasant Hill	In the city of Pleasant Hill, On NE 80TH ST Ped/Bike Miscellaneous		<b>Federal Aid</b>					
			<b>Regional</b>					
			<b>Swap</b>					
52766	ILL-8177()--93-25	FHWA Approved	<b>Total</b>		<b>\$15,000,000</b>			<b>\$15,000,000</b>
Waukee	In the city of Waukee, On 10TH ST, from University Ave to R22/Ute Ave Grade and Pave		<b>Federal Aid</b>					
			<b>Regional</b>					
			<b>Swap</b>					

NHPP

48464	IM-080()--13-77	FHWA Approved	<b>Total</b>	<b>\$80,062,000</b>	<b>\$31,474,000</b>			<b>\$111,536,000</b>
Iowa Department of Transportation 25387	I 80: University Ave to N of Douglas Ave Grade and Pave, Bridge Replacement, Bridge Widening		<b>Federal Aid</b>	\$72,055,800	\$28,326,600			<b>\$100,382,400</b>
			<b>Regional</b>					
			<b>Swap</b>					
DOT Note: Will use 2026 NHFP funds.								
52512	IM-NHS-035()--03-77	FHWA Approved	<b>Total</b>	<b>\$27,069,000</b>	<b>\$23,146,000</b>	<b>\$26,057,000</b>	<b>\$314,000</b>	<b>\$76,586,000</b>
Iowa Department of Transportation 25384	I 35: I-35/235 Interchange NE of Des Moines to US 65 Grade and Pave, Pavement Rehab, Bridge Replacement		<b>Federal Aid</b>	\$23,008,650	\$19,674,100	\$22,148,450	\$266,900	<b>\$65,098,100</b>
			<b>Regional</b>					
			<b>Swap</b>					

Project ID	Project Number	Approval Level		2025	2026	2027	2028	Totals
Sponsor	Location	Letting Date						
STIP ID	Work Codes							

NHPP

54652	IMX-080-3)--02-77	FHWA Approved	<b>Total</b>	<b>\$2,401,703</b>				<b>\$2,401,703</b>
Iowa Department of Transportation	I 80: EB I-80 Aux Lanes at W I-35/235 Interchange		<b>Federal Aid</b>	\$2,161,533				<b>\$2,161,533</b>
25664	PCC Pavement - Grade and New		<b>Regional Swap</b>					
45342	NHS-080)--19-25	FHWA Approved	<b>Total</b>	<b>\$20,397,862</b>	<b>\$24,232,000</b>	<b>\$195,000</b>		<b>\$44,824,862</b>
Iowa Department of Transportation	I 80: W of Grand Prairie Pkwy to E of Jordan Creek Pkwy		<b>Federal Aid</b>	\$18,358,076	\$19,385,600	\$156,000		<b>\$37,899,676</b>
25390	Grade and Pave, Bridge Replacement, Traffic Signs		<b>Regional Swap</b>					
55769	NHSX-069)--3H-77	FHWA Approved	<b>Total</b>	<b>\$1,750,000</b>				<b>\$1,750,000</b>
Iowa Department of Transportation	US 69: 1st Street to NE 18th Street in Ankeny		<b>Federal Aid</b>	\$1,400,000				<b>\$1,400,000</b>
25388	Pave		<b>Regional Swap</b>					
54560	IM-035)--13-77	FHWA Approved	<b>Total</b>		<b>\$500,000</b>	<b>\$108,392,000</b>	<b>\$5,100,000</b>	<b>\$113,992,000</b>
Iowa Department of Transportation	I 35: SW I-35/80/235 Interchange in West Des Moines		<b>Federal Aid</b>		\$450,000	\$35,757,000	\$4,590,000	<b>\$40,797,000</b>
	Grade and Pave, Bridge New, Traffic Signs		<b>Regional Swap</b>					
			<b>Grant App</b>			\$68,662,000		<b>\$68,662,000</b>
DOT Note: Will use NHFP in 2027								
38111	IM-NHS-035)--03-77	FHWA Approved	<b>Total</b>		<b>\$53,499,000</b>	<b>\$1,246,000</b>		<b>\$54,745,000</b>
Iowa Department of Transportation	I 35: N of NE 36th St in Ankeny to N of 315th St		<b>Federal Aid</b>		\$45,474,150	\$1,059,100		<b>\$46,533,250</b>
	Grade and Pave, Erosion Control, Traffic Signs		<b>Regional Swap</b>					
48539	IMX-080)--02-77	FHWA Approved	<b>Total</b>		<b>\$835,000</b>			<b>\$835,000</b>
Iowa Department of Transportation	I 80: WB I-80 Ramp at W I-35/235 Interchange		<b>Federal Aid</b>		\$751,500			<b>\$751,500</b>
	Grade and Pave		<b>Regional Swap</b>					
52520	IM-NHS-035)--03-91	FHWA Approved	<b>Total</b>			<b>\$33,979,000</b>		<b>\$33,979,000</b>
Iowa Department of Transportation	I 35: 1.8 miles S of Co Rd G14 to 0.25 mi N of Adams St (NB)		<b>Federal Aid</b>			\$28,882,150		<b>\$28,882,150</b>
	Grade and Pave, Traffic Signs		<b>Regional Swap</b>					

Project ID	Project Number	Approval Level		2025	2026	2027	2028	Totals
Sponsor	Location	Letting Date						
STIP ID	Work Codes							

NHPP

52626	IMX-080()-02-77	FHWA Approved	<b>Total</b>				<b>\$382,000</b>	<b>\$382,000</b>
Iowa Department of Transportation	I 80: Mitchellville Rest Area 1.4 mi W of Co Rd S27 (EB)		<b>Federal Aid</b>				\$343,800	<b>\$343,800</b>
	Pave		<b>Regional Swap</b>					

PL

38361	RGPL-PA26()-PL-77	FHWA Approved	<b>Total</b>	<b>\$1,266,138</b>	<b>\$1,308,803</b>	<b>\$1,308,803</b>	<b>\$1,308,803</b>	<b>\$5,192,547</b>
MPO 26 / DMAMPO	MPO Planning Funding		<b>Federal Aid</b>	\$1,012,910	\$1,047,042	\$1,047,042	\$1,047,042	<b>\$4,154,036</b>
25009	Miscellaneous		<b>Regional Swap</b>					

PRF

54588	IMN-035()-0E-77	FHWA Approved	<b>Total</b>	<b>\$131,000</b>				<b>\$131,000</b>
Iowa Department of Transportation	I 35: Mitigation for Polk - Story I-35		<b>Federal Aid</b>					
25383	Wetland Mitigation		<b>Regional Swap</b>					
38071	IMN-035()-0E-77	FHWA Approved	<b>Total</b>	<b>\$465,000</b>				<b>\$465,000</b>
Iowa Department of Transportation	I 35: I-80/235 Interchange NE Of Des Moines		<b>Federal Aid</b>					
25386	Erosion Control		<b>Regional Swap</b>					
39335	IMN-235()-0E-77	FHWA Approved	<b>Total</b>	<b>\$125,000</b>		<b>\$137,000</b>	<b>\$250,000</b>	<b>\$512,000</b>
Iowa Department of Transportation	I 235: SW I-35/80 Interchange to NE I-35/80 Interchange		<b>Federal Aid</b>					
25385	Landscaping		<b>Regional Swap</b>					
48601	IMN-235()-0E-77	FHWA Approved	<b>Total</b>	<b>\$2,140,000</b>				<b>\$2,140,000</b>
Iowa Department of Transportation	I 235: E 6th St, E 9th St, E 12th St, and US 69 in Des Moines		<b>Federal Aid</b>					
25389	Bridge Painting		<b>Regional Swap</b>					
52676	IMN-080()-0E-25	FHWA Approved	<b>Total</b>		<b>\$1,408,000</b>			<b>\$1,408,000</b>
Iowa Department of Transportation	I 80: Co Rd R22 (Ute Ave) Interchange		<b>Federal Aid</b>					
	Bridge Rehabilitation		<b>Regional Swap</b>					



Project ID	Project Number	Approval Level		2025	2026	2027	2028	Totals
Sponsor	Location	Letting Date						
STIP ID	Work Codes							

PRF

38206	NHSN-069()--2R-77	FHWA Approved	<b>Total</b>		\$47,000	\$1,760,000		\$1,807,000
Iowa Department of Transportation	US 69: DM River to N of Maury Ave in Des Moines (State Share)		<b>Federal Aid</b>					
	Pavement Widening, Traffic Signals, Right of Way		<b>Regional Swap</b>					
55637	IMN-080()--0E-77	FHWA Approved	<b>Total</b>				\$5,125,000	\$5,125,000
Iowa Department of Transportation	I 80: Mitchellville Rest Area 1.4 mi W of Co Rd S27 (EB)		<b>Federal Aid</b>					
	Pave		<b>Regional Swap</b>					

STBG

45512	RGPL-PA26()--ST-00	FHWA Approved	<b>Total</b>	\$425,000				\$425,000
MPO 26 / DMAMPO	Pavement data collection		<b>Federal Aid</b>	\$340,000				\$340,000
25072	Miscellaneous		<b>Regional Swap</b>	\$340,000				\$340,000
27146	RGPL-PA26()--ST-77	FHWA Approved	<b>Total</b>	\$445,000	\$35,000			\$480,000
MPO 26 / DMAMPO	Multimodal planning activities to reduce SOV trips, and maintaining mode choice for MPOs travel demand model		<b>Federal Aid</b>	\$355,000	\$28,000			\$383,000
25008	Miscellaneous, Ped/Bike Miscellaneous, Transit Investments		<b>Regional Swap</b>	\$355,000	\$28,000			\$383,000
22143	RGTR-PA26()--ST-00	FHWA Approved	<b>Total</b>	\$2,820,000	\$1,827,000	\$1,900,000	\$2,190,000	\$8,737,000
MPO 26 / DMAMPO	DART: Vehicle Purchase		<b>Federal Aid</b>	\$1,300,000	\$1,427,000	\$1,500,000	\$1,750,000	\$5,977,000
25063	Transit Investments		<b>Regional Swap</b>	\$1,300,000	\$1,427,000	\$1,500,000	\$1,750,000	\$5,977,000
40174	STP-S-C077(186)--5E-77	FHWA Approved	<b>Total</b>	\$750,000				\$750,000
Polk County	On SE 6TH AVE, from SE 92 St to SE Camp Dr.	3/18/2025	<b>Federal Aid</b>	\$460,000				\$460,000
25496	Pavement Rehab		<b>Regional Swap</b>	\$460,000				\$460,000

Project ID	Project Number	Approval Level		2025	2026	2027	2028	Totals
Sponsor	Location	Letting Date						
STIP ID	Work Codes							

STBG

35971	STP-S-C077(246)--7M-77	FHWA Approved	<b>Total</b>	<b>\$550,000</b>				<b>\$550,000</b>
Polk County	On NE 38TH ST, Over DRAINAGE DITCH, S9 T80 R23	3/18/2025	<b>Federal Aid</b>	\$350,000				<b>\$350,000</b>
25495	Bridge Replacement		<b>Regional</b>	\$350,000				<b>\$350,000</b>
			<b>Swap</b>					
40199	STP-S-C077(247)--7M-77	FHWA Approved	<b>Total</b>	<b>\$1,000,000</b>				<b>\$1,000,000</b>
Polk County	On NE DEVOTIE DR, Over CAMP CREEK, W of NE 108TH ST	2/18/2025	<b>Federal Aid</b>	\$550,000				<b>\$550,000</b>
25497	Bridge Replacement		<b>Regional</b>	\$550,000				<b>\$550,000</b>
			<b>Swap</b>					
52464	STP-U-1945()--70-77	FHWA Approved	<b>Total</b>	<b>\$10,500,000</b>				<b>\$10,500,000</b>
Des Moines	In the city of Des Moines, On Douglas Avenue, from Lower Beaver Road to Merle Hay Road		<b>Federal Aid</b>	\$4,500,000				<b>\$4,500,000</b>
25057	Pavement Rehab		<b>Regional</b>	\$4,500,000				<b>\$4,500,000</b>
			<b>Swap</b>					
37834	STP-U-1945(859)--70-77	FHWA Approved	<b>Total</b>	<b>\$6,600,000</b>				<b>\$6,600,000</b>
Des Moines	In the city of Des Moines, Guthrie Avenue Viaduct Rehabilitation	2/18/2025	<b>Federal Aid</b>	\$2,000,000				<b>\$2,000,000</b>
25102	Pavement Rehab		<b>Regional</b>	\$2,000,000				<b>\$2,000,000</b>
			<b>Swap</b>					
48651	STP-U-1945(877)--70-77	FHWA Approved	<b>Total</b>	<b>\$1,500,000</b>				<b>\$1,500,000</b>
Des Moines	In the city of Des Moines, ITS Upgrade Phase 5	4/15/2025	<b>Federal Aid</b>	\$500,000				<b>\$500,000</b>
25044	Traffic Signals		<b>Regional</b>	\$500,000				<b>\$500,000</b>
			<b>Swap</b>					
48650	STP-U-3125(619)--70-25	FHWA Approved	<b>Total</b>	<b>\$7,040,000</b>				<b>\$7,040,000</b>
Grimes	In the city of Grimes, S11th to 19th Street, SE 19th St from S James St to 200' west of Jacob St	8/19/2025	<b>Federal Aid</b>	\$500,000				<b>\$500,000</b>
25043	Pavement Rehab/Widen, Traffic Signals, Ped/Bike Grade & Pave		<b>Regional</b>	\$500,000				<b>\$500,000</b>
			<b>Swap</b>					
55568	STP-U-6102(617)--70-77	FHWA Approved	<b>Total</b>	<b>\$1,777,000</b>				<b>\$1,777,000</b>
Pleasant Hill	In the city of Pleasant Hill, In Pleasant Hill, University Ave and Shadyview Blvd intersection improvements	7/15/2025	<b>Federal Aid</b>	\$500,000				<b>\$500,000</b>
25174	Work Not Assigned		<b>Regional</b>	\$500,000				<b>\$500,000</b>
			<b>Swap</b>					

Project ID	Project Number	Approval Level		2025	2026	2027	2028	Totals
Sponsor	Location	Letting Date						
STIP ID	Work Codes							

STBG

45474	STP-U-6170(606)--70-77	FHWA Approved	<b>Total</b>	<b>\$2,226,651</b>				<b>\$2,226,651</b>
Polk City	In the city of Polk City, On E NORTHSIDE DR, Over	2/18/2025	<b>Federal Aid</b>	\$1,164,651				<b>\$1,164,651</b>
25124	BIG CREEK, S36 T81 R25		<b>Regional</b>	\$1,164,651				<b>\$1,164,651</b>
	Pavement Rehab/Widen, Ped/Bike Grade & Pave		<b>Swap</b>					
48649	STP-U-7875(654)--70-77	FHWA Approved	<b>Total</b>	<b>\$1,850,000</b>				<b>\$1,850,000</b>
Urbandale	In the city of Urbandale, Meredith Dr from 86th to	1/22/2025	<b>Federal Aid</b>	\$500,000				<b>\$500,000</b>
25042	104th St		<b>Regional</b>	\$500,000				<b>\$500,000</b>
	Pavement Rehab, Ped/Bike Grade & Pave		<b>Swap</b>					
27151	TAP-T-1945()--8V-77	FHWA Approved	<b>Total</b>	<b>\$425,000</b>				<b>\$425,000</b>
Des Moines	In the city of Des Moines, Bill Riley Trail Bridge,		<b>Federal Aid</b>	\$100,000				<b>\$100,000</b>
25013	Over Raccoon River		<b>Regional</b>	\$100,000				<b>\$100,000</b>
	Ped/Bike Structures		<b>Swap</b>					
52670	BRF-065()--38-77	FHWA Approved	<b>Total</b>		<b>\$1,813,000</b>			<b>\$1,813,000</b>
Iowa Department of Transportation	US 65: US 6 Interchange 1.0 mi S of I-80		<b>Federal Aid</b>		\$1,450,400			<b>\$1,450,400</b>
	Bridge Deck Overlay		<b>Regional</b>					
			<b>Swap</b>					
39323	BRF-069()--38-77	FHWA Approved	<b>Total</b>		<b>\$2,156,000</b>			<b>\$2,156,000</b>
Iowa Department of Transportation	US 69: Fourmile Creek 0.3 mi N of Co Rd F22		<b>Federal Aid</b>		\$1,724,800			<b>\$1,724,800</b>
	Bridge Replacement		<b>Regional</b>					
			<b>Swap</b>					
37444	STP-S-C077(233)--5E-77	FHWA Approved	<b>Total</b>		<b>\$3,700,000</b>			<b>\$3,700,000</b>
Polk County	On NE 22nd St, from NE 54 Ave to NE 62 Ave	8/19/2025	<b>Federal Aid</b>		\$1,750,000			<b>\$1,750,000</b>
	Pavement Rehab/Widen		<b>Regional</b>		\$1,750,000			<b>\$1,750,000</b>
			<b>Swap</b>					
38607	STP-S-C077(245)--7M-77	FHWA Approved	<b>Total</b>		<b>\$1,455,000</b>			<b>\$1,455,000</b>
Polk County	On NW 86 St, Over LITTLE BEAVER CREEK,	9/16/2025	<b>Federal Aid</b>		\$600,000			<b>\$600,000</b>
	approx. 0.50 MI N of NW 70TH AVE		<b>Regional</b>		\$600,000			<b>\$600,000</b>
	Bridge Replacement		<b>Swap</b>					

Project ID	Project Number	Approval Level		2025	2026	2027	2028	Totals
Sponsor	Location	Letting Date						
STIP ID	Work Codes							

STBG

40200	STP-S-C077(BR6721)--7M-77	FHWA Approved	<b>Total</b>		<b>\$1,450,000</b>			<b>\$1,450,000</b>
Polk County	On NE 12TH AVE, Over MUD CREEK, approx. 0.50 Mi E of NE 88 ST		<b>Federal Aid</b>		\$600,000			<b>\$600,000</b>
	Bridge Replacement		<b>Regional Swap</b>		\$600,000			<b>\$600,000</b>
53273	STP-S-C077(NE 112)--5E-77	FHWA Approved	<b>Total</b>		<b>\$625,000</b>			<b>\$625,000</b>
Polk County	On NE 112 ST, from NE 134 AVE S to HWY 65		<b>Federal Aid</b>		\$500,000			<b>\$500,000</b>
	HMA Pavement - Replace		<b>Regional Swap</b>		\$500,000			<b>\$500,000</b>
55841	STP-U-0132()-70-77	FHWA Approved	<b>Total</b>		<b>\$625,000</b>			<b>\$625,000</b>
Altoona	In the city of Altoona, Eastern Polk County I-80 Interchange Planning & Environmental Linkages Study		<b>Federal Aid</b>		\$250,000			<b>\$250,000</b>
	Work Not Assigned		<b>Regional Swap</b>		\$250,000			<b>\$250,000</b>
55576	STP-U-0132(628)--70-77	FHWA Approved	<b>Total</b>		<b>\$9,807,500</b>			<b>\$9,807,500</b>
Altoona	In the city of Altoona, On Adventureland Drive, West of 17th Avenue NW to East of 5th Avenue NW	12/16/2025	<b>Federal Aid</b>		\$700,000			<b>\$700,000</b>
	Work Not Assigned		<b>Regional Swap</b>		\$700,000			<b>\$700,000</b>
52463	STP-U-0187(653)--70-77	FHWA Approved	<b>Total</b>		<b>\$8,250,000</b>			<b>\$8,250,000</b>
Ankeny	In the city of Ankeny, West 1st Street from Greenwood Street to State Street	11/18/2025	<b>Federal Aid</b>		\$2,846,500			<b>\$2,846,500</b>
	Pavement Rehab/Widen		<b>Regional Swap</b>		\$2,846,500			<b>\$2,846,500</b>
52455	STP-U-1945()-70-77	FHWA Approved	<b>Total</b>		<b>\$3,000,000</b>			<b>\$3,000,000</b>
Des Moines	In the city of Des Moines, Intelligent transportation systems upgrade, phase 6		<b>Federal Aid</b>		\$1,500,000			<b>\$1,500,000</b>
	Traffic Signals		<b>Regional Swap</b>		\$1,500,000			<b>\$1,500,000</b>
52456	STP-U-1945()-70-77	FHWA Approved	<b>Total</b>		<b>\$4,000,000</b>			<b>\$4,000,000</b>
Des Moines	In the city of Des Moines, University Ave bridge rehabilitation over the Des Moines River		<b>Federal Aid</b>		\$3,000,000			<b>\$3,000,000</b>
	Bridge Rehabilitation		<b>Regional Swap</b>		\$3,000,000			<b>\$3,000,000</b>

Project ID	Project Number	Approval Level		2025	2026	2027	2028	Totals
Sponsor	Location	Letting Date						
STIP ID	Work Codes							

STBG

52465	STP-U-3125)--70-77	FHWA Approved	<b>Total</b>		<b>\$5,191,000</b>			<b>\$5,191,000</b>
Grimes	In the city of Grimes, SE Destination Drive to Northpark Drive		<b>Federal Aid</b>		\$500,000			\$500,000
	Pavement Rehab		<b>Regional Swap</b>		\$500,000			\$500,000
52466	STP-U-8177(627)--70-25	FHWA Approved	<b>Total</b>		<b>\$20,450,000</b>			<b>\$20,450,000</b>
Waukee	In the city of Waukee, Reconstruction of the intersection of Alice's Road and Douglas Parkway	1/21/2026	<b>Federal Aid</b>		\$1,350,000			\$1,350,000
	Unknown Pavement - Replace, Pavement Widening		<b>Regional Swap</b>		\$1,350,000			\$1,350,000
54739	STP-U-8260)--70-77	FHWA Approved	<b>Total</b>		<b>\$10,000,000</b>			<b>\$10,000,000</b>
West Des Moines	In the city of West Des Moines, On Ashworth Road, from 1st Street to 50th Street		<b>Federal Aid</b>		\$4,501,500			\$4,501,500
	Grade and Pave		<b>Regional Swap</b>		\$4,501,500			\$4,501,500
52535	BRF-069)--38-77	FHWA Approved	<b>Total</b>			<b>\$20,681,000</b>		<b>\$20,681,000</b>
Iowa Department of Transportation	US 69: Des Moines River 1.4 mi S of I-235 in Des Moines		<b>Federal Aid</b>			\$16,544,800		\$16,544,800
	Bridge Replacement, Right of Way		<b>Regional Swap</b>					
45918	STP-S-C077(BR6668)--7M-77	FHWA Approved	<b>Total</b>			<b>\$1,050,000</b>		<b>\$1,050,000</b>
Polk County	On NE 27th Ave E of NE 88th St, Over MUD CREEK, S28 T79 R22		<b>Federal Aid</b>			\$650,000		\$650,000
	Bridge Replacement		<b>Regional Swap</b>			\$650,000		\$650,000
45477	STP-U-1945)--70-77	FHWA Approved	<b>Total</b>			<b>\$8,000,000</b>		<b>\$8,000,000</b>
Des Moines	In the city of Des Moines, On FLEUR DR, Over RACCOON AND RR, S8 T78 R24		<b>Federal Aid</b>			\$4,100,000		\$4,100,000
	Bridge Rehabilitation		<b>Regional Swap</b>			\$4,100,000		\$4,100,000
54734	STP-U-1945)--70-77	FHWA Approved	<b>Total</b>			<b>\$2,000,000</b>		<b>\$2,000,000</b>
Des Moines	In the city of Des Moines, Traffic Signal Timing Phase 7		<b>Federal Aid</b>			\$1,000,000		\$1,000,000
	ITS Infrastructure		<b>Regional Swap</b>			\$1,000,000		\$1,000,000

Project ID	Project Number	Approval Level		2025	2026	2027	2028	Totals
Sponsor	Location	Letting Date						
STIP ID	Work Codes							

STBG

54733	STP-U-1945(878)--70-77	FHWA Approved	<b>Total</b>			<b>\$10,600,000</b>		<b>\$10,600,000</b>
Des Moines	In the city of Des Moines, East Army Post Road from Se 14th St to Indianola Ave	9/21/2027	<b>Federal Aid</b>			\$5,200,000		<b>\$5,200,000</b>
	Grade and Pave		<b>Regional</b>			\$5,200,000		<b>\$5,200,000</b>
			<b>Swap</b>					
53505	STP-U-3125)--70-77	FHWA Approved	<b>Total</b>			<b>\$7,354,000</b>		<b>\$7,354,000</b>
Grimes	In the city of Grimes, On SE 37thg St, S. James Street to SE Gateway Drive		<b>Federal Aid</b>			\$400,000		<b>\$400,000</b>
	Work Not Assigned		<b>Regional</b>			\$400,000		<b>\$400,000</b>
			<b>Swap</b>					
53503	STP-U-6102)--70-77	FHWA Approved	<b>Total</b>			<b>\$1,163,000</b>		<b>\$1,163,000</b>
Pleasant Hill	In the city of Pleasant Hill, University Ave and Sherrylynn Blvd Intersection Improvements		<b>Federal Aid</b>			\$500,000		<b>\$500,000</b>
	Work Not Assigned		<b>Regional</b>			\$500,000		<b>\$500,000</b>
			<b>Swap</b>					
54740	STP-U-7875)--70-77	FHWA Approved	<b>Total</b>			<b>\$1,200,000</b>		<b>\$1,200,000</b>
Urbandale	In the city of Urbandale, On Douglas Parkway, from 128th St to Timberline Creek		<b>Federal Aid</b>			\$500,000		<b>\$500,000</b>
	Work Not Assigned		<b>Regional</b>			\$500,000		<b>\$500,000</b>
			<b>Swap</b>					
55843	STP-U-7875)--70-77	FHWA Approved	<b>Total</b>			<b>\$750,000</b>		<b>\$750,000</b>
Urbandale	In the city of Urbandale, On Hickman Road, 100th Street to 111th Street		<b>Federal Aid</b>			\$400,000		<b>\$400,000</b>
	Ped/Bike Miscellaneous		<b>Regional</b>			\$400,000		<b>\$400,000</b>
			<b>Swap</b>					
37250	STP-S-C077(BR1270)--5A-77	FHWA Approved	<b>Total</b>				<b>\$900,000</b>	<b>\$900,000</b>
Polk County	On NE 150TH AVE, Over BRANCH, SKUNK RIVER, S13 T81 R23		<b>Federal Aid</b>				\$700,000	<b>\$700,000</b>
	Bridge Replacement		<b>Regional</b>				\$700,000	<b>\$700,000</b>
			<b>Swap</b>					
55575	STP-U-0187)--70-77	FHWA Approved	<b>Total</b>				<b>\$16,850,000</b>	<b>\$16,850,000</b>
Ankeny	In the city of Ankeny, On NE 18TH ST, NE Delaware Ave to east of NE Frisk Dr		<b>Federal Aid</b>				\$250,000	<b>\$250,000</b>
	Bridge New		<b>Regional</b>				\$250,000	<b>\$250,000</b>
			<b>Swap</b>					

Project ID	Project Number	Approval Level		2025	2026	2027	2028	Totals
Sponsor	Location	Letting Date						
STIP ID	Work Codes							

STBG

55578	STP-U-1425)--70-77	FHWA Approved	<b>Total</b>				<b>\$9,700,000</b>	<b>\$9,700,000</b>
Clive	In the city of Clive, On NE Alice's Road North of Douglas Parkway to north of Berkshire Parkway		<b>Federal Aid</b>				\$500,000	<b>\$500,000</b>
	Work Not Assigned		<b>Regional</b>				\$500,000	<b>\$500,000</b>
			<b>Swap</b>					
55837	STP-U-1945)--70-77	FHWA Approved	<b>Total</b>				<b>\$12,500,000</b>	<b>\$12,500,000</b>
Des Moines	In the city of Des Moines, Traffic Signal Timing Phase 8		<b>Federal Aid</b>				\$1,000,000	<b>\$1,000,000</b>
	ITS Infrastructure		<b>Regional</b>				\$1,000,000	<b>\$1,000,000</b>
			<b>Swap</b>					
53504	STP-U-3827)--70-77	FHWA Approved	<b>Total</b>				<b>\$16,500,000</b>	<b>\$16,500,000</b>
Johnston	In the city of Johnston, Towner Drive Interchange		<b>Federal Aid</b>				\$2,400,000	<b>\$2,400,000</b>
	Work Not Assigned		<b>Regional</b>				\$2,400,000	<b>\$2,400,000</b>
			<b>Swap</b>					
55842	STP-U-7875)--70-77	FHWA Approved	<b>Total</b>				<b>\$1,900,000</b>	<b>\$1,900,000</b>
Urbandale	In the city of Urbandale, On 128TH ST - Hickman Rd to Douglas Parkway		<b>Federal Aid</b>				\$1,000,000	<b>\$1,000,000</b>
	Work Not Assigned		<b>Regional</b>				\$1,000,000	<b>\$1,000,000</b>
			<b>Swap</b>					
55844	STP-U-8477)--70-77	FHWA Approved	<b>Total</b>				<b>\$17,685,700</b>	<b>\$17,685,700</b>
Windsor Heights	In the city of Windsor Heights, On 73RD ST - Center Street to University Avenue		<b>Federal Aid</b>				\$700,000	<b>\$700,000</b>
	Work Not Assigned		<b>Regional</b>				\$700,000	<b>\$700,000</b>
			<b>Swap</b>					

TAP

45481	TAP-T-1945(866)--8V-77	FHWA Approved	<b>Total</b>	<b>\$1,565,000</b>				<b>\$1,565,000</b>
Des Moines	In the city of Des Moines, from W River Dr to 2nd Ave, a multi-use trail along the Des Moines River	11/19/2024	<b>Federal Aid</b>	\$1,000,000				<b>\$1,000,000</b>
25121	Ped/Bike Grade & Pave, Ped/Bike Miscellaneous		<b>Regional</b>	\$500,000				<b>\$500,000</b>
			<b>Swap</b>					
48661	TAP-T-5587(607)--8V-77	FHWA Approved	<b>Total</b>	<b>\$125,000</b>				<b>\$125,000</b>
Norwalk	In the city of Norwalk, sidewalk infill gaps on Elm Ave, Lewis Ave, Main Street	5/19/2026	<b>Federal Aid</b>	\$100,000				<b>\$100,000</b>
25046	Ped/Bike Grade & Pave		<b>Regional</b>	\$100,000				<b>\$100,000</b>
			<b>Swap</b>					



Project ID	Project Number	Approval Level		2025	2026	2027	2028	Totals
Sponsor	Location	Letting Date						
STIP ID	Work Codes							

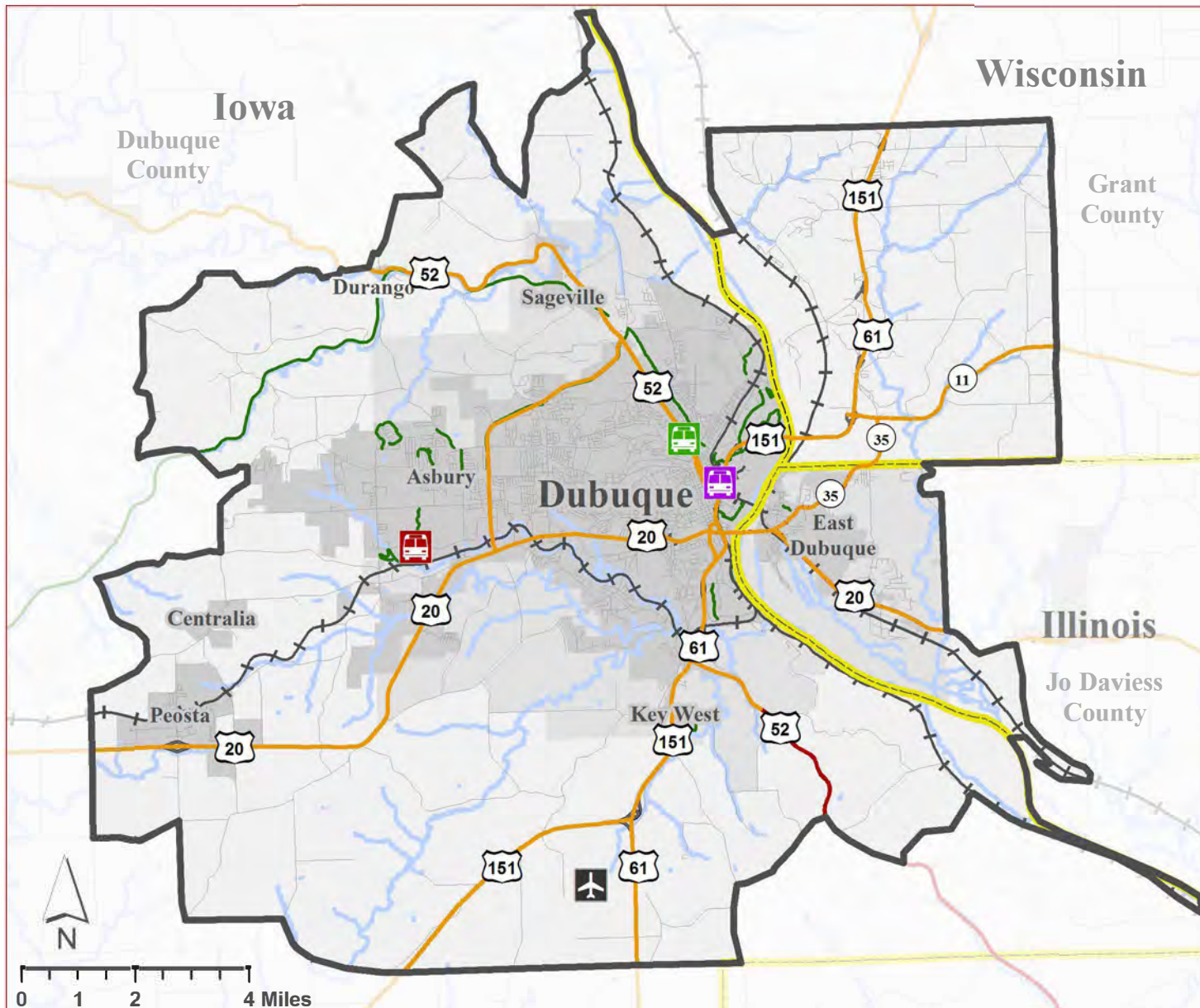
TAP

48658	TAP-T-C077()--8V-77	FHWA Approved	<b>Total</b>	<b>\$2,990,095</b>				<b>\$2,990,095</b>
Polk County Conservation Board	In Polk County, a multiuse trail connection from Polk City to High Trestle Trail		<b>Federal Aid</b>	\$632,095				<b>\$632,095</b>
25045	Ped/Bike Grade & Pave, Ped/Bike Miscellaneous		<b>Regional</b>	\$632,095				<b>\$632,095</b>
			<b>Swap</b>					
55894	TAP-U-6170()--8I-77	FHWA Approved	<b>Total</b>	<b>\$3,558,000</b>				<b>\$3,558,000</b>
Polk City	In the city of Polk City, On S 3RD ST		<b>Federal Aid</b>	\$567,905				<b>\$567,905</b>
25659	Work Not Assigned		<b>Regional</b>	\$567,905				<b>\$567,905</b>
			<b>Swap</b>					
48659	TAP-T-1945(868)--8V-77	FHWA Approved	<b>Total</b>		<b>\$2,800,000</b>			<b>\$2,800,000</b>
Des Moines	In the city of Des Moines, multiuse trail connection from Franklin to Inter-Urban and Trestle to Trestle Trail	11/18/2025	<b>Federal Aid</b>		\$1,600,000			<b>\$1,600,000</b>
	Ped/Bike Grade & Pave, Ped/Bike Miscellaneous		<b>Regional</b>		\$1,300,000			<b>\$1,300,000</b>
			<b>Swap</b>					
PA Note: Includes FRT funding.								
52755	TAP-T-0187()--8V-77	FHWA Approved	<b>Total</b>				<b>\$4,100,000</b>	<b>\$4,100,000</b>
Ankeny	In the city of Ankeny, On Oralabor Gateway Trail, across Ankeny Boulevard intersection		<b>Federal Aid</b>				\$1,720,000	<b>\$1,720,000</b>
	Ped/Bike Structures		<b>Regional</b>				\$1,720,000	<b>\$1,720,000</b>
			<b>Swap</b>					
55839	TAP-T-1945()--8V-77	FHWA Approved	<b>Total</b>				<b>\$1,000,000</b>	<b>\$1,000,000</b>
Des Moines	In the city of Des Moines, On 6th Avenue - Hickman Rd to Euclid Avenue		<b>Federal Aid</b>				\$452,000	<b>\$452,000</b>
	Work Not Assigned		<b>Regional</b>				\$452,000	<b>\$452,000</b>
			<b>Swap</b>					

# Dubuque Metropolitan Area Transportation Study

7600 Commerce Park, Dubuque, IA 52002

Phone: 563-556-4166 | [www.eciatrans.org](http://www.eciatrans.org)



- |                 |                         |
|-----------------|-------------------------|
| Airports        | Interstate              |
| Commercial      | National Highway System |
| Enhanced        | Primary Roads           |
| General Service | Local Roads             |
| Basic Service   | Ramps                   |
| Local Service   | Trails                  |
| Transit         | Railroad                |
| Regional        | Rivers                  |
| Large Urban     | Major Lakes             |
| Small Urban     | MPO Planning Area       |
| Intercity Bus   | Counties                |
| Amtrak          | City Limits             |
| Park & Ride     | Urban Area              |

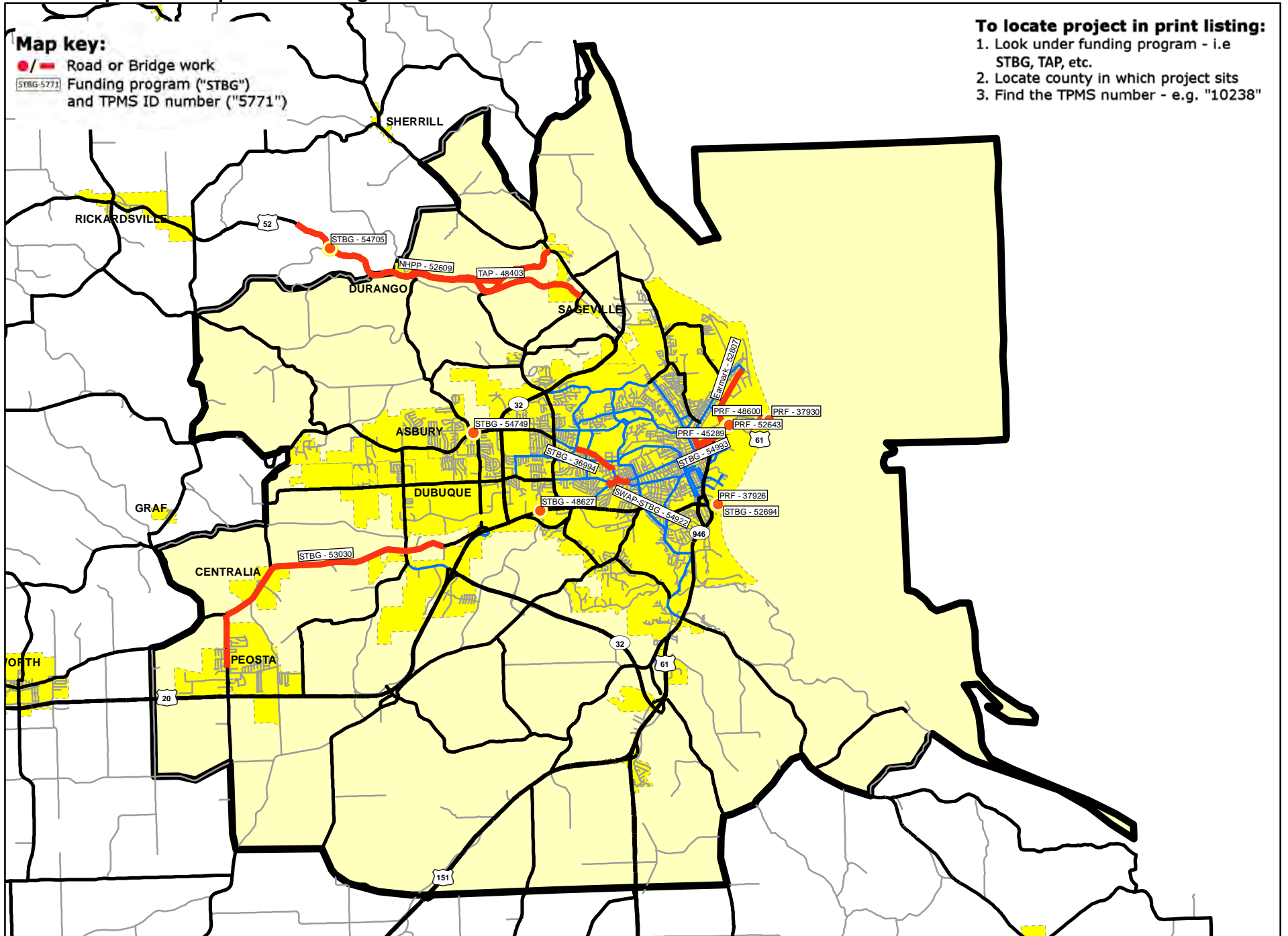
# 2025 Transportation Improvement Program

## Map key:

- / — Road or Bridge work
- STBG-5771 Funding program ("STBG") and TPMS ID number ("5771")

## To locate project in print listing:

1. Look under funding program - i.e. STBG, TAP, etc.
2. Locate county in which project sits
3. Find the TPMS number - e.g. "10238"



MPO-27 - Dubuque Metropolitan Area Transportation Study -- DMATS

**MPO 27 / DMATS**

Project ID	Project Number	Approval Level		2025	2026	2027	2028	Totals
Sponsor	Location	Letting Date						
STIP ID	Work Codes							

**CRP**

54890	CRP-2100()--8P-31	FHWA Approved	<b>Total</b>	<b>\$1,218,581</b>	<b>\$4,919</b>			<b>\$1,223,500</b>
Dubuque	In the city of Dubuque, In the City of Dubuque.		<b>Federal Aid</b>	\$754,865	\$3,935			<b>\$758,800</b>
25637	Study and implement traffic management systems.		<b>Regional</b>	\$166,800				<b>\$166,800</b>
	Work Not Assigned, ITS Equipment, ITS Infrastructure, ITS Integration		<b>Swap</b>					

**NHPP**

52609	NHSX-003()--3H-31	FHWA Approved	<b>Total</b>	<b>\$22,981,000</b>		<b>\$436,000</b>		<b>\$23,417,000</b>
Iowa Department of Transportation	IA 3: 0.7 mi N of Boy Scout Rd to S of Co Rd C9Y in Sageville		<b>Federal Aid</b>	\$18,384,800		\$348,800		<b>\$18,733,600</b>
25372	Grade and Pave, Culvert New, Erosion Control		<b>Regional</b>					
			<b>Swap</b>					
55588	NHSX-020()--3H-31	FHWA Approved	<b>Total</b>	<b>\$2,702,523</b>				<b>\$2,702,523</b>
Iowa Department of Transportation	US 20: Swiss Valley to Old Highway Rd		<b>Federal Aid</b>	\$2,240,535				<b>\$2,240,535</b>
25373	HMA Resurfacing, HMA Paved Shoulder - New		<b>Regional</b>					
			<b>Swap</b>					

**PL**

13239	RGPL-PA27()--PL-31	FHWA Approved	<b>Total</b>	<b>\$172,981</b>	<b>\$174,371</b>	<b>\$174,371</b>	<b>\$174,371</b>	<b>\$696,094</b>
MPO 27 / DMATS	MPO Planning: Transportation Planning in DMATS area		<b>Federal Aid</b>	\$138,385	\$139,497	\$139,497	\$139,497	<b>\$556,876</b>
25005	Trans Planning		<b>Regional</b>					
			<b>Swap</b>					

**PRF**

54581	BRFN-003()--39-31	FHWA Approved	<b>Total</b>	<b>\$80,000</b>				<b>\$80,000</b>
Iowa Department of Transportation	IA 3: Rooster Lane 0.1 mi N of Northwest Arterial		<b>Federal Aid</b>					
25264	Bridge Removal		<b>Regional</b>					
			<b>Swap</b>					

Project ID	Project Number	Approval Level		2025	2026	2027	2028	Totals
Sponsor	Location	Letting Date						
STIP ID	Work Codes							

PRF

37926	BRFN-020()--39-31	FHWA Approved	<b>Total</b>	<b>\$70,000</b>	<b>\$70,000</b>	<b>\$70,000</b>	<b>\$70,000</b>	<b>\$280,000</b>
Iowa Department of Transportation	US 20: Mississippi River in Dubuque (State Share)		<b>Federal Aid</b>					
25376	Bridge Cleaning		<b>Regional Swap</b>					
52643	BRFN-061()--39-31	FHWA Approved	<b>Total</b>	<b>\$60,000</b>	<b>\$60,000</b>	<b>\$60,000</b>	<b>\$60,000</b>	<b>\$240,000</b>
Iowa Department of Transportation	US 61: Peosta Channel 0.2 mi N of E 11th St in Dubuque		<b>Federal Aid</b>					
25374	Bridge Cleaning		<b>Regional Swap</b>					
37930	BRFN-061()--39-31	FHWA Approved	<b>Total</b>	<b>\$20,000</b>	<b>\$20,000</b>	<b>\$20,000</b>	<b>\$20,000</b>	<b>\$80,000</b>
Iowa Department of Transportation	US 61: Mississippi River in Dubuque (State Share)		<b>Federal Aid</b>					
25375	Bridge Cleaning		<b>Regional Swap</b>					
55589	NHSN-003()--2R-31	FHWA Approved	<b>Total</b>		<b>\$200,000</b>			<b>\$200,000</b>
Iowa Department of Transportation	IA 3: 0.15 mi E of Midway Rd		<b>Federal Aid</b>					
	Pave		<b>Regional Swap</b>					
48600	BRFN-061()--39-31	FHWA Approved	<b>Total</b>			<b>\$1,000,000</b>		<b>\$1,000,000</b>
Iowa Department of Transportation	US 61: Mississippi River in Dubuque (State Share)		<b>Federal Aid</b>					
	Bridge Painting		<b>Regional Swap</b>					

Project ID	Project Number	Approval Level		2025	2026	2027	2028	Totals
Sponsor	Location	Letting Date						
STIP ID	Work Codes							

STBG

53030	STP-S-C031(121)--5E-31	FHWA Approved	<b>Total</b>	<b>\$2,450,000</b>				<b>\$2,450,000</b>
Dubuque County	On Old Highway Rd, from Y21 E 4.9 mi to Cousins Road	8/20/2024	<b>Federal Aid</b>	\$1,960,000				<b>\$1,960,000</b>
25154	HMA Resurfacing		<b>Regional</b>	\$1,960,000				<b>\$1,960,000</b>
			<b>Swap</b>					
54749	STP-U-0252(606)--70-31	FHWA Approved	<b>Total</b>	<b>\$1,875,000</b>				<b>\$1,875,000</b>
Asbury	In the city of Asbury, On ASBURY RD, from Hales Mill Rd E to Radford rd S20 T89 R02E	12/16/2025	<b>Federal Aid</b>	\$1,500,000				<b>\$1,500,000</b>
25083	Unknown Pavement - Grade and Replace		<b>Regional</b>	\$1,500,000				<b>\$1,500,000</b>
			<b>Swap</b>					
36994	STP-U-2100(707)--70-31	FHWA Approved	<b>Total</b>	<b>\$500,000</b>				<b>\$500,000</b>
Dubuque	In the city of Dubuque, On Asbury Rd Improvements, from St. Ambrose St. to Carter Rd	4/15/2025	<b>Federal Aid</b>	\$400,000				<b>\$400,000</b>
25007	Traffic Signals		<b>Regional</b>	\$400,000				<b>\$400,000</b>
			<b>Swap</b>					
48627	BRF-020()--38-31	FHWA Approved	<b>Total</b>		<b>\$7,282,000</b>			<b>\$7,282,000</b>
Iowa Department of Transportation	US 20: Catfish Cr & CC RR E of NW Arterial in Dubuque (WB)		<b>Federal Aid</b>		\$5,825,600			<b>\$5,825,600</b>
	Bridge Replacement, Traffic Signs, Right of Way		<b>Regional</b>					
			<b>Swap</b>					
52694	BRF-020()--38-31	FHWA Approved	<b>Total</b>		<b>\$7,500,000</b>			<b>\$7,500,000</b>
Iowa Department of Transportation	US 20: Mississippi River in Dubuque		<b>Federal Aid</b>		\$6,000,000			<b>\$6,000,000</b>
	Bridge Rehabilitation		<b>Regional</b>					
			<b>Swap</b>					
54705	BRF-003()--38-31	FHWA Approved	<b>Total</b>			<b>\$740,000</b>		<b>\$740,000</b>
Iowa Department of Transportation	IA 3: N Fork Little Maquoketa River 0.1 mi E of Boy Scout Rd		<b>Federal Aid</b>			\$592,000		<b>\$592,000</b>
	Bridge Deck Overlay		<b>Regional</b>					
			<b>Swap</b>					
52697	BRF-061()--38-31	FHWA Approved	<b>Total</b>			<b>\$8,517,000</b>		<b>\$8,517,000</b>
Iowa Department of Transportation	US 61: Mississippi River in Dubuque		<b>Federal Aid</b>			\$6,813,600		<b>\$6,813,600</b>
	Bridge Rehabilitation		<b>Regional</b>					
			<b>Swap</b>					

Project ID	Project Number	Approval Level		2025	2026	2027	2028	Totals
Sponsor	Location	Letting Date						
STIP ID	Work Codes							

STBG

55045	STP-S-C031()--5E-31	FHWA Approved	<b>Total</b>			<b>\$1,400,000</b>		<b>\$1,400,000</b>
Dubuque County	On D31, from 0.7 MI North of Swiss Valley Rd NE 3.4 miles to Edval Ln, except US52 overpass and approach pavement		<b>Federal Aid</b>			\$1,120,000		<b>\$1,120,000</b>
	HMA Resurfacing		<b>Regional</b>			\$1,120,000		<b>\$1,120,000</b>
			<b>Swap</b>					
54993	STP-U-2100()--70-31	FHWA Approved	<b>Total</b>			<b>\$11,445,748</b>		<b>\$11,445,748</b>
Dubuque	In the city of Dubuque, Construction on 14th Street, 16th Street and Elm Street corridor.		<b>Federal Aid</b>			\$9,156,598		<b>\$9,156,598</b>
	PCC Pavement - New, PCC Pavement - Replace		<b>Regional</b>			\$9,156,598		<b>\$9,156,598</b>
			<b>Swap</b>					
55750	BRF-061()--38-31	FHWA Approved	<b>Total</b>				<b>\$4,370,000</b>	<b>\$4,370,000</b>
Iowa Department of Transportation	US 61: Over 4th, 5th, and White St 0.6 mi N of US 20 in Dubuque		<b>Federal Aid</b>				\$3,496,000	<b>\$3,496,000</b>
	Pave		<b>Regional</b>					
			<b>Swap</b>					
51002	STP-S-C031()--5E-31	FHWA Approved	<b>Total</b>				<b>\$2,200,000</b>	<b>\$2,200,000</b>
Dubuque County	On D41, from Hwy 151 E to Hwy 61		<b>Federal Aid</b>				\$1,760,000	<b>\$1,760,000</b>
	HMA Resurfacing		<b>Regional</b>				\$1,760,000	<b>\$1,760,000</b>
			<b>Swap</b>					
55801	STP-U-2100()--27-31	FHWA Approved	<b>Total</b>				<b>\$781,948</b>	<b>\$781,948</b>
Dubuque	In the city of Dubuque, On NW ARTERIAL, Over OVER CC RR & CATFISH CK, S28 T89 R02E		<b>Federal Aid</b>				\$781,948	<b>\$781,948</b>
	Work Not Assigned		<b>Regional</b>				\$781,948	<b>\$781,948</b>
			<b>Swap</b>					

TAP

55803	TAP-U-2100()--8I-31	FHWA Approved	<b>Total</b>	<b>\$268,236</b>				<b>\$268,236</b>
Dubuque	In the city of Dubuque, From solar field through, Pine st, 9th street, 10th street to 11th street		<b>Federal Aid</b>	\$214,589				<b>\$214,589</b>
25447	Alternate Paved Sidewalk/Trail Types		<b>Regional</b>	\$214,589				<b>\$214,589</b>
			<b>Swap</b>					
48403	TAP-U-C031(115)--8I-31	FHWA Approved	<b>Total</b>	<b>\$625,000</b>				<b>\$625,000</b>
Dubuque County Conservation Board	On Heritage Trail, from Rupp Hollow Rd W 4 miles to Burtons Furnace Rd	12/16/2025	<b>Federal Aid</b>	\$500,000				<b>\$500,000</b>
25119	Pave		<b>Regional</b>	\$500,000				<b>\$500,000</b>
			<b>Swap</b>					



Project ID	Project Number	Approval Level		2025	2026	2027	2028	Totals
Sponsor	Location	Letting Date						
STIP ID	Work Codes							

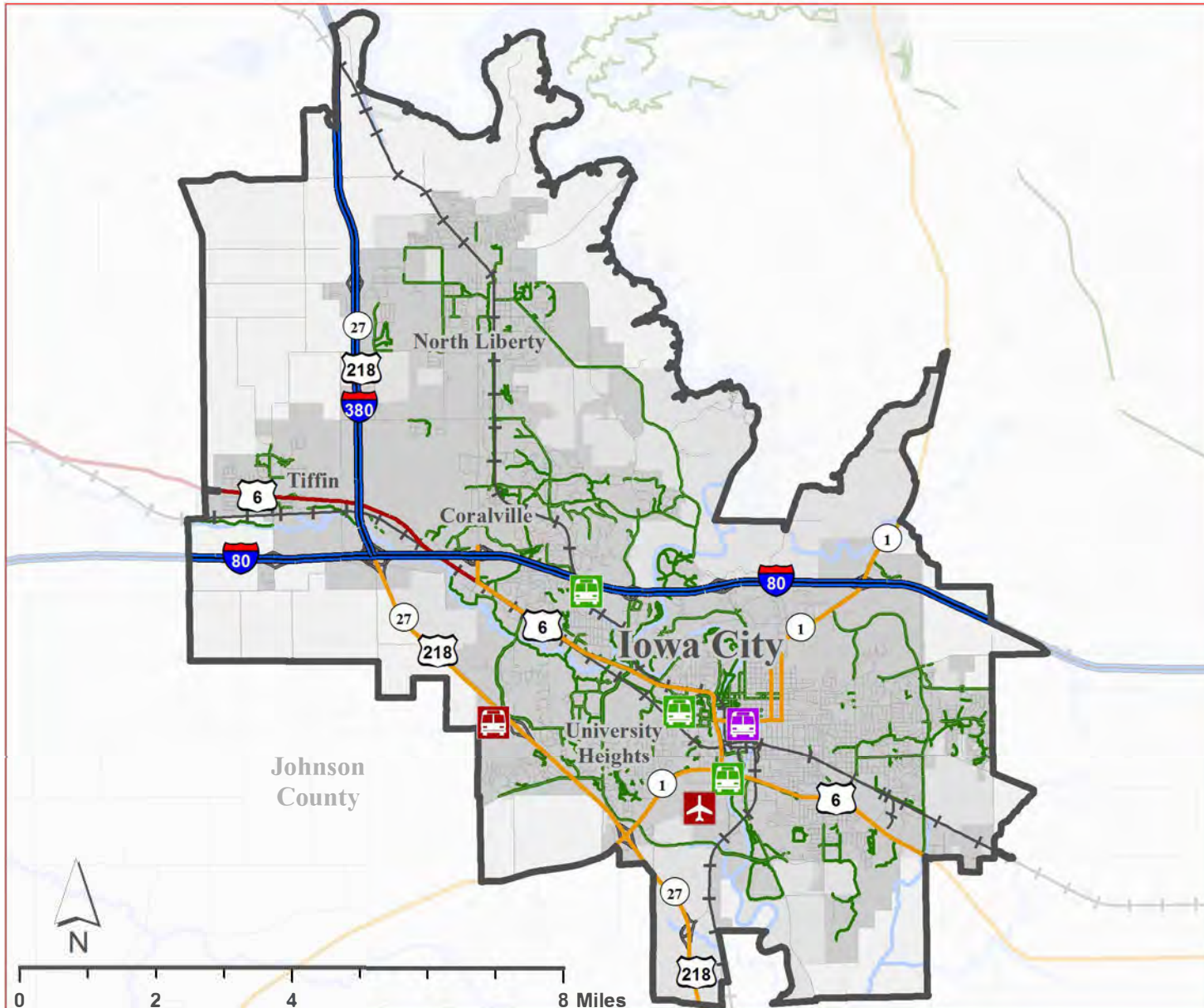
TAP

55802	TAP-R-0252()--8T-31	FHWA Approved	Total		\$525,000			\$525,000
Asbury	In the city of Asbury, Asbury West Trail, from Cloie Creek Trail to Osage Dr through Forest Hillr Dr and Seipple Rd		Federal Aid		\$250,000			\$250,000
			Regional		\$250,000			\$250,000
	Alternate Paved Sidewalk/Trail Types		Swap					

# Metropolitan Planning Organization of Johnson County

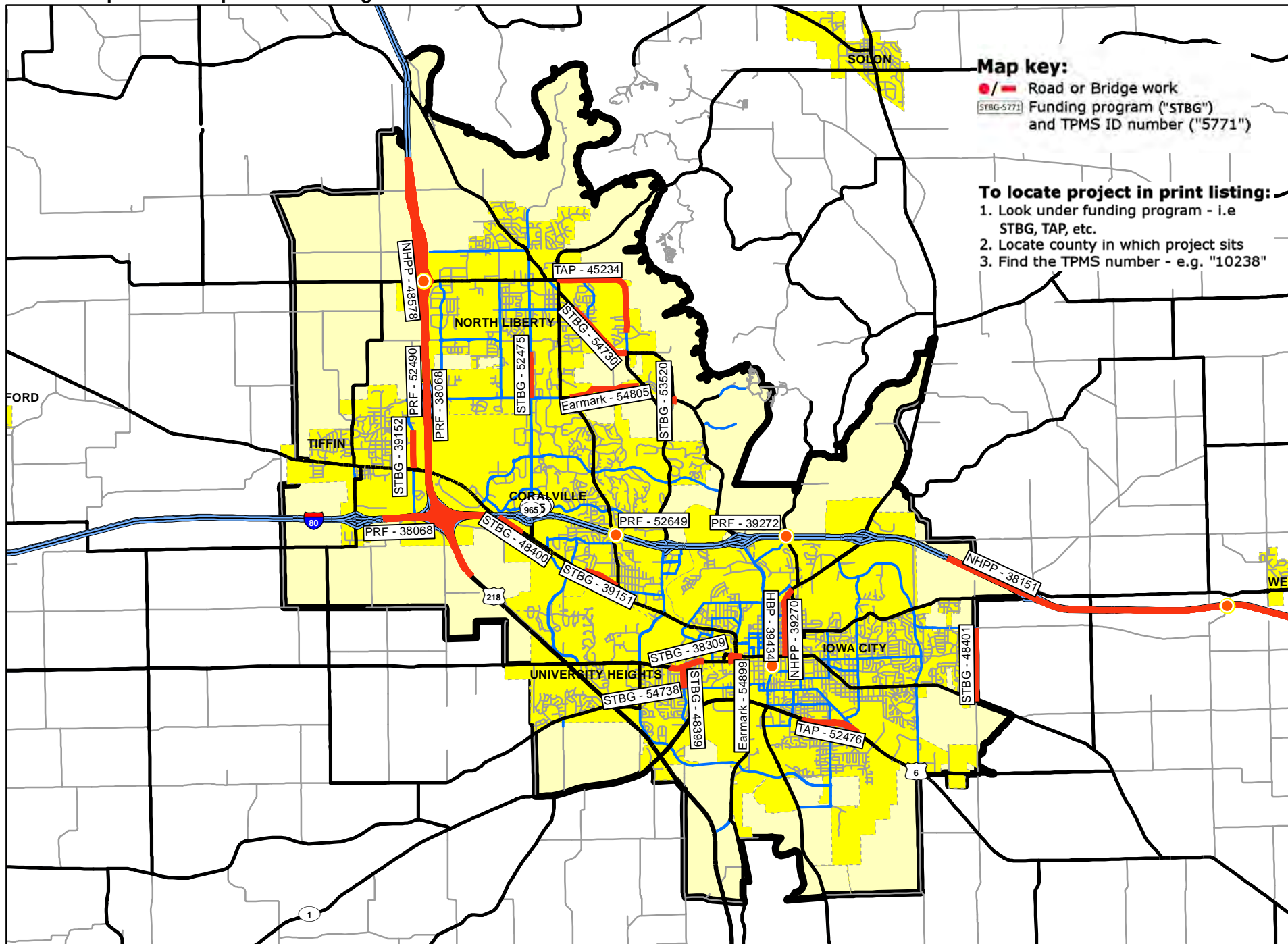
410 East Washington Street, Iowa City, IA 52240

Phone: 319-356-5230 | [www.mpojc.org](http://www.mpojc.org)



- |                 |                         |
|-----------------|-------------------------|
| Airports        | Interstate              |
| Commercial      | National Highway System |
| Enhanced        | Primary Roads           |
| General Service | Local Roads             |
| Basic Service   | Ramps                   |
| Local Service   | Trails                  |
| Transit         | Railroad                |
| Regional        | Rivers                  |
| Large Urban     | Major Lakes             |
| Small Urban     | MPO Planning Area       |
| Intercity Bus   | Counties                |
| Amtrak          | City Limits             |
| Park & Ride     | Urban Area              |

# 2025 Transportation Improvement Program



MPO 28 / MPOJC

Project ID	Project Number	Approval Level		2025	2026	2027	2028	Totals
Sponsor	Location	Letting Date						
STIP ID	Work Codes							

Earmark

52836	EDP-3715()--7Y-52	FHWA Approved	<b>Total</b>	<b>\$36,706,517</b>				<b>\$36,706,517</b>
Iowa City	In the city of Iowa City, New transit maintenance/bus storage facility.		<b>Federal Aid</b>	\$750,000				<b>\$750,000</b>
25077	Building - New		<b>Regional</b>					
			<b>Swap</b>					

DOT Note: Project includes 2022 congressionally designated spending of \$750,000 and \$19,000,000 in FTA 5339 funding

54805	HDP-1557()--71-52	FHWA Approved	<b>Total</b>	<b>\$18,000,000</b>				<b>\$18,000,000</b>
Coralville	In the city of Coralville, and North Liberty, on FOREVERGREEN RD from 12th Avenue to North Liberty Road (1st Avenue)		<b>Federal Aid</b>	\$2,500,000				<b>\$2,500,000</b>
25092	PCC Pavement - New		<b>Regional</b>					
			<b>Swap</b>					

PA Note: Community Project Funding through the Highway Infrastructure Program (HIP). Demo ID IA259.

Grant

55815	HDP-3715(671)--71-52	FHWA Approved	<b>Total</b>	<b>\$600,000</b>				<b>\$600,000</b>
Iowa City	In the city of Iowa City, Burlington Street/Highway 1 Bridge Improvements Planning Study		<b>Federal Aid</b>	\$300,000				<b>\$300,000</b>
25561	Planning Study - Feasibility		<b>Regional</b>					
			<b>Swap</b>					

NHPP

38151	IM-NHS-080()--03-52	FHWA Approved	<b>Total</b>	<b>\$37,445,000</b>		<b>\$477,000</b>		<b>\$37,922,000</b>
Iowa Department of Transportation	I 80: 1.5 mi E of IA 1 to 0.9 mi E of Co Rd X30		<b>Federal Aid</b>	\$31,828,250		\$405,450		<b>\$32,233,700</b>
25426	Grade and Pave, Bridge Replacement, Culvert Extension		<b>Regional</b>					
			<b>Swap</b>					

DOT Note: Will use 2025 NHFP

48578	IM-NHS-380()--03-52	FHWA Approved	<b>Total</b>	<b>\$35,288,000</b>	<b>\$17,463,000</b>	<b>\$119,000</b>		<b>\$52,870,000</b>
Iowa Department of Transportation	I 380: N of I-80 to N of Swan Lake Rd		<b>Federal Aid</b>	\$29,994,800	\$14,843,550	\$101,150		<b>\$44,939,500</b>
25427	Grade and Pave, Bridge Replacement, Traffic Signs		<b>Regional</b>					
			<b>Swap</b>					

Project ID	Project Number	Approval Level		2025	2026	2027	2028	Totals
Sponsor	Location	Letting Date						
STIP ID	Work Codes							

PL

39689	RGPL-PA28())--PL-52	FHWA Approved	<b>Total</b>	<b>\$298,438</b>	<b>\$307,768</b>	<b>\$307,768</b>	<b>\$307,768</b>	<b>\$1,221,742</b>
MPO 28 / MPOJC	JCCOG: METROPOLITAN PLANNING PL FUNDS		<b>Federal Aid</b>	\$238,750	\$246,214	\$246,214	\$246,214	\$977,392
25025	Trans Planning		<b>Regional Swap</b>					

PRF

39272	IMN-080())--0E-52	FHWA Approved	<b>Total</b>	<b>\$348,000</b>				<b>\$348,000</b>
Iowa Department of Transportation 25428	I 80: Prairie du Chien Rd NE 1.3 mi W of IA 1 Bridge Deck Overlay		<b>Federal Aid</b>					
			<b>Regional Swap</b>					
52649	IMN-080())--0E-52	FHWA Approved	<b>Total</b>		<b>\$2,433,000</b>			<b>\$2,433,000</b>
Iowa Department of Transportation	I 80: CIC Railway 3.0 mi E of I-380 (EB/WB) Bridge Deck Overlay		<b>Federal Aid</b>					
			<b>Regional Swap</b>					
38068	IMN-080())--0E-52	FHWA Approved	<b>Total</b>		<b>\$328,000</b>			<b>\$328,000</b>
Iowa Department of Transportation	I 80: I-380/US 218 Interchange near Iowa City (State Share) Landscaping		<b>Federal Aid</b>					
			<b>Regional Swap</b>					
39270	NHSN-001())--2R-52	FHWA Approved	<b>Total</b>		<b>\$5,748,000</b>			<b>\$5,748,000</b>
Iowa Department of Transportation	IA 1: E Burlington St to N Governor St (SB) (State Share) Grade and Pave		<b>Federal Aid</b>					
			<b>Regional Swap</b>					

Project ID	Project Number	Approval Level		2025	2026	2027	2028	Totals
Sponsor	Location	Letting Date						
STIP ID	Work Codes							

STBG

48400	STP-U-1557)--70-52	FHWA Approved	<b>Total</b>	<b>\$6,000,000</b>				<b>\$6,000,000</b>
Coralville	In the city of Coralville, On US 6 E, Over from Just west of Lowes W to I-80 bridge		<b>Federal Aid</b>	\$864,560				<b>\$864,560</b>
25079	Pavement Rehab/Widen, Lighting, Traffic Signals		<b>Regional Swap</b>	\$864,560				<b>\$864,560</b>
45232	STP-U-3715)--70-52	FHWA Approved	<b>Total</b>	<b>\$14,181,200</b>				<b>\$14,181,200</b>
Iowa City	In the city of Iowa City, on Dodge Street, from Burlington Street north to Governor Street.		<b>Federal Aid</b>	\$3,750,000				<b>\$3,750,000</b>
25570	Pavement Rehab		<b>Regional Swap</b>	\$3,750,000				<b>\$3,750,000</b>
48401	STP-U-3715(672)--70-52	FHWA Approved	<b>Total</b>	<b>\$11,000,000</b>				<b>\$11,000,000</b>
Iowa City	In the city of Iowa City, On Taft Avenue, from Lower West Branch Road S to American Legion Road	11/18/2025	<b>Federal Aid</b>	\$3,500,000				<b>\$3,500,000</b>
25080	Grade and Pave, Ped/Bike Development		<b>Regional Swap</b>	\$3,500,000				<b>\$3,500,000</b>
39152	STP-U-7662(615)--70-52	FHWA Approved	<b>Total</b>	<b>\$7,836,000</b>				<b>\$7,836,000</b>
Tiffin	In the city of Tiffin, On North Park Road, from Highway 6, north to Aster Drive	12/17/2024	<b>Federal Aid</b>	\$1,200,000				<b>\$1,200,000</b>
25123	PCC Pavement - Grade and New, PCC Sidewalk/Trail, Ped/Bike Miscellaneous		<b>Regional Swap</b>	\$1,200,000				<b>\$1,200,000</b>
48399	STP-U-7855)--70-52	FHWA Approved	<b>Total</b>	<b>\$481,000</b>				<b>\$481,000</b>
University Heights	In the city of University Heights, On Sunset Street, from Melrose Ave S to Benton Street		<b>Federal Aid</b>	\$115,440				<b>\$115,440</b>
25081	Pavement Rehab, Ped/Bike Development		<b>Regional Swap</b>	\$115,440				<b>\$115,440</b>
38309	STP-U-7855(608)--70-52	FHWA Approved	<b>Total</b>	<b>\$1,549,936</b>				<b>\$1,549,936</b>
University Heights	In the city of University Heights, On Melrose Avenue, from Sunset Street east to east city limits	12/16/2025	<b>Federal Aid</b>	\$730,000				<b>\$730,000</b>
25024	Pavement Rehab, Lighting, Pavement Markings		<b>Regional Swap</b>	\$730,000				<b>\$730,000</b>
52475	STP-U-5557)--70-52	FHWA Approved	<b>Total</b>		<b>\$5,800,000</b>			<b>\$5,800,000</b>
North Liberty	In the city of North Liberty, reconstruct Ranshaw Way (Hwy 965) from Hawkeye Dr south to Forevergreen Rd		<b>Federal Aid</b>		\$2,900,000			<b>\$2,900,000</b>
	Pavement Rehab/Widen, Landscaping, Ped/Bike Structures		<b>Regional Swap</b>		\$2,900,000			<b>\$2,900,000</b>

Project ID	Project Number	Approval Level		2025	2026	2027	2028	Totals
Sponsor	Location	Letting Date						
STIP ID	Work Codes							

STBG

55713	STP-006())--2C-52	FHWA Approved	<b>Total</b>			<b>\$3,195,000</b>		<b>\$3,195,000</b>
Iowa Department of Transportation	US 6: In Tiffin, Grant St to Park Rd		<b>Federal Aid</b>			\$2,556,000		<b>\$2,556,000</b>
	Pave		<b>Regional</b>					
			<b>Swap</b>					
53520	STP-U-1557())--70-52	FHWA Approved	<b>Total</b>			<b>\$2,645,000</b>		<b>\$2,645,000</b>
Coralville	In the city of Coralville, Construct a roundabout at Dubuque St NE, Rustic Ridge Rd NE & Forevergreen Rd.		<b>Federal Aid</b>			\$675,000		<b>\$675,000</b>
	Miscellaneous		<b>Regional</b>			\$675,000		<b>\$675,000</b>
			<b>Swap</b>					
54730	STP-U-5557())--70-52	FHWA Approved	<b>Total</b>			<b>\$4,480,000</b>		<b>\$4,480,000</b>
North Liberty	In the city of North Liberty, Reconstruct/rehab S Dubuque St from south of E Zeller St to roundabout at North Liberty Rd		<b>Federal Aid</b>			\$1,100,000		<b>\$1,100,000</b>
	Pavement Rehab		<b>Regional</b>			\$1,100,000		<b>\$1,100,000</b>
			<b>Swap</b>					
54738	STP-U-7855())--70-52	FHWA Approved	<b>Total</b>			<b>\$470,000</b>		<b>\$470,000</b>
University Heights	In the city of University Heights, continuing preventative maintenance on Melrose Ave and Sunset St		<b>Federal Aid</b>			\$225,000		<b>\$225,000</b>
	Miscellaneous		<b>Regional</b>			\$225,000		<b>\$225,000</b>
			<b>Swap</b>					
55774	BRF-006())--38-52	FHWA Approved	<b>Total</b>				<b>\$9,258,000</b>	<b>\$9,258,000</b>
Iowa Department of Transportation	US 6: Iowa River 0.2 mi E of E Jct IA 1 in Iowa City		<b>Federal Aid</b>				\$7,406,400	<b>\$7,406,400</b>
	Bridge New, Right of Way		<b>Regional</b>					
			<b>Swap</b>					
55805	STP-U-3715())--27-52	FHWA Approved	<b>Total</b>				<b>\$29,400,000</b>	<b>\$29,400,000</b>
Iowa City	In the city of Iowa City, on BURLINGTON ST/Hwy 1, replace bridges, reconstruct roadways & rehab/replace ped overpass		<b>Federal Aid</b>				\$7,300,000	<b>\$7,300,000</b>
	Bridge-Unspecified, Bridge Replacement		<b>Regional</b>				\$7,300,000	<b>\$7,300,000</b>
			<b>Swap</b>					

TAP

45234	TAP-U-5557(623)--8I-52	FHWA Approved	<b>Total</b>	<b>\$1,252,000</b>				<b>\$1,252,000</b>
North Liberty	In the city of North Liberty, on N Liberty Rd Trail along E Penn St and N Liberty Rd from E of Hodge St to N of Osage Ln	2/18/2025	<b>Federal Aid</b>	\$648,118				<b>\$648,118</b>
25654			<b>Regional</b>	\$648,118				<b>\$648,118</b>
	Pave		<b>Swap</b>					



Project ID	Project Number	Approval Level		2025	2026	2027	2028	Totals
Sponsor	Location	Letting Date						
STIP ID	Work Codes							

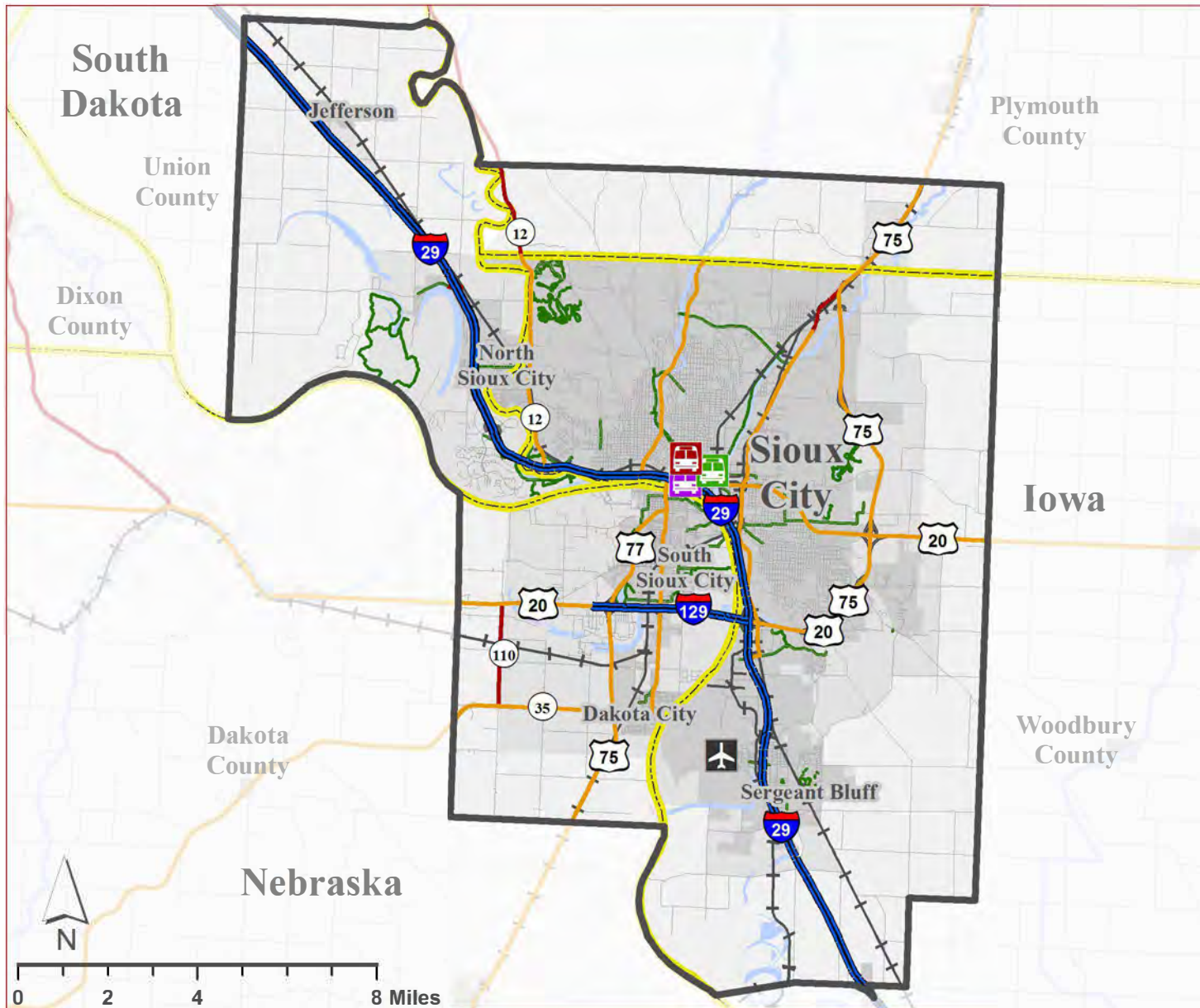
TAP

52476	TAP-U-3715()--8I-52	FHWA Approved	<b>Total</b>		<b>\$1,040,000</b>			<b>\$1,040,000</b>
Iowa City	In the city of Iowa City, On HWY 6, from Broadway Street to Fairmeadows Boulevard		<b>Federal Aid</b>		\$520,000			\$520,000
	Ped/Bike Grade & Pave		<b>Regional</b>		\$520,000			\$520,000
			<b>Swap</b>					

# Siouxland Interstate Metropolitan Planning Council

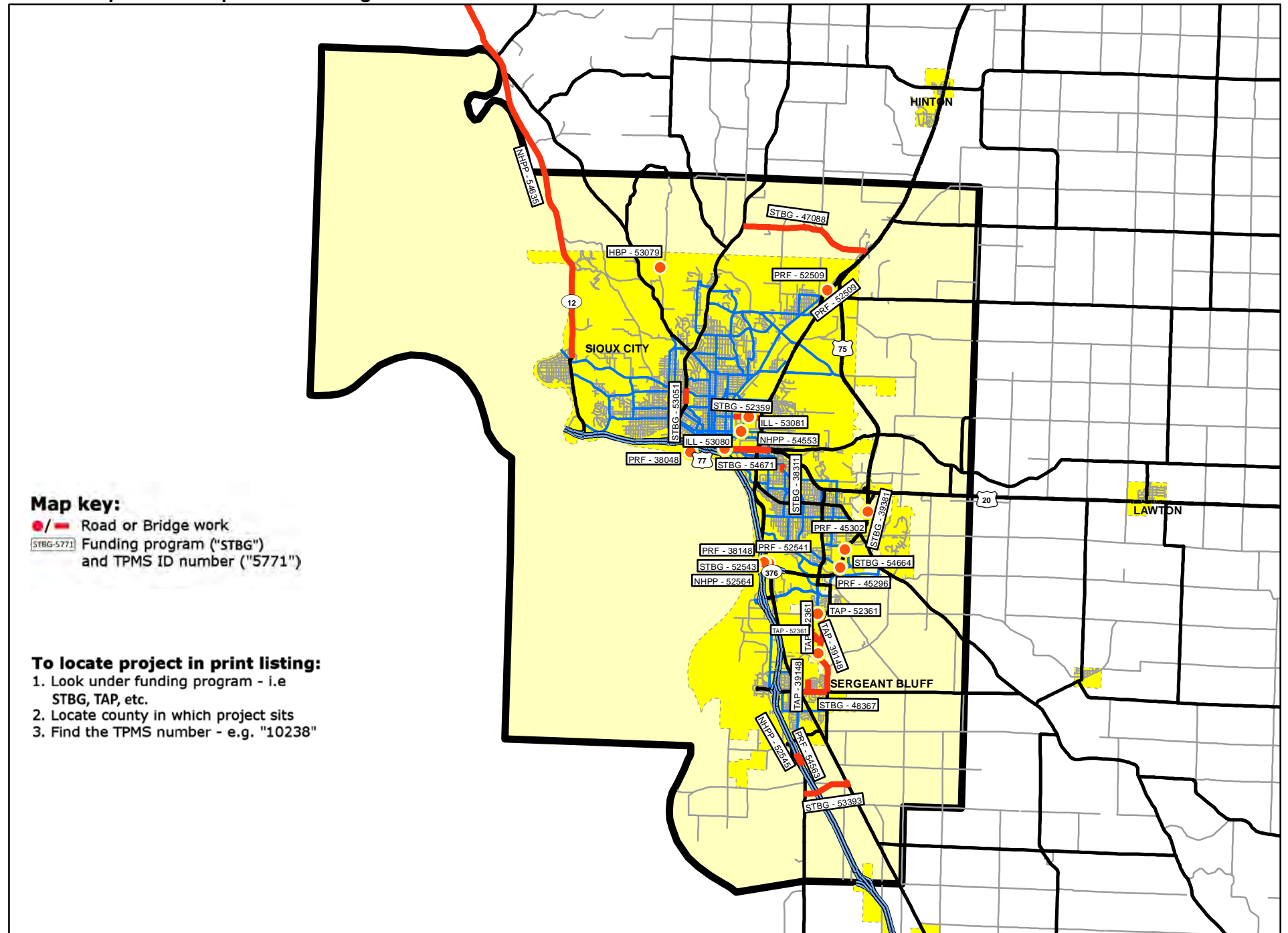
6401 Gordon Drive, P.O. Box 1077, Sioux City, IA 51105

Phone: 712-279-6286 | [www.simpco.org](http://www.simpco.org)



- |                 |                         |
|-----------------|-------------------------|
| <b>Airports</b> | Interstate              |
| Commercial      | National Highway System |
| Enhanced        | Primary Roads           |
| General Service | Local Roads             |
| Basic Service   | Ramps                   |
| Local Service   | Trails                  |
| <b>Transit</b>  | Railroad                |
| Regional        | Rivers                  |
| Large Urban     | Major Lakes             |
| Small Urban     | MPO Planning Area       |
| Intercity Bus   | Counties                |
| Amtrak          | City Limits             |
| Park & Ride     | Urban Area              |

# 2025 Transportation Improvement Program



**Map key:**

- / — Road or Bridge work
- [STBG-5771] Funding program ("STBG") and TPMS ID number ("5771")

**To locate project in print listing:**

1. Look under funding program - i.e. STBG, TAP, etc.
2. Locate county in which project sits
3. Find the TPMS number - e.g. "10238"

MPO 29 / SIMPCO

Project ID	Project Number	Approval Level		2025	2026	2027	2028	Totals
Sponsor	Location	Letting Date						
STIP ID	Work Codes							

CRP

55558	CRP-7057)--8P-97	FHWA Approved	<b>Total</b>	<b>\$683,760</b>				<b>\$683,760</b>
Sioux City	In the city of Sioux City, from 2nd street along Pierce St to trail south of Gordon Dr.		<b>Federal Aid</b>	\$500,000				<b>\$500,000</b>
25167	Ped/Bike Grade & Pave		<b>Regional Swap</b>	\$500,000				<b>\$500,000</b>
55561	CRP-7057)--8P-97	FHWA Approved	<b>Total</b>	<b>\$199,750</b>				<b>\$199,750</b>
Sioux City	In the city of Sioux City, Transit Maintenance Garage Electrification Project		<b>Federal Aid</b>	\$160,000				<b>\$160,000</b>
25168	Transit Investments		<b>Regional Swap</b>	\$160,000				<b>\$160,000</b>
55557	CRP-7057)--8P-97	FHWA Approved	<b>Total</b>				<b>\$1,481,480</b>	<b>\$1,481,480</b>
Sioux City	In the city of Sioux City, from 3rd St along Bacon Creek Channel to Lewis & Clark Trail north of I-29		<b>Federal Aid</b>				\$672,300	<b>\$672,300</b>
	Ped/Bike Grade & Pave		<b>Regional Swap</b>				\$672,300	<b>\$672,300</b>
55559	CRP-7057)--8P-97	FHWA Approved	<b>Total</b>				<b>\$475,000</b>	<b>\$475,000</b>
Sioux City	In the city of Sioux City, from Virginia St along Gordon Dr to Lewis Blvd		<b>Federal Aid</b>				\$232,000	<b>\$232,000</b>
	Ped/Bike Grade & Pave		<b>Regional Swap</b>				\$232,000	<b>\$232,000</b>

ILL

53080	ILL-7057(715)--93-97	FHWA Approved	<b>Total</b>	<b>\$3,000,000</b>				<b>\$3,000,000</b>
Sioux City	In the city of Sioux City, On 6TH ST, Over FLOYD RIVER, S27 T89 R47	2/18/2025	<b>Federal Aid</b>					
25125	Bridge Replacement		<b>Regional Swap</b>					
53081	ILL-7057(716)--93-97	FHWA Approved	<b>Total</b>	<b>\$3,000,000</b>				<b>\$3,000,000</b>
Sioux City	In the city of Sioux City, On 11TH ST, Over FLOYD RIVER, S27 T89 R47	2/18/2025	<b>Federal Aid</b>					
25126	Bridge Replacement		<b>Regional Swap</b>					

Project ID	Project Number	Approval Level		2025	2026	2027	2028	Totals
Sponsor	Location	Letting Date						
STIP ID	Work Codes							

NHPP

55587	NHSX-075()--3H-97	FHWA Approved	<b>Total</b>	<b>\$1,263,000</b>				<b>\$1,263,000</b>
Iowa Department of Transportation	US 75: US 20 Interchange to N of Co Rd C80		<b>Federal Aid</b>	\$1,010,400				<b>\$1,010,400</b>
25401	Pave		<b>Regional</b>					
			<b>Swap</b>					
52545	IMX-029()--02-97	FHWA Approved	<b>Total</b>		<b>\$892,000</b>			<b>\$892,000</b>
Iowa Department of Transportation	I 29: Sergeant Bluff Rest Area (NB) (Remove)		<b>Federal Aid</b>		\$802,800			<b>\$802,800</b>
	Pave		<b>Regional</b>					
			<b>Swap</b>					
54553	NHSX-012()--3H-97	FHWA Approved	<b>Total</b>			<b>\$26,400,000</b>	<b>\$40,000,000</b>	<b>\$66,400,000</b>
Iowa Department of Transportation	IA 12: Gordon Dr Viaduct, Rustin St to Virginia St in Sioux City		<b>Federal Aid</b>			\$21,120,000	\$32,000,000	<b>\$53,120,000</b>
	Grade and Pave, Bridge New, Right of Way		<b>Regional</b>					
			<b>Swap</b>					

PL

18694	RGPL-PA29()--PL-97	FHWA Approved	<b>Total</b>	<b>\$225,828</b>	<b>\$227,905</b>	<b>\$227,905</b>	<b>\$227,905</b>	<b>\$909,543</b>
MPO 29 / SIMPCO	RGLPL: SIMPCO: MPO Planning		<b>Federal Aid</b>	\$180,662	\$182,324	\$182,324	\$182,324	<b>\$727,634</b>
25021	Trans Planning		<b>Regional</b>					
			<b>Swap</b>					

PRF

45302	BRFN-020()--39-97	FHWA Approved	<b>Total</b>	<b>\$601,000</b>				<b>\$601,000</b>
Iowa Department of Transportation	US 20: Proposed Rd 0.5 mi W of IA 12 (EB/WB)		<b>Federal Aid</b>					
25399	Bridge Deck Overlay		<b>Regional</b>					
			<b>Swap</b>					

Project ID	Project Number	Approval Level		2025	2026	2027	2028	Totals
Sponsor	Location	Letting Date						
STIP ID	Work Codes							

PRF

38048	BRFN-077)--39-97	FHWA Approved	<b>Total</b>	<b>\$36,000</b>	<b>\$36,000</b>	<b>\$36,000</b>	<b>\$36,000</b>	<b>\$144,000</b>
Iowa Department of Transportation	US 77: Missouri River in Sioux City (State Share)		<b>Federal Aid</b>					
25400	Bridge Cleaning		<b>Regional Swap</b>					
55586	IMN-029)--0E-97	FHWA Approved	<b>Total</b>	<b>\$600,000</b>				<b>\$600,000</b>
Iowa Department of Transportation	I 29: Sergeant Bluff to South Dakota Border		<b>Federal Aid</b>					
25403	Pave		<b>Regional Swap</b>					
38148	IMN-129)--0E-97	FHWA Approved	<b>Total</b>	<b>\$50,000</b>	<b>\$50,000</b>	<b>\$50,000</b>	<b>\$50,000</b>	<b>\$200,000</b>
Iowa Department of Transportation	I 129: Missouri River in Sioux City (State Share)		<b>Federal Aid</b>					
25404	Bridge Cleaning		<b>Regional Swap</b>					
55756	NHSN-376)--2R-97	FHWA Approved	<b>Total</b>	<b>\$1,224,000</b>				<b>\$1,224,000</b>
Iowa Department of Transportation	IA 376: Singing Hills Dr to Lincoln Way in Sioux City		<b>Federal Aid</b>					
25251	Pavement Rehab		<b>Regional Swap</b>					
52509	BRFN-376)--39-97	FHWA Approved	<b>Total</b>		<b>\$875,000</b>			<b>\$875,000</b>
Iowa Department of Transportation	IA 376: Tributary to Floyd River 0.1 mi N of Co Rd D12 in Sioux City (SB)		<b>Federal Aid</b>					
	Bridge New		<b>Regional Swap</b>					
54658	IMN-029)--0E-97	FHWA Approved	<b>Total</b>		<b>\$1,444,000</b>			<b>\$1,444,000</b>
Iowa Department of Transportation	I 29: Southbridge Interchange 2.5 mi south of Sergeant Bluff		<b>Federal Aid</b>					
	Bridge New, Traffic Signals, Right of Way		<b>Regional Swap</b>					

Project ID	Project Number	Approval Level		2025	2026	2027	2028	Totals
Sponsor	Location	Letting Date						
STIP ID	Work Codes							

PRF

54563	IMN-029)--0E-97	FHWA Approved	<b>Total</b>		<b>\$655,000</b>			<b>\$655,000</b>
Iowa Department of Transportation	I 29: Sergeant Bluff Rest Area (SB) (Remove Ramps)		<b>Federal Aid</b>					
	Pave		<b>Regional</b>					
			<b>Swap</b>					
52541	NHSN-020)--2R-97	FHWA Approved	<b>Total</b>		<b>\$1,265,000</b>			<b>\$1,265,000</b>
Iowa Department of Transportation	US 20: US 20 Ramp G over I-29		<b>Federal Aid</b>					
	Bridge Deck Overlay		<b>Regional</b>					
			<b>Swap</b>					

STBG

39381	BRF-020)--38-97	FHWA Approved	<b>Total</b>	<b>\$7,853,000</b>				<b>\$7,853,000</b>
Iowa Department of Transportation	US 20: Abandoned RR 0.1 mi E of Co Rd D25 (Remove Bridge)		<b>Federal Aid</b>	\$6,282,400				<b>\$6,282,400</b>
25402	Grade and Pave		<b>Regional</b>					
			<b>Swap</b>					
47088	STP-S-C075(C-80)--5E-75	FHWA Approved	<b>Total</b>	<b>\$1,977,000</b>				<b>\$1,977,000</b>
Plymouth County	On C 80, from k22 E 3.5 miles to Hwy 75		<b>Federal Aid</b>	\$1,500,000				<b>\$1,500,000</b>
25501	HMA Pavement - Miscellaneous		<b>Regional</b>	\$1,500,000				<b>\$1,500,000</b>
			<b>Swap</b>					
52543	BRF-020)--38-97	FHWA Approved	<b>Total</b>		<b>\$2,583,000</b>			<b>\$2,583,000</b>
Iowa Department of Transportation	US 20: WB Ramp over IA 376 and RR		<b>Federal Aid</b>		\$2,066,400			<b>\$2,066,400</b>
	Bridge Deck Overlay		<b>Regional</b>					
			<b>Swap</b>					
53393	STP-S-C097)--5E-97	FHWA Approved	<b>Total</b>		<b>\$25,030,000</b>			<b>\$25,030,000</b>
Woodbury County	On 235th Street, Over I-29, from K25 E 1.4 miles to K45		<b>Federal Aid</b>		\$2,030,000			<b>\$2,030,000</b>
	Bridge and Approaches-Other		<b>Regional</b>		\$2,030,000			<b>\$2,030,000</b>
			<b>Swap</b>					
54664	BRF-020)--38-97	FHWA Approved	<b>Total</b>			<b>\$903,000</b>		<b>\$903,000</b>
Iowa Department of Transportation	US 20: Sunnybrook Dr 1.7 mi W of IA 12 in Sioux City (EB/WB)		<b>Federal Aid</b>			\$722,400		<b>\$722,400</b>
	Pave		<b>Regional</b>					
			<b>Swap</b>					



Project ID	Project Number	Approval Level		2025	2026	2027	2028	Totals
Sponsor	Location	Letting Date						
STIP ID	Work Codes							

STBG

53051	STP-U-7057)--70-97	FHWA Approved	<b>Total</b>			<b>\$1,695,000</b>		<b>\$1,695,000</b>
Sioux City	In the city of Sioux City, On HAMILTON BLVD, from 15th Street .4 miles to 20th Street		<b>Federal Aid</b>			\$1,356,000		<b>\$1,356,000</b>
	HMA Resurfacing		<b>Regional Swap</b>			\$1,356,000		<b>\$1,356,000</b>
55757	BRF-077)--38-97	FHWA Approved	<b>Total</b>				<b>\$1,630,000</b>	<b>\$1,630,000</b>
Iowa Department of Transportation	US 77: Wesley Pkwy over Tri View Ave and BNSF RR in Sioux City		<b>Federal Aid</b>				\$1,304,000	<b>\$1,304,000</b>
	Pave		<b>Regional Swap</b>					
52359	STP-U-7057)--70-97	FHWA Approved	<b>Total</b>				<b>\$5,824,000</b>	<b>\$5,824,000</b>
Sioux City	In the city of Sioux City, On 11TH ST, Over FLOYD RIVER		<b>Federal Aid</b>				\$4,000,000	<b>\$4,000,000</b>
	PCC Pavement - Replace		<b>Regional Swap</b>				\$4,000,000	<b>\$4,000,000</b>
55554	STP-U-7057)--70-97	FHWA Approved	<b>Total</b>				<b>\$43,200,000</b>	<b>\$43,200,000</b>
Sioux City	In the city of Sioux City, On IA 12, Over Bacon Creek		<b>Federal Aid</b>				\$2,106,300	<b>\$2,106,300</b>
	Culvert Replacement		<b>Regional Swap</b>				\$2,106,300	<b>\$2,106,300</b>

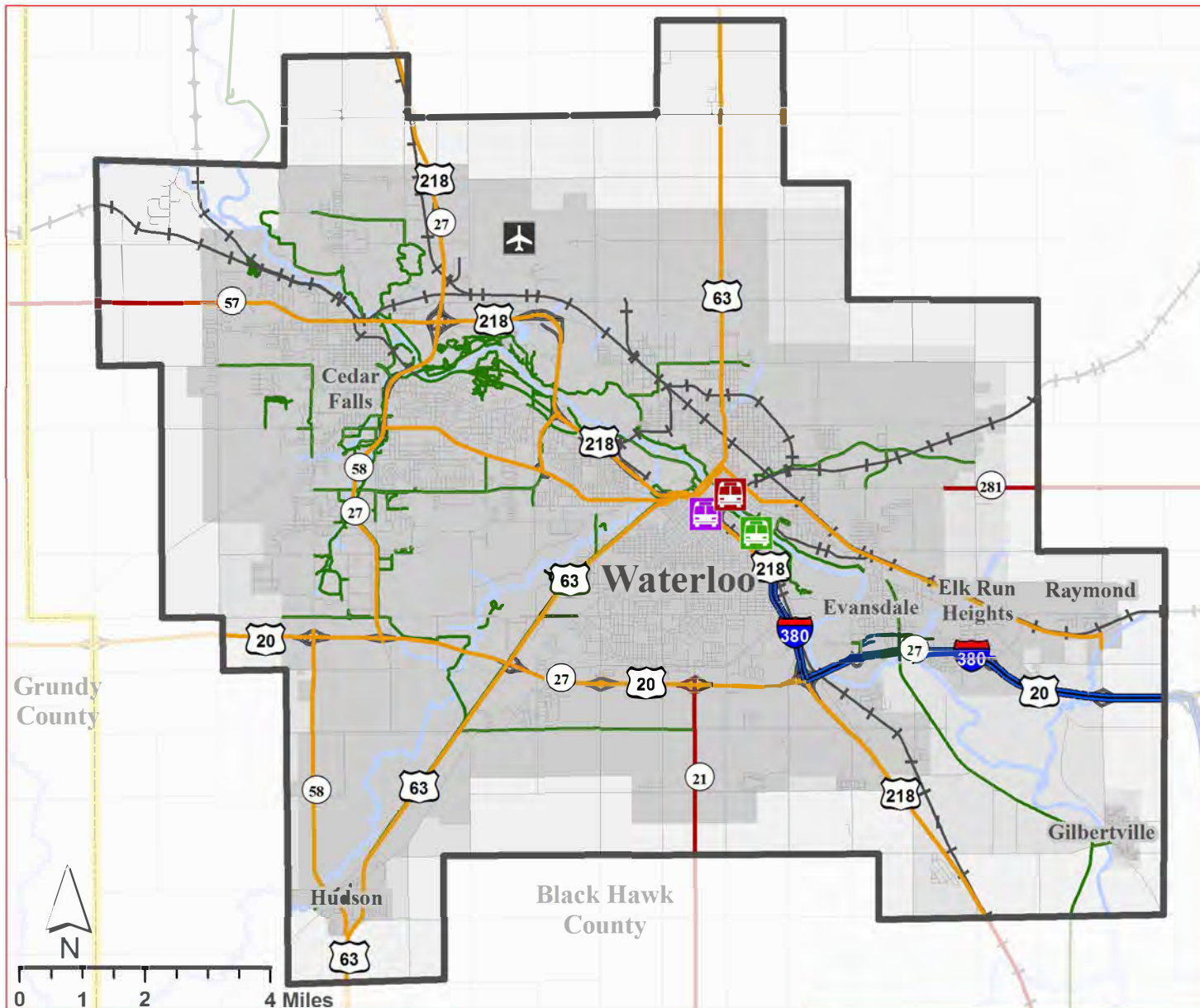
TAP

55555	TAP-U-7057)--81-97	FHWA Approved	<b>Total</b>			<b>\$586,532</b>		<b>\$586,532</b>
Sioux City	In the city of Sioux City, from Glen Ellen to Abandoned Railroad		<b>Federal Aid</b>			\$304,000		<b>\$304,000</b>
	Ped/Bike Grade & Pave		<b>Regional Swap</b>			\$304,000		<b>\$304,000</b>
55556	TAP-U-7057)--81-97	FHWA Approved	<b>Total</b>				<b>\$683,692</b>	<b>\$683,692</b>
Sioux City	In the city of Sioux City, along abandoned railroad, from Old HWY 141 bridge to Christy RD/Sunnybrook DR intersection.		<b>Federal Aid</b>				\$402,000	<b>\$402,000</b>
	Ped/Bike Grade & Pave		<b>Regional Swap</b>				\$402,000	<b>\$402,000</b>

# Iowa Northland Regional Council of Governments

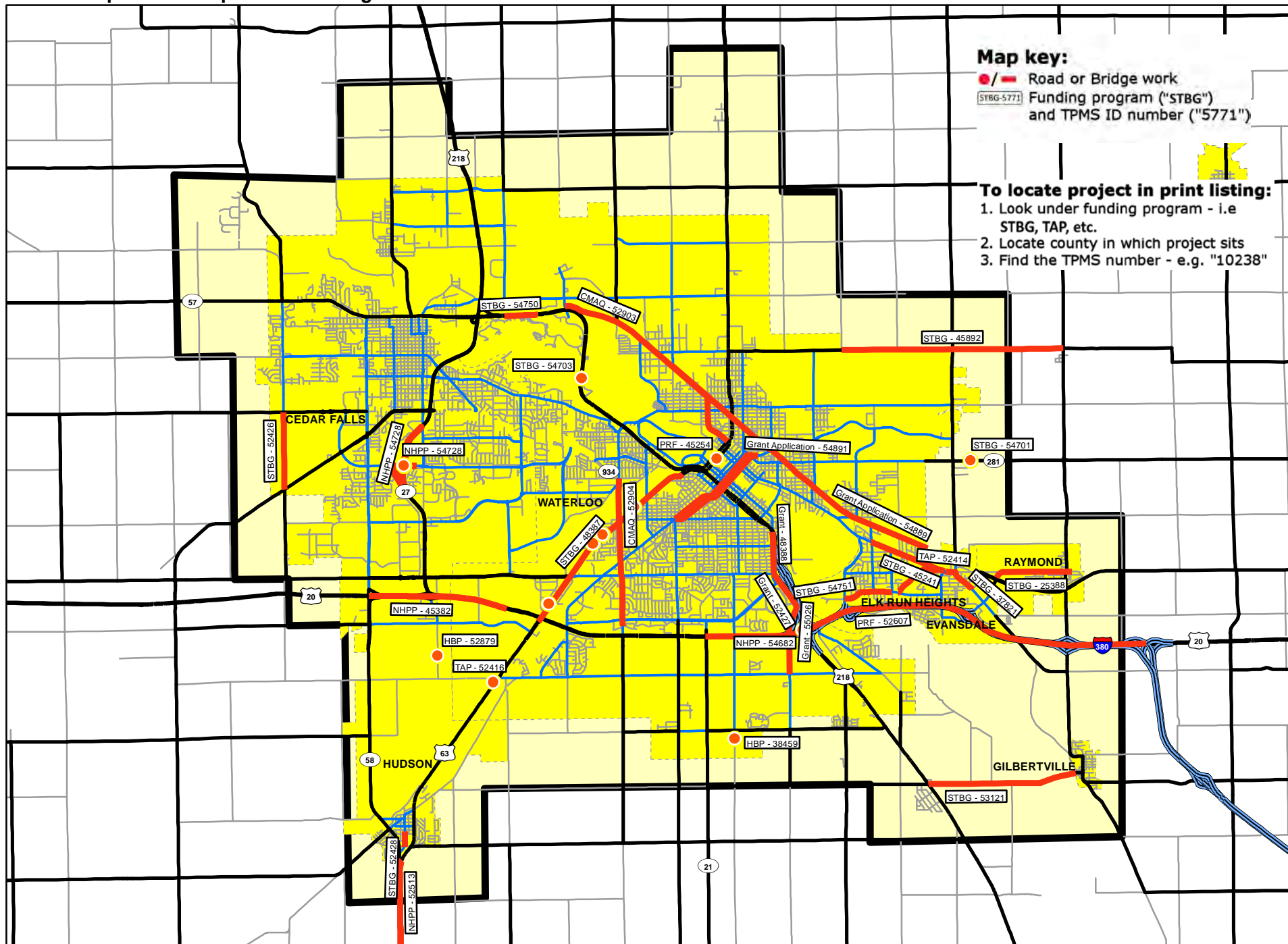
229 E. Park Ave, Waterloo, IA 50703

Phone: 319-235-0311 | [www.inrcog.org](http://www.inrcog.org)



- |                 |  |                         |
|-----------------|--|-------------------------|
| <b>Airports</b> |  | Interstate              |
|                 |  | National Highway System |
|                 |  | Primary Roads           |
|                 |  | Local Roads             |
|                 |  | Ramps                   |
|                 |  | Trails                  |
| <b>Transit</b>  |  | Railroad                |
|                 |  | Rivers                  |
|                 |  | Major Lakes             |
|                 |  | MPO Planning Area       |
|                 |  | Counties                |
|                 |  | City Limits             |
|                 |  | Urban Area              |

# 2025 Transportation Improvement Program



**MPO 30 / INRCOG**

Project ID	Project Number	Approval Level		2025	2026	2027	2028	Totals
Sponsor	Location	Letting Date						
STIP ID	Work Codes							

**CMAQ**

52904	STP-A-8155(784)--86-07	FHWA Approved	<b>Total</b>	<b>\$910,000</b>				<b>\$910,000</b>
Waterloo	In the city of Waterloo, On ANSBOROUGH AVE, from Downing Ave S 2.7 miles to Fisher Dr, traffic signal improvements	4/15/2025	<b>Federal Aid</b>	\$728,000				<b>\$728,000</b>
25162	Traffic Signals, Fiber Optic Installation		<b>Regional</b>					
			<b>Swap</b>					
52903	STP-A-8155(785)--86-07	FHWA Approved	<b>Total</b>	<b>\$1,100,000</b>				<b>\$1,100,000</b>
Waterloo	In the city of Waterloo, On BROADWAY ST, from 1st St NW 4.0 miles to US 218 Slip Ramps, traffic signal improvements	4/15/2025	<b>Federal Aid</b>	\$880,000				<b>\$880,000</b>
25163	Traffic Signals, Fiber Optic Installation		<b>Regional</b>					
			<b>Swap</b>					

**CRP**

55515	CRP-8155()--8P-07	FHWA Approved	<b>Total</b>				<b>\$1,440,000</b>	<b>\$1,440,000</b>
Waterloo	In the city of Waterloo, On Hammond Ave/Ridgeway Ave intersection, construction of roundabout		<b>Federal Aid</b>				\$1,152,000	<b>\$1,152,000</b>
	PCC Pavement - Replace, Ped/Bike Grade & Pave		<b>Regional</b>				\$1,152,000	<b>\$1,152,000</b>
			<b>Swap</b>					

**Grant**

48388	HDP-8155(786)--71-07	FHWA Approved	<b>Total</b>	<b>\$11,160,000</b>				<b>\$11,160,000</b>
Waterloo	In the city of Waterloo, On La Porte Rd, from Plymouth Ave N 0.7 miles to US 218 Slip Ramp		<b>Federal Aid</b>	\$10,900,500				<b>\$10,900,500</b>
25084	PCC Pavement - Replace, Ped/Bike Grade & Pave		<b>Regional</b>	\$2,830,500				<b>\$2,830,500</b>
			<b>Swap</b>					

PA Note: Awarded \$8,070,000 RAISE Grant (of \$20,500,000 total award for 3-phased project)

52427	HDP-8155(783)--71-07	FHWA Approved	<b>Total</b>				<b>\$9,148,000</b>	<b>\$9,148,000</b>
Waterloo	In the city of Waterloo, On La Porte Rd, from Bopp St N 0.5 miles to Plymouth Ave	3/17/2026	<b>Federal Aid</b>				\$8,411,900	<b>\$8,411,900</b>
	PCC Pavement - Replace, Ped/Bike Grade & Pave		<b>Regional</b>				\$4,711,900	<b>\$4,711,900</b>
			<b>Swap</b>					

PA Note: Awarded \$3,700,000 RAISE Grant (of \$20,500,000 total award for 3-phased project)

Project ID	Project Number	Approval Level		2025	2026	2027	2028	Totals
Sponsor	Location	Letting Date						
STIP ID	Work Codes							

HBP

52879	BROS-3577())--8J-07	FHWA Approved	<b>Total</b>	<b>\$611,000</b>				<b>\$611,000</b>
Hudson	In the city of Hudson, On BUTTERFIELD RD, Over DRAINAGE, S11 T88 R14		<b>Federal Aid</b>	\$611,000				<b>\$611,000</b>
25136	Bridge Replacement		<b>Regional Swap</b>					

NHPP

55691	NHSX-063())--3H-07	FHWA Approved	<b>Total</b>	<b>\$4,400,000</b>				<b>\$4,400,000</b>
Iowa Department of Transportation	US 63: In Waterloo, 0.1 mi S of US 20 to 0.4 mi S of University Ave		<b>Federal Aid</b>	\$3,520,000				<b>\$3,520,000</b>
25393	Pave		<b>Regional Swap</b>	\$700,000				<b>\$700,000</b>

DOT Note: Includes \$700,000 MPO STBG contribution

45382	NHSX-020())--3H-07	FHWA Approved	<b>Total</b>		<b>\$25,892,000</b>			<b>\$25,892,000</b>
Iowa Department of Transportation	US 20: Hudson Rd to US 63 (EB/WB) Pave, Traffic Signs		<b>Federal Aid</b>		\$20,713,600			<b>\$20,713,600</b>
			<b>Regional Swap</b>					
54682	IMX-380())--02-07	FHWA Approved	<b>Total</b>			<b>\$2,120,000</b>		<b>\$2,120,000</b>
Iowa Department of Transportation	I 380: Southbound Flyover Ramp at N US 20 Interchange Bridge Painting		<b>Federal Aid</b>			\$1,908,000		<b>\$1,908,000</b>
			<b>Regional Swap</b>					
54728	NHSX-058())--3H-07	FHWA Approved	<b>Total</b>			<b>\$1,141,000</b>	<b>\$67,601,000</b>	<b>\$68,742,000</b>
Iowa Department of Transportation	IA 58: Greenhill Rd in Cedar Falls (State Share) Grade and Pave, Bridge New, Grading		<b>Federal Aid</b>			\$912,800	\$19,681,000	<b>\$20,593,800</b>
			<b>Regional Swap</b>					
			<b>Grant App</b>				\$43,000,000	<b>\$43,000,000</b>

Project ID	Project Number	Approval Level		2025	2026	2027	2028	Totals
Sponsor	Location	Letting Date						
STIP ID	Work Codes							

PL

16106	RGPL-PA30()--PL-07	FHWA Approved	<b>Total</b>	<b>\$298,839</b>	<b>\$299,172</b>	<b>\$299,172</b>	<b>\$299,172</b>	<b>\$1,196,355</b>
MPO 30 / INRCOG	Waterloo MPO Planning: PL For Waterloo MPO		<b>Federal Aid</b>	\$239,071	\$239,338	\$239,338	\$239,338	\$957,085
25029	Transportation Planning		<b>Regional</b>					
	Trans Planning		<b>Swap</b>					

PRF

52607	STPN-020()--2J-07	FHWA Approved	<b>Total</b>		<b>\$1,692,000</b>			<b>\$1,692,000</b>
Iowa Department of Transportation	US 20: IA 21 to E I-380 Interchange		<b>Federal Aid</b>					
	Traffic Signs		<b>Regional</b>					
			<b>Swap</b>					

STBG

55652	STP-218()--2C-07	FHWA Approved	<b>Total</b>	<b>\$9,051,654</b>				<b>\$9,051,654</b>
Iowa Department of Transportation	US 218: Wolf Creek in LaPorte City to N of Marigold Dr in Waterloo		<b>Federal Aid</b>	\$7,823,045				\$7,823,045
25655	Pave		<b>Regional</b>	\$770,000				\$770,000
			<b>Swap</b>					

DOT Note: Includes \$770,000 of RPA 7 STBG

52426	STP-U-1185()--70-07	FHWA Approved	<b>Total</b>	<b>\$6,550,000</b>				<b>\$6,550,000</b>
Cedar Falls	In the city of Cedar Falls, On Union Rd, from W 27th St S 1.4 miles to University Ave		<b>Federal Aid</b>	\$1,000,000				\$1,000,000
25055	PCC Pavement - Grade and Replace		<b>Regional</b>	\$1,000,000				\$1,000,000
			<b>Swap</b>					
25388	STP-U-6342(601)--70-07	FHWA Approved	<b>Total</b>	<b>\$1,581,843</b>				<b>\$1,581,843</b>
Raymond	In the city of Raymond, On Lafayette Rd, from CN RR crossing E 1.4 miles to E of 1st St	1/22/2025	<b>Federal Aid</b>	\$1,230,000				\$1,230,000
25138	PCC Pavement - Replace, Pavement Rehab		<b>Regional</b>	\$1,230,000				\$1,230,000
			<b>Swap</b>					
45892	STP-S-C007()--5E-07	FHWA Approved	<b>Total</b>		<b>\$2,310,000</b>			<b>\$2,310,000</b>
Black Hawk County	On Donald Street (D16), from Sage Road E 4 miles to Raymond Road (V49)		<b>Federal Aid</b>		\$448,000			\$448,000
	HMA Resurfacing with Milling		<b>Regional</b>		\$448,000			\$448,000
			<b>Swap</b>					

Project ID	Project Number	Approval Level		2025	2026	2027	2028	Totals
Sponsor	Location	Letting Date						
STIP ID	Work Codes							

STBG

52428	STP-U-3577)--70-07	FHWA Approved	<b>Total</b>		<b>\$1,067,000</b>			<b>\$1,067,000</b>
Hudson	In the city of Hudson, On Washington St, from 50' S of Wood St N 0.28 miles to 240' N of 1st St		<b>Federal Aid</b>		\$853,600			<b>\$853,600</b>
	PCC Pavement - Replace, Ped/Bike Grade & Pave		<b>Regional Swap</b>		\$853,600			<b>\$853,600</b>
54703	BRF-218)--38-07	FHWA Approved	<b>Total</b>			<b>\$5,450,000</b>		<b>\$5,450,000</b>
Iowa Department of Transportation	US 218: Cedar River and Trail 2.9 mi S of IA 57 in Waterloo		<b>Federal Aid</b>			\$4,360,000		<b>\$4,360,000</b>
	Bridge Deck Overlay		<b>Regional Swap</b>					
54701	BRF-281)--38-07	FHWA Approved	<b>Total</b>			<b>\$1,250,000</b>		<b>\$1,250,000</b>
Iowa Department of Transportation	IA 281: Elk Run Creek 0.3 mi E of Co Rd V43		<b>Federal Aid</b>			\$1,000,000		<b>\$1,000,000</b>
	Bridge Replacement		<b>Regional Swap</b>					
55792	STP-PA30)--2C-07	FHWA Approved	<b>Total</b>			<b>\$4,570,000</b>		<b>\$4,570,000</b>
MPO 30 / INRCOG	On US 218 S, from MP 186.4 E 0.6 miles to MP 187.0		<b>Federal Aid</b>			\$914,000		<b>\$914,000</b>
	Pavement Rehab		<b>Regional Swap</b>			\$914,000		<b>\$914,000</b>
53121	STP-S-C007)--5E-07	FHWA Approved	<b>Total</b>			<b>\$1,790,000</b>		<b>\$1,790,000</b>
Black Hawk County	On D 38, from Hwy 218 E to City of Gilbertville		<b>Federal Aid</b>			\$1,328,711		<b>\$1,328,711</b>
	HMA Resurfacing with Milling		<b>Regional Swap</b>			\$1,328,711		<b>\$1,328,711</b>
54751	STP-U-2432)--70-07	FHWA Approved	<b>Total</b>			<b>\$3,026,970</b>		<b>\$3,026,970</b>
Evansdale	In the city of Evansdale, On W Gilbert Dr, from River Forest Rd E 0.8 miles to Grand Blvd		<b>Federal Aid</b>			\$2,421,576		<b>\$2,421,576</b>
	PCC Pavement - Replace		<b>Regional Swap</b>			\$2,421,576		<b>\$2,421,576</b>
55514	STP-U-8155)--70-07	FHWA Approved	<b>Total</b>			<b>\$760,000</b>		<b>\$760,000</b>
Waterloo	In the city of Waterloo, On N ELK RUN RD, from Newell St S 0.3 miles to Business Entrance		<b>Federal Aid</b>			\$585,000		<b>\$585,000</b>
	PCC Pavement - Replace, PCC Pavement Widening		<b>Regional Swap</b>			\$585,000		<b>\$585,000</b>

Project ID	Project Number	Approval Level		2025	2026	2027	2028	Totals
Sponsor	Location	Letting Date						
STIP ID	Work Codes							

STBG

55745	BRF-218()--38-07	FHWA Approved	<b>Total</b>				<b>\$750,000</b>	<b>\$750,000</b>
Iowa Department of Transportation	US 218: NB 218 to SB IA 27/58 (Ramp J) N of IA 57 in Waterloo		<b>Federal Aid</b>				\$600,000	<b>\$600,000</b>
	Pave		<b>Regional</b>					
			<b>Swap</b>					

TAP

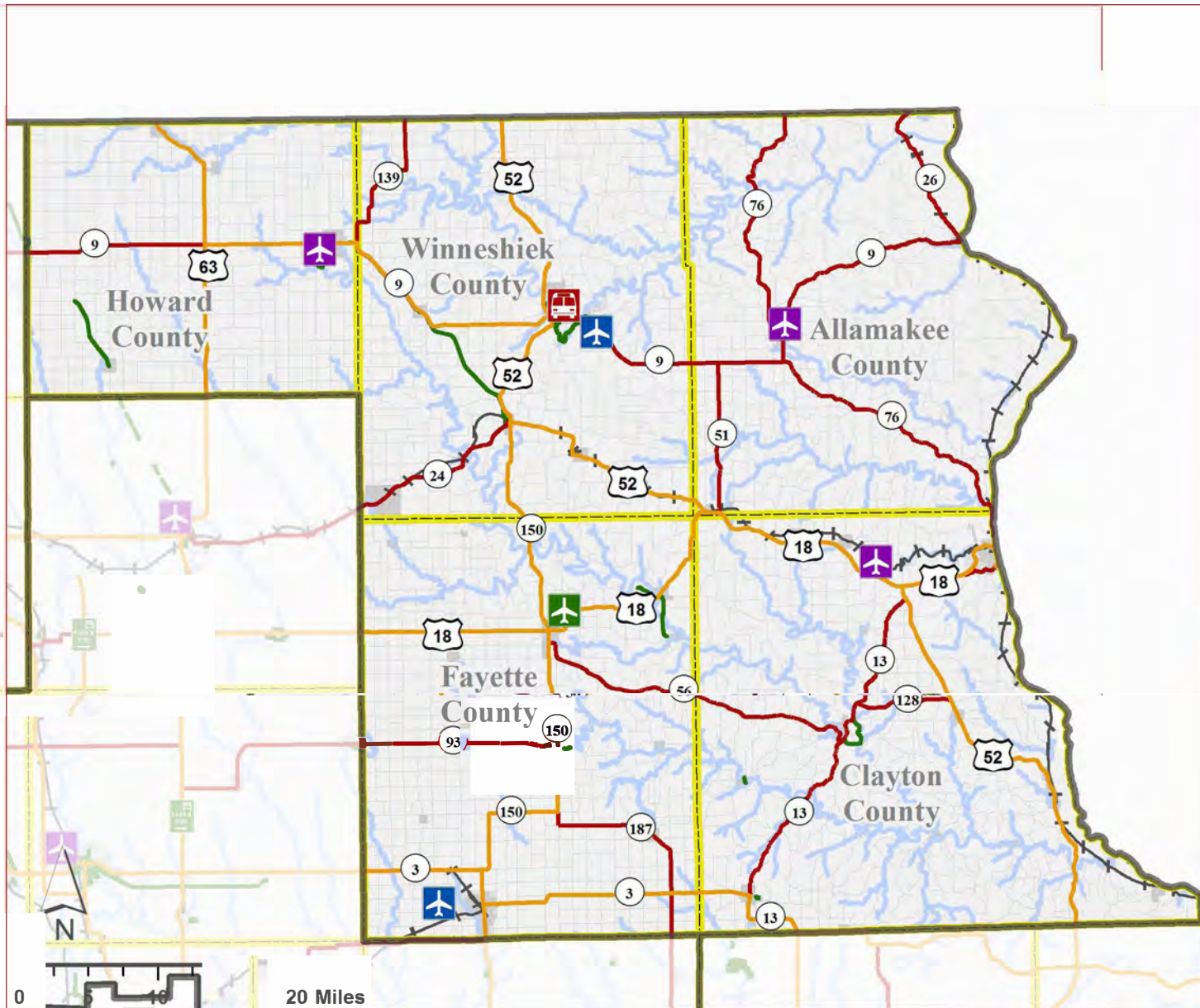
52414	TAP-R-2432()--8T-07	FHWA Approved	<b>Total</b>	<b>\$428,410</b>				<b>\$428,410</b>
Evansdale	In the city of Evansdale, On Elk Run Creek Levee Trail, from Gilbert Dr NE 1.02 miles to Lafayette Rd		<b>Federal Aid</b>	\$295,728				<b>\$295,728</b>
25053	Ped/Bike Grade & Pave		<b>Regional</b>	\$295,728				<b>\$295,728</b>
			<b>Swap</b>					
52416	TAP-U-8155()--8I-07	FHWA Approved	<b>Total</b>	<b>\$666,542</b>				<b>\$666,542</b>
Waterloo	In the city of Waterloo, On Sergeant Rd Trail BRs, from 550' SW of W Shaulis Rd NE 4.1 miles to 90' NE of W 3rd St	11/18/2025	<b>Federal Aid</b>	\$465,233				<b>\$465,233</b>
25054	Ped/Bike Structures		<b>Regional</b>	\$465,233				<b>\$465,233</b>
			<b>Swap</b>					



# Upper Explorerland Regional Planning Commission (RPA 1)

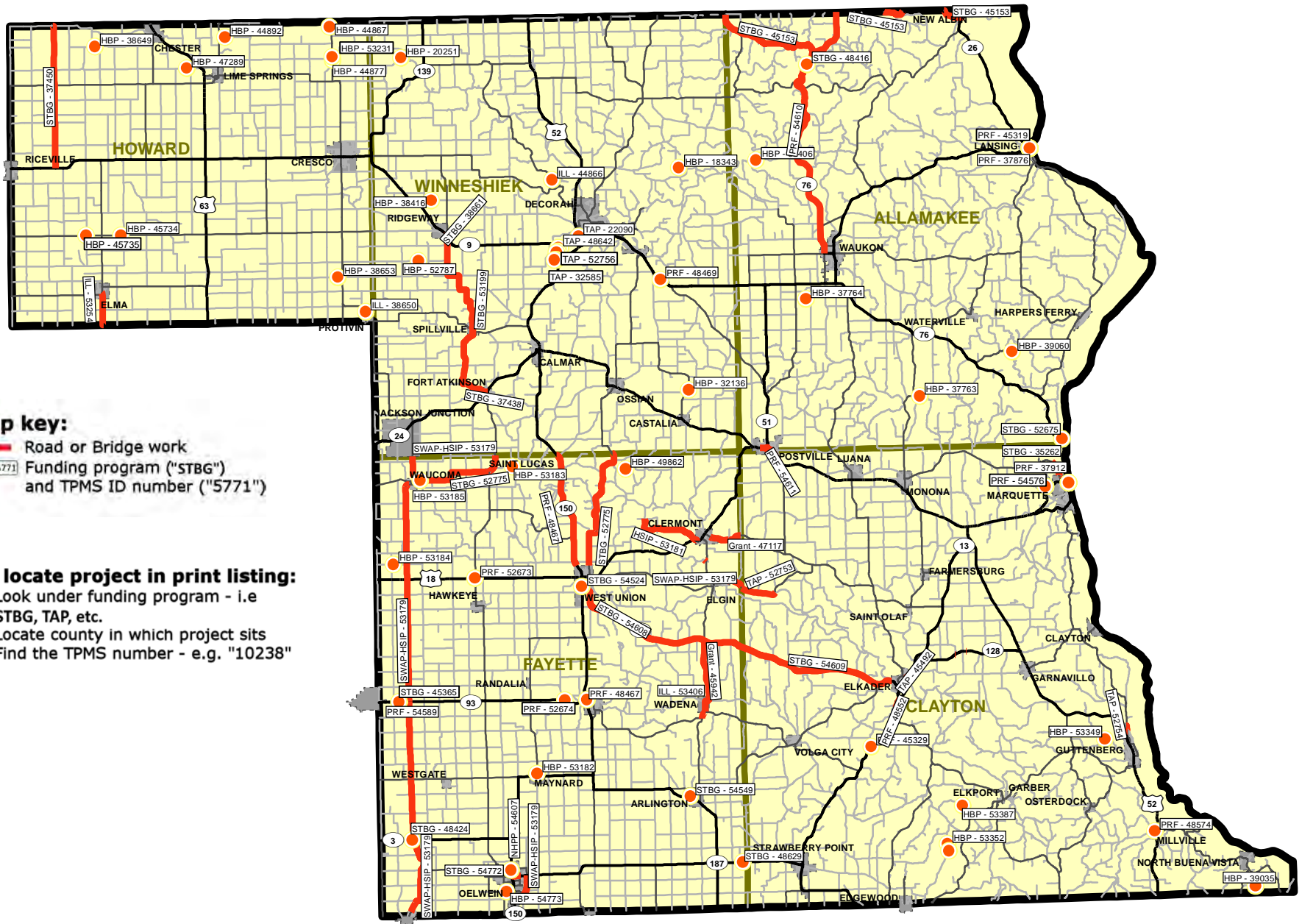
325 Washington Street, Suite A, Decorah, IA 52101

Phone: 563-382-6171 | [www.uerpc.org](http://www.uerpc.org)



- |                 |                         |
|-----------------|-------------------------|
| Airports        | Interstate              |
| Commercial      | National Highway System |
| Enhanced        | Primary Roads           |
| General Service | Local Roads             |
| Basic Service   | Ramps                   |
| Local Service   | Trails                  |
| Transit         | Railroad                |
| Regional        | Rivers                  |
| Large Urban     | Major Lakes             |
| Small Urban     | RPA Planning Area       |
| Intercity Bus   | Counties                |
| Amtrak          | City Limits             |
| Park & Ride     | Urban Area              |

# 2025 Transportation Improvement Program



### Map key:

- / - Road or Bridge work
- STBG-5771 Funding program ("STBG") and TPMS ID number ("5771")

### To locate project in print listing:

1. Look under funding program - i.e STBG, TAP, etc.
2. Locate county in which project sits
3. Find the TPMS number - e.g. "10238"

## RPA 1

Project ID	Project Number	Approval Level		2025	2026	2027	2028	Totals
Sponsor	Location	Letting Date						
STIP ID	Work Codes							

### Grant

53179	RS-C033(154)--61-33	FHWA Approved	<b>Total</b>	<b>\$6,093,000</b>				<b>\$6,093,000</b>
Fayette County	V68 from Fairbank north to Co Ln, Outer Rd	1/22/2025	<b>Federal Aid</b>	\$4,300,000				<b>\$4,300,000</b>
25144	from18th St to HWY3, B64 From Elgin to Co Ln		<b>Regional</b>					
	HMA Resurfacing with Milling, HMA Paved Shoulder - New		<b>Swap</b>	\$1,370,000				<b>\$1,370,000</b>
47117	RS-C033(159)--61-33	FHWA Approved	<b>Total</b>	<b>\$2,020,000</b>				<b>\$2,020,000</b>
Fayette County	On Apple Road from Olive St in Clermont to the County Line	2/18/2025	<b>Federal Aid</b>	\$436,300				<b>\$436,300</b>
25143	HMA Resurfacing/Cold-in-Place Recycling		<b>Regional</b>					
			<b>Swap</b>					
52775	RS-C033(163)--61-33	FHWA Approved	<b>Total</b>		<b>\$8,230,000</b>			<b>\$8,230,000</b>
Fayette County	W42 from Lincoln Way in West Union north to the County Line, B44 from V68 to W14, W14 from B44 North to the County Line	1/21/2026	<b>Federal Aid</b>		\$6,263,600			<b>\$6,263,600</b>
	HMA Resurfacing/Cold-in-Place Recycling, HMA Paved Shoulder - New		<b>Regional</b>		\$2,650,000			<b>\$2,650,000</b>
			<b>Swap</b>		\$500,000			<b>\$500,000</b>
45942	RS-C033(160)--61-33	FHWA Approved	<b>Total</b>			<b>\$3,369,000</b>		<b>\$3,369,000</b>
Fayette County	DIAMOND RD - W51 Intersection and W51 from HWY 56 to Kornhill Rd	3/16/2027	<b>Federal Aid</b>			\$1,957,000		<b>\$1,957,000</b>
	HMA Resurfacing/Cold-in-Place Recycling, HMA Paved Shoulder - New		<b>Regional</b>					
			<b>Swap</b>					

### HBP

54773	BRM-5657(614)--8N-33	FHWA Approved	<b>Total</b>	<b>\$3,500,000</b>				<b>\$3,500,000</b>
Oelwein	In the city of Oelwein, On 10TH ST SW, Over OTTER CREEK, S28 T91 R09	4/15/2025	<b>Federal Aid</b>	\$1,200,000				<b>\$1,200,000</b>
25089	Bridge Replacement - Other		<b>Regional</b>					
			<b>Swap</b>	\$300,000				<b>\$300,000</b>
55879	BROS-6427(601)--8J-45	FHWA Approved	<b>Total</b>	<b>\$1,200,000</b>				<b>\$1,200,000</b>
Riceville	In the city of Riceville, On WOODLAND AVE, Over WATSON CREEK, S25 T99 R15		<b>Federal Aid</b>	\$1,200,000				<b>\$1,200,000</b>
25647	Bridge Replacement		<b>Regional</b>					
			<b>Swap</b>					

Project ID	Project Number	Approval Level		2025	2026	2027	2028	Totals
Sponsor	Location	Letting Date						
STIP ID	Work Codes							

HBP

55878	BROS-8032(601)--8J-22	FHWA Approved	<b>Total</b>	<b>\$1,500,000</b>				<b>\$1,500,000</b>
Volga City	In the city of Volga City, On OAK ST, Over NAGLE CREEK, S10 T92 R06		<b>Federal Aid</b>	\$1,500,000				<b>\$1,500,000</b>
25646	Bridge Replacement		<b>Regional Swap</b>					
36406	BROS-C003(70)--5F-03	FHWA Approved	<b>Total</b>	<b>\$700,000</b>				<b>\$700,000</b>
Allamakee County	On Ellingson Bridge Drive, Over PATTERSON CREEK, S29 T99N R06W	2/18/2025	<b>Federal Aid</b>	\$700,000				<b>\$700,000</b>
25536	Bridge Replacement		<b>Regional Swap</b>					
39035	BROS-C022(103)--8J-22	FHWA Approved	<b>Total</b>	<b>\$500,000</b>				<b>\$500,000</b>
Clayton County	On Coffee Rd, Over PLUM CREEK, S34 T91 R1	1/22/2025	<b>Federal Aid</b>	\$500,000				<b>\$500,000</b>
25475	Bridge Replacement		<b>Regional Swap</b>					
53183	BROS-C033(156)--8J-33	FHWA Approved	<b>Total</b>	<b>\$560,000</b>				<b>\$560,000</b>
Fayette County	On P AVE, Over UNNAMED CREEK, S3 T95 R09	12/17/2024	<b>Federal Aid</b>	\$460,000				<b>\$460,000</b>
25141	Bridge Replacement		<b>Regional Swap</b>					
55072	BROS-C033(161)--8J-33	FHWA Approved	<b>Total</b>	<b>\$1,500,000</b>				<b>\$1,500,000</b>
Fayette County	On EAGLE RD, Over QUINN CR, S19 T95 R07	8/19/2025	<b>Federal Aid</b>	\$1,400,000				<b>\$1,400,000</b>
25142	Bridge Replacement-CCS		<b>Regional Swap</b>					
38649	BROS-C045(98)--8J-45	FHWA Approved	<b>Total</b>	<b>\$610,000</b>				<b>\$610,000</b>
Howard County	On 25th St, Over Staff Creek, S13 T100 R14	12/17/2024	<b>Federal Aid</b>	\$610,000				<b>\$610,000</b>
25524	Bridge Replacement		<b>Regional Swap</b>					
18343	BROS-C096()--8J-96	FHWA Approved	<b>Total</b>	<b>\$1,000,000</b>				<b>\$1,000,000</b>
Winneshiek County	On Pleasant View Rd., Over Canoe Creek, S33 T99 R7		<b>Federal Aid</b>	\$1,000,000				<b>\$1,000,000</b>
25593	Bridge Replacement		<b>Regional Swap</b>					

Project ID	Project Number	Approval Level		2025	2026	2027	2028	Totals
Sponsor	Location	Letting Date						
STIP ID	Work Codes							

HBP

34720	BROS-C096(164)--5F-96	FHWA Approved	<b>Total</b>	<b>\$460,000</b>				<b>\$460,000</b>
Winneshiek County	On HIGHLANDVILLE RD, Over NORTH BEAR CREEK, Sec 15-T100N	7/15/2025	<b>Federal Aid</b>	\$460,000				\$460,000
25594	Bridge Replacement		<b>Regional</b>					
			<b>Swap</b>					
44877	BRS-C045(99)--60-45	FHWA Approved	<b>Total</b>	<b>\$675,000</b>				<b>\$675,000</b>
Howard County	On V58, Over Nichols Creek, S22 T100 R11	1/22/2025	<b>Federal Aid</b>	\$540,000				\$540,000
25525	Bridge Replacement		<b>Regional</b>					
			<b>Swap</b>	\$135,000				\$135,000
37764	BROS-C003(1411)--8J-03	FHWA Approved	<b>Total</b>		<b>\$600,000</b>			<b>\$600,000</b>
Allamakee County	On Picnic Woods Drive, Over TEEPLE CREEK, S14 T97N R06W		<b>Federal Aid</b>		\$600,000			\$600,000
	Bridge and Approaches-CCS		<b>Regional</b>					
			<b>Swap</b>					
37763	BROS-C003(69)--8J-03	FHWA Approved	<b>Total</b>		<b>\$1,300,000</b>			<b>\$1,300,000</b>
Allamakee County	On Suttle Creek Road, Over YELLOW RIVER, S18 T96N R04W	7/15/2025	<b>Federal Aid</b>		\$1,300,000			\$1,300,000
	Bridge Replacement-PPCB		<b>Regional</b>					
			<b>Swap</b>					
53352	BROS-C022()-5F-22	FHWA Approved	<b>Total</b>		<b>\$900,000</b>			<b>\$900,000</b>
Clayton County	On X 29, Over Bear Creek, S17, T91, R04		<b>Federal Aid</b>		\$900,000			\$900,000
	Bridge Replacement		<b>Regional</b>					
			<b>Swap</b>					
49862	BROS-C033(158)--8J-33	FHWA Approved	<b>Total</b>		<b>\$680,000</b>			<b>\$680,000</b>
Fayette County	On 300TH ST, Over NUTTING CR, S2 T95 R08	11/18/2025	<b>Federal Aid</b>		\$600,000			\$600,000
	Bridge Replacement		<b>Regional</b>					
			<b>Swap</b>					
44892	BROS-C045()-5F-45	FHWA Approved	<b>Total</b>		<b>\$333,000</b>			<b>\$333,000</b>
Howard County	On 20th St, Over Branch Upper Iowa River, S9 T100 R12		<b>Federal Aid</b>		\$333,000			\$333,000
	Bridge Replacement		<b>Regional</b>					
			<b>Swap</b>					

Project ID	Project Number	Approval Level		2025	2026	2027	2028	Totals
Sponsor	Location	Letting Date						
STIP ID	Work Codes							

HBP

47289	BROS-C045(103)--8J-45	FHWA Approved	<b>Total</b>		<b>\$775,000</b>			<b>\$775,000</b>
Howard County	On 40th St, Over Beaver Creek, S24 T100 R13	12/16/2025	<b>Federal Aid</b>		\$775,000			<b>\$775,000</b>
	Bridge Replacement		<b>Regional Swap</b>					
38416	BROS-C096()-8J-96	FHWA Approved	<b>Total</b>		<b>\$400,000</b>			<b>\$400,000</b>
Winneshiek County	On 270th St., Over SMALL RUNNING CREEK, S3 T98N R10W		<b>Federal Aid</b>		\$400,000			<b>\$400,000</b>
	Bridge Replacement		<b>Regional Swap</b>					
55462	BROS-C096(163)--8J-96	FHWA Approved	<b>Total</b>		<b>\$1,200,000</b>			<b>\$1,200,000</b>
Winneshiek County	On 230TH ST, Over TURKEY RIVER, S27 T98 R10		<b>Federal Aid</b>		\$1,200,000			<b>\$1,200,000</b>
			<b>Regional Swap</b>					
53231	BRS-C045(102)--60-45	FHWA Approved	<b>Total</b>		<b>\$607,500</b>			<b>\$607,500</b>
Howard County	On V 58, Over Upper Iowa, S22 T100 R11	12/16/2025	<b>Federal Aid</b>		\$486,000			<b>\$486,000</b>
	Bridge Replacement		<b>Regional Swap</b>		\$121,500			<b>\$121,500</b>
39060	BROS-C003(31F1)--5F-03	FHWA Approved	<b>Total</b>			<b>\$950,000</b>		<b>\$950,000</b>
Allamakee County	On B25(State Forest Road), Over PAINT CREEK, S31 T97N R03W		<b>Federal Aid</b>			\$950,000		<b>\$950,000</b>
	Bridge Replacement		<b>Regional Swap</b>					
53387	BROS-C022()-8J-22	FHWA Approved	<b>Total</b>			<b>\$1,000,000</b>		<b>\$1,000,000</b>
Clayton County	On HAMLET RD, Over BEAR CREEK, S33 T92 R04		<b>Federal Aid</b>			\$1,000,000		<b>\$1,000,000</b>
	Bridge Replacement		<b>Regional Swap</b>					
20251	BROS-C096()-5F-96	FHWA Approved	<b>Total</b>			<b>\$1,100,000</b>		<b>\$1,100,000</b>
Winneshiek County	On 360TH ST, Over UPPER IOWA RIVER, S21 T100 R10		<b>Federal Aid</b>			\$1,100,000		<b>\$1,100,000</b>
	Bridge Replacement		<b>Regional Swap</b>					



Project ID	Project Number	Approval Level		2025	2026	2027	2028	Totals
Sponsor	Location	Letting Date						
STIP ID	Work Codes							

HBP

45734	BRS-C045()--60-45	FHWA Approved	<b>Total</b>			<b>\$450,000</b>		<b>\$450,000</b>
Howard County	On A46, Over Crane Creek, S20 T98 R13		<b>Federal Aid</b>			\$360,000		<b>\$360,000</b>
	Bridge Replacement		<b>Regional Swap</b>			\$90,000		<b>\$90,000</b>
45735	BRS-C045()--60-45	FHWA Approved	<b>Total</b>			<b>\$450,000</b>		<b>\$450,000</b>
Howard County	On A46, Over Little Wapsipinicon River, S23 T98 R14		<b>Federal Aid</b>			\$360,000		<b>\$360,000</b>
	Bridge Replacement		<b>Regional Swap</b>			\$90,000		<b>\$90,000</b>
55178	BRS-C045()--60-45	FHWA Approved	<b>Total</b>			<b>\$750,000</b>		<b>\$750,000</b>
Howard County	On V 58, Over BOHEMIAN CREEK, S13 T97 R11		<b>Federal Aid</b>			\$600,000		<b>\$600,000</b>
	Bridge Replacement-CCS		<b>Regional Swap</b>			\$150,000		<b>\$150,000</b>
37527	BHS-C045()--63-45	FHWA Approved	<b>Total</b>				<b>\$300,000</b>	<b>\$300,000</b>
Howard County	On A46, Over Crane Creek, S14 T98 R13		<b>Federal Aid</b>				\$240,000	<b>\$240,000</b>
	Bridge Rehabilitation		<b>Regional Swap</b>				\$60,000	<b>\$60,000</b>
53389	BROS-C022()--8J-22	FHWA Approved	<b>Total</b>				<b>\$500,000</b>	<b>\$500,000</b>
Clayton County	On 265TH ST, Over STREAM, S29 T93 R06		<b>Federal Aid</b>				\$500,000	<b>\$500,000</b>
	Bridge Replacement		<b>Regional Swap</b>					
51171	BROS-C096()--8J-96	FHWA Approved	<b>Total</b>				<b>\$400,000</b>	<b>\$400,000</b>
Winneshiek County	On FERRIS ML RD, Over CREEK, S24 T99 R07		<b>Federal Aid</b>				\$400,000	<b>\$400,000</b>
	Bridge Replacement-CCS		<b>Regional Swap</b>					
53200	BROS-C096()--8J-96	FHWA Approved	<b>Total</b>				<b>\$350,000</b>	<b>\$350,000</b>
Winneshiek County	On COLDWATER CRK RD, Over CREEK, S32 T100 R09		<b>Federal Aid</b>				\$350,000	<b>\$350,000</b>
	Bridge Replacement		<b>Regional Swap</b>					

Project ID	Project Number	Approval Level		2025	2026	2027	2028	Totals
Sponsor	Location	Letting Date						
STIP ID	Work Codes							

HBP

39056	BRS-C003(18K3)--60-03	FHWA Approved	<b>Total</b>				<b>\$1,050,000</b>	<b>\$1,050,000</b>
Allamakee County	On X42(Lansing Harpers Road), Over VILLAGE CREEK, S18 T98N R03W		<b>Federal Aid</b>				\$840,000	<b>\$840,000</b>
	Bridge Replacement		<b>Regional Swap</b>				\$210,000	<b>\$210,000</b>
53241	BRS-C045()-60-45	FHWA Approved	<b>Total</b>				<b>\$500,000</b>	<b>\$500,000</b>
Howard County	On T68, Over Wapsipinicon River, S7 T99 R14		<b>Federal Aid</b>				\$400,000	<b>\$400,000</b>
	Bridge Replacement		<b>Regional Swap</b>				\$100,000	<b>\$100,000</b>
53242	BRS-C045()-60-45	FHWA Approved	<b>Total</b>				<b>\$350,000</b>	<b>\$350,000</b>
Howard County	On V 36, Over Upper Iowa, S8 T100 R12		<b>Federal Aid</b>				\$280,000	<b>\$280,000</b>
	Culvert Replacement		<b>Regional Swap</b>				\$70,000	<b>\$70,000</b>

ILL

44866	ILL-C096(158)--92-96	FHWA Approved	<b>Total</b>		<b>\$2,200,000</b>			<b>\$2,200,000</b>
Winneshiek County	On W 20, Over UPPER IOWA RIVER, S31 T99 R08	3/18/2025	<b>Federal Aid</b>					
	Bridge Replacement		<b>Regional Swap</b>					
38650	ILL-C045()-92-45	FHWA Approved	<b>Total</b>			<b>\$750,000</b>		<b>\$750,000</b>
Howard County	On V58, Over Bohemian Creek, S13 T97 R11		<b>Federal Aid</b>					
	Bridge Replacement		<b>Regional Swap</b>					
53254	ILL-C045()-92-45	FHWA Approved	<b>Total</b>				<b>\$1,400,000</b>	<b>\$1,400,000</b>
Howard County	On V18, from 100th St N 2.2 miles to Main St, Elma		<b>Federal Aid</b>					
	PCC Overlay		<b>Regional Swap</b>					
44869	ILL-C096()-92-96	FHWA Approved	<b>Total</b>				<b>\$1,200,000</b>	<b>\$1,200,000</b>
Winneshiek County	On A 52, Over TROUT CREEK, S21 T98 R07		<b>Federal Aid</b>					
	Bridge Replacement		<b>Regional Swap</b>					



Project ID	Project Number	Approval Level		2025	2026	2027	2028	Totals
Sponsor	Location	Letting Date						
STIP ID	Work Codes							

ILL

44870	ILL-C096)--92-96	FHWA Approved	<b>Total</b>				<b>\$1,300,000</b>	<b>\$1,300,000</b>
Winneshiek County	On 370TH ST, Over Upper Iowa River, S18 T100 R10		<b>Federal Aid</b>					
	Bridge Replacement, Grading		<b>Regional Swap</b>					
44872	ILL-C096)--92-96	FHWA Approved	<b>Total</b>				<b>\$1,200,000</b>	<b>\$1,200,000</b>
Winneshiek County	On LUNDY BRG RD, Over UPPER IOWA RIVER, S36 T99 R07		<b>Federal Aid</b>					
	Bridge Replacement		<b>Regional Swap</b>					
44874	ILL-C096)--92-96	FHWA Approved	<b>Total</b>				<b>\$2,500,000</b>	<b>\$2,500,000</b>
Winneshiek County	On 244TH AVE, Over UPPER IOWA RIVER, S10 T99 R09		<b>Federal Aid</b>					
	Bridge Replacement, Grading		<b>Regional Swap</b>					
37441	ILL-C096)--92-96	FHWA Approved	<b>Total</b>				<b>\$2,000,000</b>	<b>\$2,000,000</b>
Winneshiek County	On 143RD AVE, Over UPPER IOWA RIVER, S9 T98 R07		<b>Federal Aid</b>					
	Bridge Replacement		<b>Regional Swap</b>					

MISC

54895	MISC-NATLPSSTWD)--XX-03	FHWA Approved	<b>Total</b>	<b>\$3,500,000</b>				<b>\$3,500,000</b>
National Park Service	Effigy Mounds National Monument: Rehabilitate Parking Area		<b>Federal Aid</b>	\$3,500,000				<b>\$3,500,000</b>
25642	Miscellaneous		<b>Regional Swap</b>					

NHPP

55611	NHSX-009)--3H-96	FHWA Approved	<b>Total</b>			<b>\$4,124,000</b>		<b>\$4,124,000</b>
Iowa Department of Transportation	IA 9: In Decorah, from US 52 to near Pleasant Ave		<b>Federal Aid</b>			\$3,299,200		<b>\$3,299,200</b>
	Pave		<b>Regional Swap</b>					

DOT Note: Will use Y237

Project ID	Project Number	Approval Level		2025	2026	2027	2028	Totals
Sponsor	Location	Letting Date						
STIP ID	Work Codes							

PRF

37876	BRFN-009()--39-03	FHWA Approved	<b>Total</b>	<b>\$20,000</b>			<b>\$20,000</b>	<b>\$40,000</b>
Iowa Department of Transportation	IA 9: Mississippi River in Lansing (State Share)		<b>Federal Aid</b>					
25272	Bridge Cleaning		<b>Regional</b>					
			<b>Swap</b>					
37912	BRFN-018()--39-22	FHWA Approved	<b>Total</b>	<b>\$20,000</b>	<b>\$20,000</b>	<b>\$20,000</b>	<b>\$20,000</b>	<b>\$80,000</b>
Iowa Department of Transportation	US 18: Mississippi River in Marquette (State Share)		<b>Federal Aid</b>					
25273	Bridge Cleaning		<b>Regional</b>					
			<b>Swap</b>					
48574	BRFN-052()--39-22	FHWA Approved	<b>Total</b>	<b>\$921,000</b>				<b>\$921,000</b>
Iowa Department of Transportation	US 52: Turkey River in Millville		<b>Federal Aid</b>					
25274	Bridge Deck Overlay		<b>Regional</b>					
			<b>Swap</b>					
48552	STPN-013()--2J-22	FHWA Approved	<b>Total</b>	<b>\$240,000</b>				<b>\$240,000</b>
Iowa Department of Transportation	IA 13: 0.05 mi E of Empire Rd and 0.2 mi SW of IA 56		<b>Federal Aid</b>					
25271	Rip Rap		<b>Regional</b>					
			<b>Swap</b>					
52673	BRFN-018()--39-33	FHWA Approved	<b>Total</b>		<b>\$296,000</b>			<b>\$296,000</b>
Iowa Department of Transportation	US 18: Drainage Ditch 0.1 mi W of Co Rd W14		<b>Federal Aid</b>					
	Bridge Deck Overlay		<b>Regional</b>					
			<b>Swap</b>					
52674	BRFN-093()--39-33	FHWA Approved	<b>Total</b>		<b>\$668,000</b>			<b>\$668,000</b>
Iowa Department of Transportation	IA 93: Coulee Creek 1.4 mi W of IA 150		<b>Federal Aid</b>					
	Bridge Deck Overlay		<b>Regional</b>					
			<b>Swap</b>					

Project ID	Project Number	Approval Level		2025	2026	2027	2028	Totals
Sponsor	Location	Letting Date						
STIP ID	Work Codes							

PRF

45319	STPN-009)--2J-03	FHWA Approved	<b>Total</b>		<b>\$270,000</b>			<b>\$270,000</b>
Iowa Department of Transportation	IA 9: Mississippi River in Lansing (State Share)		<b>Federal Aid</b>					
	Traffic Signs		<b>Regional</b>					
			<b>Swap</b>					

STBG

48629	BRF-003)--38-33	FHWA Approved	<b>Total</b>	<b>\$2,583,000</b>				<b>\$2,583,000</b>
Iowa Department of Transportation	IA 3: Maquoketa River 1.7 mi E of IA 187		<b>Federal Aid</b>	\$2,066,400				<b>\$2,066,400</b>
25268	Bridge Replacement		<b>Regional</b>					
			<b>Swap</b>					
48424	BRF-003)--38-33	FHWA Approved	<b>Total</b>	<b>\$2,296,000</b>				<b>\$2,296,000</b>
Iowa Department of Transportation	IA 3: Little Wapsipinicon River 0.2 mi W of Co Rd V68		<b>Federal Aid</b>	\$1,836,800				<b>\$1,836,800</b>
25269	Bridge Replacement, Wetland Mitigation		<b>Regional</b>					
			<b>Swap</b>					
48416	BRF-076-2)--38-03	FHWA Approved	<b>Total</b>	<b>\$6,190,757</b>				<b>\$6,190,757</b>
Iowa Department of Transportation	IA 76: Waterloo Creek 2.2 mi N of Co Rd A26		<b>Federal Aid</b>	\$4,952,606				<b>\$4,952,606</b>
25270	Bridge Replacement-PPCB		<b>Regional</b>					
			<b>Swap</b>					
45365	BRF-093)--38-33	FHWA Approved	<b>Total</b>	<b>\$812,000</b>				<b>\$812,000</b>
Iowa Department of Transportation	IA 93: Stream 0.7 mi W of Co Rd V68		<b>Federal Aid</b>	\$649,600				<b>\$649,600</b>
25267	Culvert Replacement		<b>Regional</b>					
			<b>Swap</b>					
20	RGPL-PA01(RTP)--ST-00	FHWA Approved	<b>Total</b>	<b>\$52,500</b>	<b>\$55,125</b>	<b>\$57,875</b>	<b>\$60,769</b>	<b>\$226,269</b>
RPA 1	UERPC RPA-1 - TPWP supplemental STBG		<b>Federal Aid</b>	\$42,000	\$44,100	\$46,300	\$48,615	<b>\$181,015</b>
25027	Trans Planning		<b>Regional</b>	\$42,000	\$44,100	\$46,300	\$48,615	<b>\$181,015</b>
			<b>Swap</b>					
55464	STP-S-7180(603)--5E-96	FHWA Approved	<b>Total</b>	<b>\$387,500</b>				<b>\$387,500</b>
Winneshiek County	On N MAIN ST, from N CL S 0.8 miles to S CL		<b>Federal Aid</b>	\$310,000				<b>\$310,000</b>
25592			<b>Regional</b>	\$387,500				<b>\$387,500</b>
			<b>Swap</b>	\$77,500				<b>\$77,500</b>

Project ID	Project Number	Approval Level		2025	2026	2027	2028	Totals
Sponsor	Location	Letting Date						
STIP ID	Work Codes							

STBG

45153	STP-S-C003(A16 & A11)--5E-03	FHWA Approved	<b>Total</b>	\$4,200,000				\$4,200,000
Allamakee County	On A16 from Hwy 76 to MN Line and A11 from Hwy 26 to MN line		<b>Federal Aid</b>	\$2,300,000				\$2,300,000
25535	HMA Resurfacing with Milling		<b>Regional Swap</b>	\$2,300,000				\$2,300,000
52675	BRF-076()--38-03	FHWA Approved	<b>Total</b>		\$1,107,000			\$1,107,000
Iowa Department of Transportation	IA 76: Yellow River 3.0 mi S of Co Rd X52		<b>Federal Aid</b>		\$885,600			\$885,600
	Bridge Deck Overlay		<b>Regional Swap</b>					
54524	BRF-150()--38-33	FHWA Approved	<b>Total</b>			\$1,148,000		\$1,148,000
Iowa Department of Transportation	IA 150: Otter Creek 0.2 mi N of IA 56 in West Union		<b>Federal Aid</b>			\$918,400		\$918,400
	Bridge Deck Overlay		<b>Regional Swap</b>					
54549	BRF-187()--38-33	FHWA Approved	<b>Total</b>			\$1,510,000		\$1,510,000
Iowa Department of Transportation	IA 187: Brush Creek 0.5 mi W of Co Rd W51		<b>Federal Aid</b>			\$1,208,000		\$1,208,000
	Bridge Replacement, Right of Way		<b>Regional Swap</b>					
35262	STP-S-C022()--5E-22	FHWA Approved	<b>Total</b>			\$4,600,000		\$4,600,000
Clayton County	On B45, from Marquette city limits north 1.2 Miles to top of hill, S9,10 T95 R03		<b>Federal Aid</b>			\$2,650,000		\$2,650,000
	Pavement Rehab, Slope Improvement, Guardrail		<b>Regional Swap</b>			\$2,650,000		\$2,650,000
55676	BRF-009()--38-96	FHWA Approved	<b>Total</b>				\$820,000	\$820,000
Iowa Department of Transportation	IA 9: Division St 0.6 mi E of IA 52 in Decorah		<b>Federal Aid</b>				\$656,000	\$656,000
	Pave		<b>Regional Swap</b>					
DOT Note: Will use Y237								
55610	STP-009()--2C-03	FHWA Approved	<b>Total</b>				\$1,955,000	\$1,955,000
Iowa Department of Transportation	IA 9: In Lansing, North 7th Street to near Hale Street		<b>Federal Aid</b>				\$1,564,000	\$1,564,000
	Pave		<b>Regional Swap</b>					

Project ID	Project Number	Approval Level		2025	2026	2027	2028	Totals
Sponsor	Location	Letting Date						
STIP ID	Work Codes							

STBG

53201	STP-S-C096()--5E-96	FHWA Approved	<b>Total</b>				<b>\$3,800,000</b>	<b>\$3,800,000</b>
Winneshiek County	On W 42, from St Hwy 9 S 10 miles to Ossian NCL		<b>Federal Aid</b>				\$2,500,000	<b>\$2,500,000</b>
	HMA Resurfacing/Cold-in-Place Recycling		<b>Regional</b>				\$2,500,000	<b>\$2,500,000</b>
			<b>Swap</b>					

SWAP-HSIP

37723	HSIP-SWAP-C022(104)--FJ-22	DOT Approved	<b>Total</b>	<b>\$7,730,000</b>				<b>\$7,730,000</b>
Clayton County	On X28, from ECL Farmersburg, N to St Hwy 18 and On B45, from ECL Monona, E 10.4 miles to NE 1/4 of NE 1/4, S9-T95N-R3W	4/15/2025	<b>Federal Aid</b>					
	HMA Resurfacing with Milling		<b>Regional</b>					
			<b>Swap</b>	\$330,000				<b>\$330,000</b>

TAP

45492	TAP-R-C022(99)--8T-22	FHWA Approved	<b>Total</b>	<b>\$854,233</b>				<b>\$854,233</b>
Clayton County Conservation Board	Pony Hollow Trail Extension along Iowa 13 from 250th Street to Grape Road	2/18/2025	<b>Federal Aid</b>	\$192,000				<b>\$192,000</b>
25031	Ped/Bike Paving		<b>Regional</b>	\$192,000				<b>\$192,000</b>
			<b>Swap</b>					
55884	TAP-R-C045()--8T-45	FHWA Approved	<b>Total</b>	<b>\$166,200</b>				<b>\$166,200</b>
Howard County Conservation Board	Design Engineering & Project Development: Wapsi Great Western Line Trail Renovation (Elma, IA to Acme, IA)		<b>Federal Aid</b>	\$46,311				<b>\$46,311</b>
25649	Ped/Bike Development		<b>Regional</b>	\$46,311				<b>\$46,311</b>
			<b>Swap</b>					
48642	TAP-R-C096()--8T-96	FHWA Approved	<b>Total</b>	<b>\$487,830</b>				<b>\$487,830</b>
Winneshiek County Conservation Board	On Dry Run Trail, Over Multiple Drainages		<b>Federal Aid</b>	\$180,056				<b>\$180,056</b>
25041	Ped/Bike Structures		<b>Regional</b>	\$180,056				<b>\$180,056</b>
			<b>Swap</b>					
32585	TAP-R-C096(148)--8T-96	FHWA Approved	<b>Total</b>	<b>\$320,000</b>				<b>\$320,000</b>
Winneshiek County Conservation Board	Trail Bridge (Phase VI) On Dry Run Trail, Over Dry Run Creek	9/16/2025	<b>Federal Aid</b>	\$116,000				<b>\$116,000</b>
25107	Ped/Bike Structures		<b>Regional</b>	\$116,000				<b>\$116,000</b>
			<b>Swap</b>					
52756	TAP-R-C096()--8T-96	FHWA Approved	<b>Total</b>		<b>\$412,500</b>			<b>\$412,500</b>
Winneshiek County Conservation Board	On Dry Run Trail, Over ravine/drainage, approx. 0.33 miles NW from US-52 mm 147		<b>Federal Aid</b>		\$133,000			<b>\$133,000</b>
	Ped/Bike Structures		<b>Regional</b>		\$133,000			<b>\$133,000</b>
			<b>Swap</b>					

Project ID	Project Number	Approval Level		2025	2026	2027	2028	Totals
Sponsor	Location	Letting Date						
STIP ID	Work Codes							

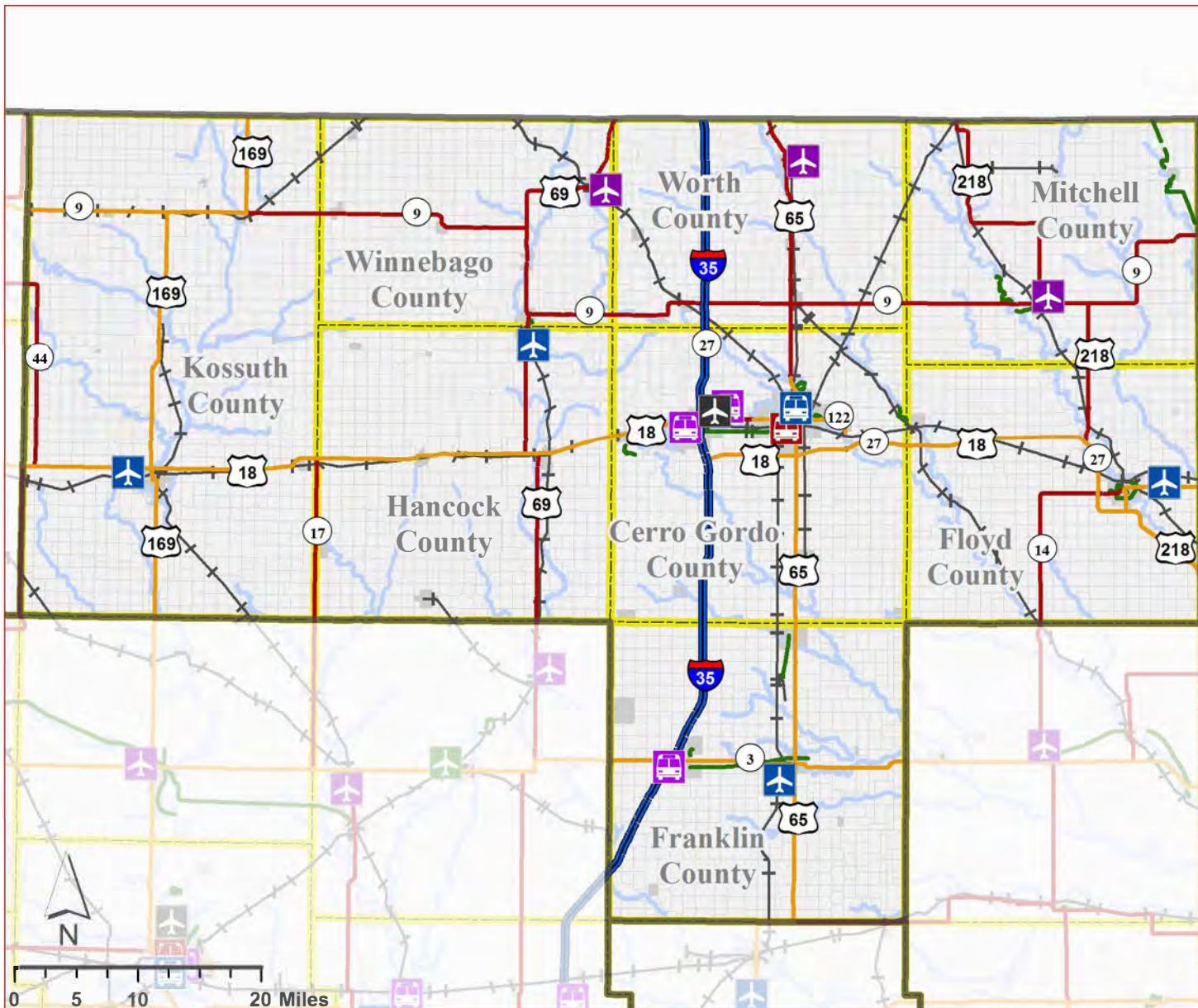
TAP

55883	TAP-R-C022()--8T-22	FHWA Approved	<b>Total</b>				<b>\$1,624,850</b>	<b>\$1,624,850</b>
Clayton County Conservation Board	Pony Hollow Trail Extension, E of IA-13, from S High Street N 1 miles to Grape Rd		<b>Federal Aid</b>				\$1,200,000	<b>\$1,200,000</b>
	Ped/Bike Paving		<b>Regional</b>				\$1,200,000	<b>\$1,200,000</b>
			<b>Swap</b>					

# North Iowa Area Council of Governments (RPA 2)

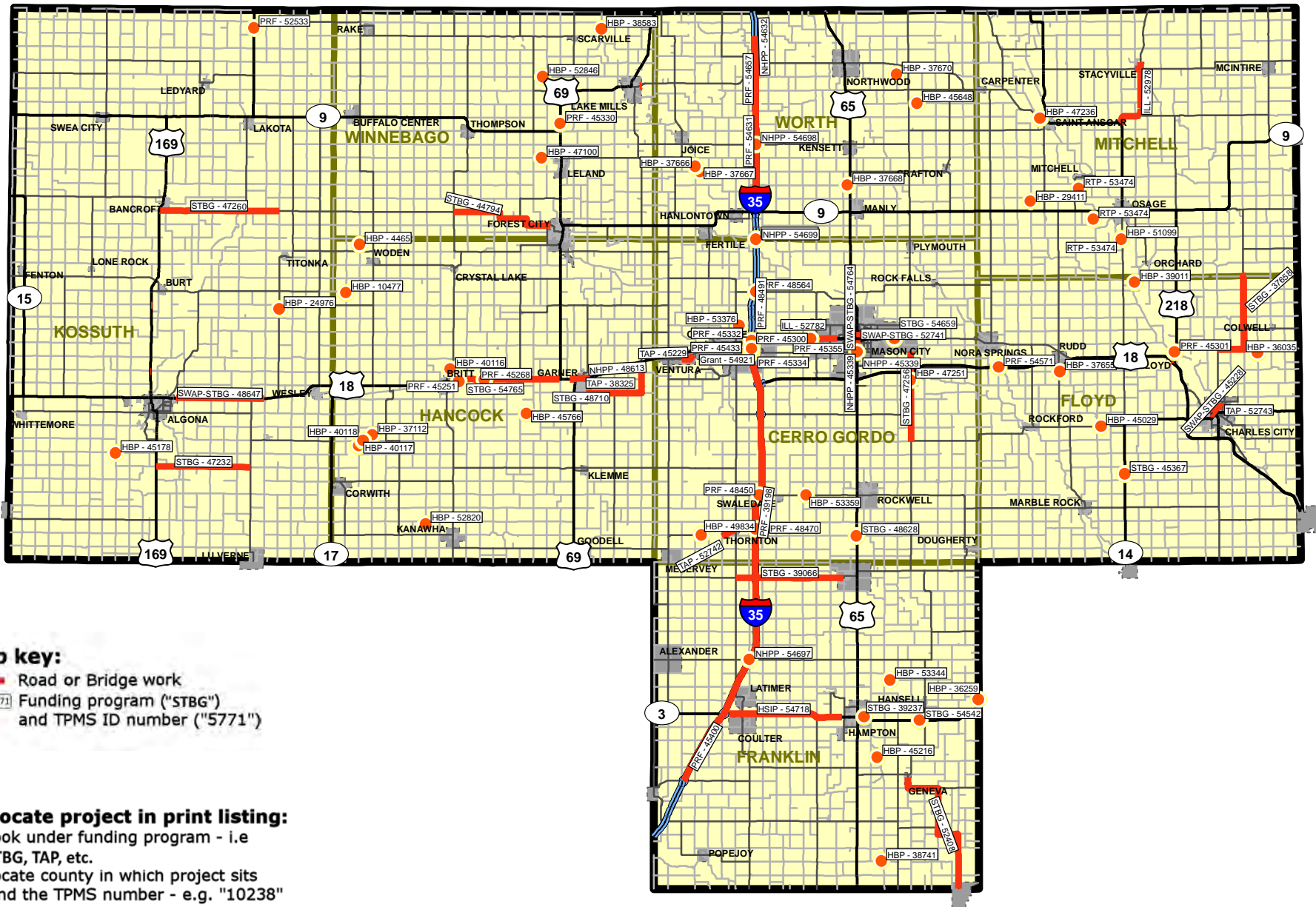
526 6th Street SW, Mason City, IA 50401

Phone: 641-423-0491 | [www.niacog.org](http://www.niacog.org)



- |                 |                         |
|-----------------|-------------------------|
| Airports        | Interstate              |
| Commercial      | National Highway System |
| Enhanced        | Primary Roads           |
| General Service | Local Roads             |
| Basic Service   | Ramps                   |
| Local Service   | Trails                  |
| Transit         | Railroad                |
| Regional        | Rivers                  |
| Large Urban     | Major Lakes             |
| Small Urban     | RPA Planning Area       |
| Intercity Bus   | Counties                |
| Amtrak          | City Limits             |
| Park & Ride     | Urban Area              |

# 2025 Transportation Improvement Program



**Map key:**

- / — Road or Bridge work
- [STBG-5771] Funding program ("STBG") and TPMS ID number ("5771")

**To locate project in print listing:**

1. Look under funding program - i.e STBG, TAP, etc.
2. Locate county in which project sits
3. Find the TPMS number - e.g. "10238"



## RPA 2

Project ID	Project Number	Approval Level		2025	2026	2027	2028	Totals
Sponsor	Location	Letting Date						
STIP ID	Work Codes							

### HBP

55874	BROS-6427(601)--8J-66	FHWA Approved	<b>Total</b>	<b>\$1,510,000</b>				<b>\$1,510,000</b>
Riceville	In the city of Riceville, On WOODLAND AVE, Over		<b>Federal Aid</b>	\$1,200,000				<b>\$1,200,000</b>
25645	WATSON CREEK, S25 T99 R15		<b>Regional</b>					
	Bridge Replacement		<b>Swap</b>					
45216	BROS-C035(119)--8J-35	FHWA Approved	<b>Total</b>	<b>\$375,000</b>				<b>\$375,000</b>
Franklin County	On RAIL AVE, Over SMALL STREAM, S14 T91 R20	2/18/2025	<b>Federal Aid</b>	\$375,000				<b>\$375,000</b>
25450	Bridge Replacement		<b>Regional</b>					
			<b>Swap</b>					
40118	BROS-C041(143)--5F-41	FHWA Approved	<b>Total</b>	<b>\$325,000</b>				<b>\$325,000</b>
Hancock County	On B 46, Over BOONE RIVER, S16 T95 R26	1/22/2025	<b>Federal Aid</b>	\$325,000				<b>\$325,000</b>
25178	RCB Culvert New - Single Box		<b>Regional</b>					
			<b>Swap</b>					
40117	BROS-C041(144)--8J-41	FHWA Approved	<b>Total</b>	<b>\$325,000</b>				<b>\$325,000</b>
Hancock County	On R 18, Over BOONE RIVER, S21 T95 R26	1/22/2025	<b>Federal Aid</b>	\$325,000				<b>\$325,000</b>
25177	RCB Culvert New - Single Box		<b>Regional</b>					
			<b>Swap</b>					
37112	BROS-C041(145)--8J-41	FHWA Approved	<b>Total</b>	<b>\$325,000</b>				<b>\$325,000</b>
Hancock County	On DEER AVE, Over BOONE RIVER, S15 T95 R26	1/22/2025	<b>Federal Aid</b>	\$325,000				<b>\$325,000</b>
25175	Bridge Replacement		<b>Regional</b>					
			<b>Swap</b>					
37667	BROS-C098(88)--8J-98	FHWA Approved	<b>Total</b>	<b>\$450,000</b>				<b>\$450,000</b>
Worth County	On A39, Over Winans Creek, S10 T98 R22	5/20/2025	<b>Federal Aid</b>	\$450,000				<b>\$450,000</b>
25441	Bridge Replacement		<b>Regional</b>					
			<b>Swap</b>					
53359	BRS-C017)--60-17	FHWA Approved	<b>Total</b>	<b>\$731,032</b>				<b>\$731,032</b>
Cerro Gordo County	On B 60, Over BEAVER DAM CREEK, S12 T94 R21		<b>Federal Aid</b>	\$584,826				<b>\$584,826</b>
25445	Bridge Replacement		<b>Regional</b>					
			<b>Swap</b>	\$146,206				<b>\$146,206</b>

Project ID	Project Number	Approval Level		2025	2026	2027	2028	Totals
Sponsor	Location	Letting Date						
STIP ID	Work Codes							

HBP

40116	BRS-C041(146)--60-41	FHWA Approved	<b>Total</b>	<b>\$300,000</b>				<b>\$300,000</b>
Hancock County	On R35, Over W BRANCH IOWA RIVER, S21 T96 R25	1/22/2025	<b>Federal Aid</b>	\$240,000				<b>\$240,000</b>
25176	Bridge Replacement		<b>Regional Swap</b>	\$60,000				<b>\$60,000</b>
37655	BROS-C034(109)--8J-34	FHWA Approved	<b>Total</b>		<b>\$750,000</b>			<b>\$750,000</b>
Floyd County	On 170TH ST, Over FLOOD CREEK, on NLINE S30 T96 R17	7/15/2025	<b>Federal Aid</b>		\$750,000			<b>\$750,000</b>
	Bridge Replacement		<b>Regional Swap</b>					
38741	BROS-C035(122)--8J-35	FHWA Approved	<b>Total</b>		<b>\$350,000</b>			<b>\$350,000</b>
Franklin County	On 40th Street, Over BEAVER CREEK, S26 T90N R20	11/18/2025	<b>Federal Aid</b>		\$350,000			<b>\$350,000</b>
	Bridge Replacement		<b>Regional Swap</b>					
45766	BROS-C041()--5F-41	FHWA Approved	<b>Total</b>		<b>\$200,000</b>			<b>\$200,000</b>
Hancock County	On B40, Over DD #6, S4 T95 R24		<b>Federal Aid</b>		\$200,000			<b>\$200,000</b>
	Bridge Replacement		<b>Regional Swap</b>					
29444	BROS-C055(781201)--5F-55	FHWA Approved	<b>Total</b>		<b>\$960,000</b>			<b>\$960,000</b>
Kossuth County	On P60, Over BUFFALO CREEK, on WLINE S12 T97 R28, Portland Township		<b>Federal Aid</b>		\$960,000			<b>\$960,000</b>
	Bridge Replacement		<b>Regional Swap</b>					
45648	BROS-C098()--8J-98	FHWA Approved	<b>Total</b>		<b>\$450,000</b>			<b>\$450,000</b>
Worth County	On 440TH ST, Over DRAINAGE DITCH, S8 T99 R19		<b>Federal Aid</b>		\$450,000			<b>\$450,000</b>
	Bridge Replacement		<b>Regional Swap</b>					
47251	BRS-C017()--60-17	FHWA Approved	<b>Total</b>		<b>\$400,000</b>			<b>\$400,000</b>
Cerro Gordo County	On S 56, Over creek, from Highway 218 S approx. 0.6 miles to Culvert, S29 T96 R19		<b>Federal Aid</b>		\$320,000			<b>\$320,000</b>
	Bridge Replacement		<b>Regional Swap</b>		\$80,000			<b>\$80,000</b>

Project ID	Project Number	Approval Level		2025	2026	2027	2028	Totals
Sponsor	Location	Letting Date						
STIP ID	Work Codes							

HBP

54931	BRS-C066()--60-66	FHWA Approved	<b>Total</b>		<b>\$350,000</b>			<b>\$350,000</b>
Mitchell County	On A 31, Over CREEK, S23 T99 R16		<b>Federal Aid</b>		\$280,000			<b>\$280,000</b>
	Bridge Replacement		<b>Regional Swap</b>		\$70,000			<b>\$70,000</b>
51099	BHS-C066()--63-66	FHWA Approved	<b>Total</b>			<b>\$700,000</b>		<b>\$700,000</b>
Mitchell County	On T 38, Over BIG CEDAR RIVER, S2 T97 R17		<b>Federal Aid</b>			\$560,000		<b>\$560,000</b>
	Beam/Girder Repair		<b>Regional Swap</b>			\$140,000		<b>\$140,000</b>
39011	BROS-C034()--5F-34	FHWA Approved	<b>Total</b>			<b>\$2,600,000</b>		<b>\$2,600,000</b>
Floyd County	On T42, Over CEDAR RIVER, at E1/4 S24 T97N R17W		<b>Federal Aid</b>			\$2,600,000		<b>\$2,600,000</b>
	Bridge Replacement		<b>Regional Swap</b>					
53344	BROS-C035()--8J-35	FHWA Approved	<b>Total</b>			<b>\$400,000</b>		<b>\$400,000</b>
Franklin County	On 175TH ST, Over SMALL STREAM		<b>Federal Aid</b>			\$400,000		<b>\$400,000</b>
	Bridge New		<b>Regional Swap</b>					
52821	BROS-C041()--8J-41	FHWA Approved	<b>Total</b>			<b>\$750,000</b>		<b>\$750,000</b>
Hancock County	On ECHO AVE, Over BOONE RIVER, S23 T94 R26		<b>Federal Aid</b>			\$750,000		<b>\$750,000</b>
	Bridge Replacement		<b>Regional Swap</b>					
52911	BROS-C095()--8J-95	FHWA Approved	<b>Total</b>			<b>\$400,000</b>		<b>\$400,000</b>
Winnebago County	On 70th Ave, Over BUFFALO CREEK, S20 T98 R25	12/15/2026	<b>Federal Aid</b>			\$400,000		<b>\$400,000</b>
	RCB Culvert Replacement - Single Box		<b>Regional Swap</b>					
37668	BROS-C098()--8J-98	FHWA Approved	<b>Total</b>			<b>\$350,000</b>		<b>\$350,000</b>
Worth County	On 380TH ST, Over Beaver Creek, S16 T98 R20		<b>Federal Aid</b>			\$350,000		<b>\$350,000</b>
	Bridge Replacement		<b>Regional Swap</b>					

Project ID	Project Number	Approval Level		2025	2026	2027	2028	Totals
Sponsor	Location	Letting Date						
STIP ID	Work Codes							

HBP

37670	BROS-C098)--8J-98	FHWA Approved	<b>Total</b>			<b>\$450,000</b>		<b>\$450,000</b>
Worth County	On SPRUCE AVE, Over DRAINAGE DITCH, S31 T100 R19		<b>Federal Aid</b>			\$450,000		<b>\$450,000</b>
	Bridge Replacement		<b>Regional Swap</b>					
53376	BROS-C017)--8J-17	FHWA Approved	<b>Total</b>				<b>\$500,000</b>	<b>\$500,000</b>
Cerro Gordo County	On 275th street, Over WILLOW CREEK, S6 T96 R21		<b>Federal Aid</b>				\$500,000	<b>\$500,000</b>
	Bridge Replacement		<b>Regional Swap</b>					
36259	BROS-C035)--8J-35	FHWA Approved	<b>Total</b>				<b>\$450,000</b>	<b>\$450,000</b>
Franklin County	On FRANKLIN AVE, Over HARTGRAVE CK, S19 T92 R18		<b>Federal Aid</b>				\$450,000	<b>\$450,000</b>
	Bridge Replacement		<b>Regional Swap</b>					
53449	BROS-C066)--8J-66	FHWA Approved	<b>Total</b>				<b>\$600,000</b>	<b>\$600,000</b>
Mitchell County	On T 54, Over WAPSIPINICON RIVER, S18 T100 R15		<b>Federal Aid</b>				\$600,000	<b>\$600,000</b>
	Bridge Replacement		<b>Regional Swap</b>					
45029	BRS-C034)--60-34	FHWA Approved	<b>Total</b>				<b>\$800,000</b>	<b>\$800,000</b>
Floyd County	B45 over Flood Creek, Section 10 Township 95 range 17.		<b>Federal Aid</b>				\$640,000	<b>\$640,000</b>
	Bridge Replacement		<b>Regional Swap</b>				\$160,000	<b>\$160,000</b>
55490	BRS-C055(980210)--60-55	FHWA Approved	<b>Total</b>				<b>\$800,000</b>	<b>\$800,000</b>
Kossuth County	On A 30, Over Union Slough Ditch, S2 T99 R28		<b>Federal Aid</b>				\$640,000	<b>\$640,000</b>
	Bridge Replacement-CCS		<b>Regional Swap</b>				\$160,000	<b>\$160,000</b>

ILL

52782	ILL-4822)--93-17	FHWA Approved	<b>Total</b>	<b>\$50,000,000</b>				<b>\$50,000,000</b>
Mason City	In the city of Mason City, IA 122 West Reconstruction Project		<b>Federal Aid</b>					
25068	Planning Study		<b>Regional Swap</b>					

Project ID	Project Number	Approval Level		2025	2026	2027	2028	Totals
Sponsor	Location	Letting Date						
STIP ID	Work Codes							

NHPP

55740	IMX-035()--02-35	FHWA Approved	<b>Total</b>	<b>\$12,900,000</b>				<b>\$12,900,000</b>
Iowa Department of Transportation	I 35: 0.5 mi S of Co Rd C23 to Cerro Gordo County Line (SB)		<b>Federal Aid</b>	\$11,610,000				<b>\$11,610,000</b>
25405	Pave		<b>Regional Swap</b>					
55779	NHSX-003()--3H-35	FHWA Approved	<b>Total</b>	<b>\$4,012,000</b>				<b>\$4,012,000</b>
Iowa Department of Transportation	IA 3: Wright Co Line to I-35		<b>Federal Aid</b>	\$3,209,600				<b>\$3,209,600</b>
25334	Pave		<b>Regional Swap</b>					
48613	NHSX-018()--3H-41	FHWA Approved	<b>Total</b>	<b>\$2,569,000</b>				<b>\$2,569,000</b>
Iowa Department of Transportation	US 18: E Branch Iowa River to Country Club Dr in Garner		<b>Federal Aid</b>	\$2,055,200				<b>\$2,055,200</b>
25333	Pavement Rehab/Widen, Right of Way		<b>Regional Swap</b>					
55780	NHSX-018()--3H-55	FHWA Approved	<b>Total</b>	<b>\$7,859,000</b>				<b>\$7,859,000</b>
Iowa Department of Transportation	US 18: ECL Algona to 0.8 mi E of Co Rd P60		<b>Federal Aid</b>	\$6,487,200				<b>\$6,487,200</b>
25335	Pave		<b>Regional Swap</b>	\$1,000,000				<b>\$1,000,000</b>
DOT Note: Includes \$1,000,000 RPA 2 STBG								
45339	NHSX-065()--3H-17	FHWA Approved	<b>Total</b>	<b>\$12,209,000</b>				<b>\$12,209,000</b>
Iowa Department of Transportation	US 65: 0.1 mi S of 27th St SW to 6th St S in Mason City		<b>Federal Aid</b>	\$9,767,200				<b>\$9,767,200</b>
25332	Grade and Pave, Traffic Signals, Right of Way		<b>Regional Swap</b>					
DOT Note: Project will utilize Y237								
54632	IMX-035()--02-98	FHWA Approved	<b>Total</b>		<b>\$5,994,000</b>			<b>\$5,994,000</b>
Iowa Department of Transportation	I 35: 0.15 mi N of 450th St to 2.0 mi N of Co Rd 105		<b>Federal Aid</b>		\$5,394,600			<b>\$5,394,600</b>
	Pave		<b>Regional Swap</b>					

Project ID	Project Number	Approval Level		2025	2026	2027	2028	Totals
Sponsor	Location	Letting Date						
STIP ID	Work Codes							

NHPP

54699	IMX-035()--02-17	FHWA Approved	<b>Total</b>			<b>\$1,520,000</b>		<b>\$1,520,000</b>
Iowa Department of Transportation	I 35: Winnebago River 2.3 mi S of IA 9 (NB?SB)		<b>Federal Aid</b>			\$1,368,000		<b>\$1,368,000</b>
	Bridge Deck Overlay		<b>Regional Swap</b>					
54697	IMX-035()--02-35	FHWA Approved	<b>Total</b>			<b>\$892,000</b>		<b>\$892,000</b>
Iowa Department of Transportation	I 35: At the Co Rd C25 Interchange		<b>Federal Aid</b>			\$802,800		<b>\$802,800</b>
	Bridge Deck Overlay		<b>Regional Swap</b>					
54698	IMX-035()--02-98	FHWA Approved	<b>Total</b>			<b>\$824,000</b>		<b>\$824,000</b>
Iowa Department of Transportation	I 35: At the Co Rd A38 Interchange		<b>Federal Aid</b>			\$741,600		<b>\$741,600</b>
	Pave		<b>Regional Swap</b>					
55739	IMX-035()--02-17	FHWA Approved	<b>Total</b>				<b>\$14,126,000</b>	<b>\$14,126,000</b>
Iowa Department of Transportation	I 35: 3 mi N of Co Rd B60 to 1 mi N of Co Rd B35 (NB/SB)		<b>Federal Aid</b>				\$12,713,400	<b>\$12,713,400</b>
	Pave		<b>Regional Swap</b>					
55742	IMX-035()--02-17	FHWA Approved	<b>Total</b>				<b>\$1,320,000</b>	<b>\$1,320,000</b>
Iowa Department of Transportation	I 35: Co Rd B35 2.4 mi S of N Jct US 18 (NB/SB)		<b>Federal Aid</b>				\$1,188,000	<b>\$1,188,000</b>
	Pave		<b>Regional Swap</b>					
55741	IMX-035()--02-17	FHWA Approved	<b>Total</b>				<b>\$940,000</b>	<b>\$940,000</b>
Iowa Department of Transportation	I 35: Bailey Creek 2.7 mi N of Co Rd C13 (NB/SB)		<b>Federal Aid</b>				\$846,000	<b>\$846,000</b>
	Pave		<b>Regional Swap</b>					
55743	IMX-035()--02-98	FHWA Approved	<b>Total</b>				<b>\$4,112,000</b>	<b>\$4,112,000</b>
Iowa Department of Transportation	I 35: UP RR Bridge to 1 mi N of IA 9 (NB/SB)		<b>Federal Aid</b>				\$3,700,800	<b>\$3,700,800</b>
	Pave		<b>Regional Swap</b>					

Project ID	Project Number	Approval Level		2025	2026	2027	2028	Totals
Sponsor	Location	Letting Date						
STIP ID	Work Codes							

PRF

45300	IMN-035)--0E-17	FHWA Approved	<b>Total</b>	<b>\$1,659,000</b>				<b>\$1,659,000</b>
Iowa Department of Transportation	I 35: IMRL RR 0.2 mi S of N JCT US 18 (NB/SB)		<b>Federal Aid</b>					
25321	Bridge Deck Overlay		<b>Regional</b>					
			<b>Swap</b>					
48470	IMN-035)--0E-17	FHWA Approved	<b>Total</b>	<b>\$579,000</b>				<b>\$579,000</b>
Iowa Department of Transportation	I 35: AT Co Rd B65		<b>Federal Aid</b>					
25322	Bridge Deck Overlay		<b>Regional</b>					
			<b>Swap</b>					
48450	IMN-035)--0E-17	FHWA Approved	<b>Total</b>	<b>\$702,000</b>				<b>\$702,000</b>
Iowa Department of Transportation	I 35: Co Rd B60		<b>Federal Aid</b>					
25323	Bridge Deck Overlay		<b>Regional</b>					
			<b>Swap</b>					
45433	IMN-035)--0E-17	FHWA Approved	<b>Total</b>	<b>\$1,559,000</b>				<b>\$1,559,000</b>
Iowa Department of Transportation	I 35: Main St 0.4 mi S of N JCT US 18 (NB/SB)		<b>Federal Aid</b>					
25325	Bridge Deck Overlay		<b>Regional</b>					
			<b>Swap</b>					
48491	IMN-035)--0E-17	FHWA Approved	<b>Total</b>	<b>\$3,230,000</b>				<b>\$3,230,000</b>
Iowa Department of Transportation	I 35: 1 mi N of Co Rd B35 to near Co Rd B20		<b>Federal Aid</b>					
25326	Pavement Rehab		<b>Regional</b>					
			<b>Swap</b>					
45332	IMN-035)--0E-17	FHWA Approved	<b>Total</b>	<b>\$2,059,000</b>				<b>\$2,059,000</b>
Iowa Department of Transportation	I 35: At N Jct US 18 (NB/SB)		<b>Federal Aid</b>					
25327	Bridge Deck Overlay		<b>Regional</b>					
			<b>Swap</b>					
45334	IMN-035)--0E-17	FHWA Approved	<b>Total</b>	<b>\$1,826,000</b>				<b>\$1,826,000</b>
Iowa Department of Transportation	I 35: 4th Ave S 0.6 mi S of N JCT US 18 (NB & SB)		<b>Federal Aid</b>					
25328	Bridge Deck Overlay		<b>Regional</b>					
			<b>Swap</b>					

Project ID	Project Number	Approval Level		2025	2026	2027	2028	Totals
Sponsor	Location	Letting Date						
STIP ID	Work Codes							

PRF

48564	IMN-035()--0E-17	FHWA Approved	<b>Total</b>	<b>\$650,000</b>				<b>\$650,000</b>
Iowa Department of Transportation	I 35: Co Rd B20 3.9 mi N of N Jct US 18		<b>Federal Aid</b>					
25329	Bridge Deck Overlay		<b>Regional Swap</b>					
45400	IMN-035()--0E-35	FHWA Approved	<b>Total</b>	<b>\$3,752,000</b>				<b>\$3,752,000</b>
Iowa Department of Transportation	I 35: Co Rd C47 to Cerro Gordo Co		<b>Federal Aid</b>					
25324	Pavement Rehab		<b>Regional Swap</b>					
55783	NHSN-018()--2R-41	FHWA Approved	<b>Total</b>	<b>\$352,000</b>				<b>\$352,000</b>
Iowa Department of Transportation	US 18: 0.4 mi W of Crane Ave		<b>Federal Aid</b>					
25330	Pave		<b>Regional Swap</b>					
55784	NHSN-218()--2R-34	FHWA Approved	<b>Total</b>	<b>\$1,890,000</b>				<b>\$1,890,000</b>
Iowa Department of Transportation	US 218: N Jct Midway Rd to 1.7 mi N of IA 14		<b>Federal Aid</b>					
25331	Pave		<b>Regional Swap</b>					
55781	STPN-009()--2J-66	FHWA Approved	<b>Total</b>	<b>\$1,573,000</b>				<b>\$1,573,000</b>
Iowa Department of Transportation	IA 9: In Osage, from Kirkwood Ave to 1st St		<b>Federal Aid</b>					
25336	Pave		<b>Regional Swap</b>					
52533	BRFN-169()--39-55	FHWA Approved	<b>Total</b>		<b>\$322,000</b>			<b>\$322,000</b>
Iowa Department of Transportation	US 169: Blue Earth River 0.5 mi S of Co Rd A16		<b>Federal Aid</b>					
	Bridge Deck Overlay		<b>Regional Swap</b>					
54631	IMN-035()--0E-98	FHWA Approved	<b>Total</b>		<b>\$2,456,000</b>			<b>\$2,456,000</b>
Iowa Department of Transportation	I 35: 1.0 mi N of IA 9 to 0.15 mi N of 450th St		<b>Federal Aid</b>					
	Pave		<b>Regional Swap</b>					



Project ID	Project Number	Approval Level		2025	2026	2027	2028	Totals
Sponsor	Location	Letting Date						
STIP ID	Work Codes							

PRF

55782	NHSN-065)--2R-17	FHWA Approved	<b>Total</b>		\$66,000			\$66,000
Iowa Department of Transportation	US 65: Wetland Bank for Cerro Gordo Co US 65 Bridge		<b>Federal Aid</b>					
	Wetland Mitigation		<b>Regional Swap</b>					
54571	BRFN-018)--39-34	FHWA Approved	<b>Total</b>			\$1,283,000		\$1,283,000
Iowa Department of Transportation	US 18: Shell Rock River and Red Ball Rd 1.5 mi E of Co Rd S70		<b>Federal Aid</b>					
	Bridge Rail Retrofit		<b>Regional Swap</b>					
54657	IMN-035)--0E-98	FHWA Approved	<b>Total</b>			\$1,415,000		\$1,415,000
Iowa Department of Transportation	I 35: SB Weigh Station 3.2 mi N of Co Rd A38		<b>Federal Aid</b>					
	Pave		<b>Regional Swap</b>					
55738	IMN-035)--0E-98	FHWA Approved	<b>Total</b>				\$250,000	\$250,000
Iowa Department of Transportation	I 35: 2 mi N of Co Rd 105 to Minnesota State Line (NB/SB)		<b>Federal Aid</b>					
	Pave		<b>Regional Swap</b>					

RTP

53474	NRT-C066(085)--9G-66	FHWA Approved	<b>Total</b>	\$1,289,210				\$1,289,210
Mitchell County Conservation Board	On Cedar River at Bennett Access, Spring Park Access and T38 Access	2/18/2025	<b>Federal Aid</b>	\$665,050				\$665,050
25129			<b>Regional Swap</b>					

STBG

55744	STP-122)--2C-17	FHWA Approved	<b>Total</b>	\$5,979,000				\$5,979,000
Iowa Department of Transportation	IA 122: In Mason City, from Pierce Ave to Monroe Ave		<b>Federal Aid</b>	\$4,783,200				\$4,783,200
25406	Pave		<b>Regional Swap</b>					

DOT Note: Will use Y237

Project ID	Project Number	Approval Level		2025	2026	2027	2028	Totals
Sponsor	Location	Letting Date						
STIP ID	Work Codes							

STBG

53374	STP-S-C034(110)--5E-34	FHWA Approved	<b>Total</b>	<b>\$3,500,000</b>				<b>\$3,500,000</b>
Floyd County	On B 60, from Highway 14 E 7 miles to T64 and T64	3/18/2025	<b>Federal Aid</b>	\$1,000,000				<b>\$1,000,000</b>
25544	E 5.7 miles to Nashua City Limits HMA Resurfacing/Cold-in-Place Recycling		<b>Regional</b>	\$1,000,000				<b>\$1,000,000</b>
			<b>Swap</b>					
47232	STP-S-C055(210)--5E-55	FHWA Approved	<b>Total</b>	<b>\$1,900,000</b>				<b>\$1,900,000</b>
Kossuth County	On B55, from US 169 E 7 miles to P60	3/18/2025	<b>Federal Aid</b>	\$1,520,000				<b>\$1,520,000</b>
25513	Pavement Rehab		<b>Regional</b>	\$1,520,000				<b>\$1,520,000</b>
			<b>Swap</b>					
48628	BRF-065()--38-17	FHWA Approved	<b>Total</b>		<b>\$3,790,000</b>			<b>\$3,790,000</b>
Iowa Department of Transportation	US 65: West Fork Cedar River 2.6 mi N of Co Rd C13		<b>Federal Aid</b>		\$3,032,000			<b>\$3,032,000</b>
	Bridge Replacement, Right of Way		<b>Regional</b>					
			<b>Swap</b>					
47256	STP-S-C017(252)--5E-17	FHWA Approved	<b>Total</b>		<b>\$3,150,000</b>			<b>\$3,150,000</b>
Cerro Gordo County	On S56, from B-47 North to Mason City city limits		<b>Federal Aid</b>		\$2,150,000			<b>\$2,150,000</b>
	HMA Pavement - Replace		<b>Regional</b>		\$2,150,000			<b>\$2,150,000</b>
			<b>Swap</b>					
52408	STP-S-C035()--5E-35	FHWA Approved	<b>Total</b>		<b>\$2,600,000</b>			<b>\$2,600,000</b>
Franklin County	On S 56, from Hwy 57 N 12 miles to Main Street, Geneva	11/18/2025	<b>Federal Aid</b>		\$1,300,000			<b>\$1,300,000</b>
	HMA Resurfacing with Milling		<b>Regional</b>		\$1,300,000			<b>\$1,300,000</b>
			<b>Swap</b>					
48710	STP-S-C041()--5E-41	FHWA Approved	<b>Total</b>		<b>\$2,050,000</b>			<b>\$2,050,000</b>
Hancock County	On B36, from ECL of Garner East to R70; On R70, from B36 to US 18.		<b>Federal Aid</b>		\$1,300,000			<b>\$1,300,000</b>
	Pavement Rehab		<b>Regional</b>		\$1,300,000			<b>\$1,300,000</b>
			<b>Swap</b>					

Project ID	Project Number	Approval Level		2025	2026	2027	2028	Totals
Sponsor	Location	Letting Date						
STIP ID	Work Codes							

STBG

47260	STP-S-C055(A42)--5E-55	FHWA Approved	<b>Total</b>		<b>\$1,700,000</b>			<b>\$1,700,000</b>
Kossuth County	On A42, from US 169 E 9 miles to P64		<b>Federal Aid</b>		\$1,300,000			<b>\$1,300,000</b>
	Pavement Rehab		<b>Regional Swap</b>		\$1,300,000			<b>\$1,300,000</b>
54542	BRF-003()--38-35	FHWA Approved	<b>Total</b>			<b>\$1,184,000</b>		<b>\$1,184,000</b>
Iowa Department of Transportation	IA 3: Beeds Creek 0.4 mi W of Co Rd S56		<b>Federal Aid</b>			\$947,200		<b>\$947,200</b>
	Bridge Replacement, Right of Way		<b>Regional Swap</b>					
54659	BRF-122()--38-17	FHWA Approved	<b>Total</b>			<b>\$474,000</b>		<b>\$474,000</b>
Iowa Department of Transportation	IA 122: Ideal Creek 1.2 mi W of Co Rd S56 in Mason City		<b>Federal Aid</b>			\$379,200		<b>\$379,200</b>
	Bridge Deck Overlay		<b>Regional Swap</b>					
DOT Note: Will use Y237								
44794	STP-S-C095(A42East)--5E-95	FHWA Approved	<b>Total</b>			<b>\$2,200,000</b>		<b>\$2,200,000</b>
Winnebago County	On A42, from R34 to Forest City Corporate Limits		<b>Federal Aid</b>			\$1,600,000		<b>\$1,600,000</b>
	HMA Resurfacing with Milling		<b>Regional Swap</b>			\$1,600,000		<b>\$1,600,000</b>
34552	STP-S-C098()--5E-98	FHWA Approved	<b>Total</b>			<b>\$2,800,000</b>		<b>\$2,800,000</b>
Worth County	On S 62, from Highway 9 N 11.6 miles to Highway 105 and on A27 from S 62 to Highway 105		<b>Federal Aid</b>			\$1,500,000		<b>\$1,500,000</b>
	HMA Resurfacing/Cold-in-Place Recycling		<b>Regional Swap</b>			\$1,500,000		<b>\$1,500,000</b>
54765	STP-U-PA02()--70-41	FHWA Approved	<b>Total</b>			<b>\$9,700,600</b>		<b>\$9,700,600</b>
RPA 2	On US 18 E, from East of Britt E 6.4 miles to 0.16 miles west of US 69 N. Jct		<b>Federal Aid</b>			\$1,000,000		<b>\$1,000,000</b>
	HMA Pavement Widening/HMA Resurfacing		<b>Regional Swap</b>			\$1,000,000		<b>\$1,000,000</b>
55785	BRF-065()--38-17	FHWA Approved	<b>Total</b>				<b>\$940,000</b>	<b>\$940,000</b>
Iowa Department of Transportation	US 65: Willow Creek 0.1 mi N of WB IA 22 in Mason City		<b>Federal Aid</b>				\$752,000	<b>\$752,000</b>
	Pave		<b>Regional Swap</b>					
DOT Note: Will use Y237								

Project ID	Project Number	Approval Level		2025	2026	2027	2028	Totals
Sponsor	Location	Letting Date						
STIP ID	Work Codes							

SWAP-STBG

52741	STBG-SWAP-4822()--SG-17	DOT Approved	<b>Total</b>		<b>\$950,000</b>			<b>\$950,000</b>
Mason City	In the city of Mason City, On N PENNSYLVANIA AVE, Over WILLOW CREEK, from 2nd Street NE N .38 miles to 4th Street NE		<b>Federal Aid</b>					
			<b>Regional</b>		\$800,000			<b>\$800,000</b>
	HMA Pavement - Replace		<b>Swap</b>		\$800,000			<b>\$800,000</b>

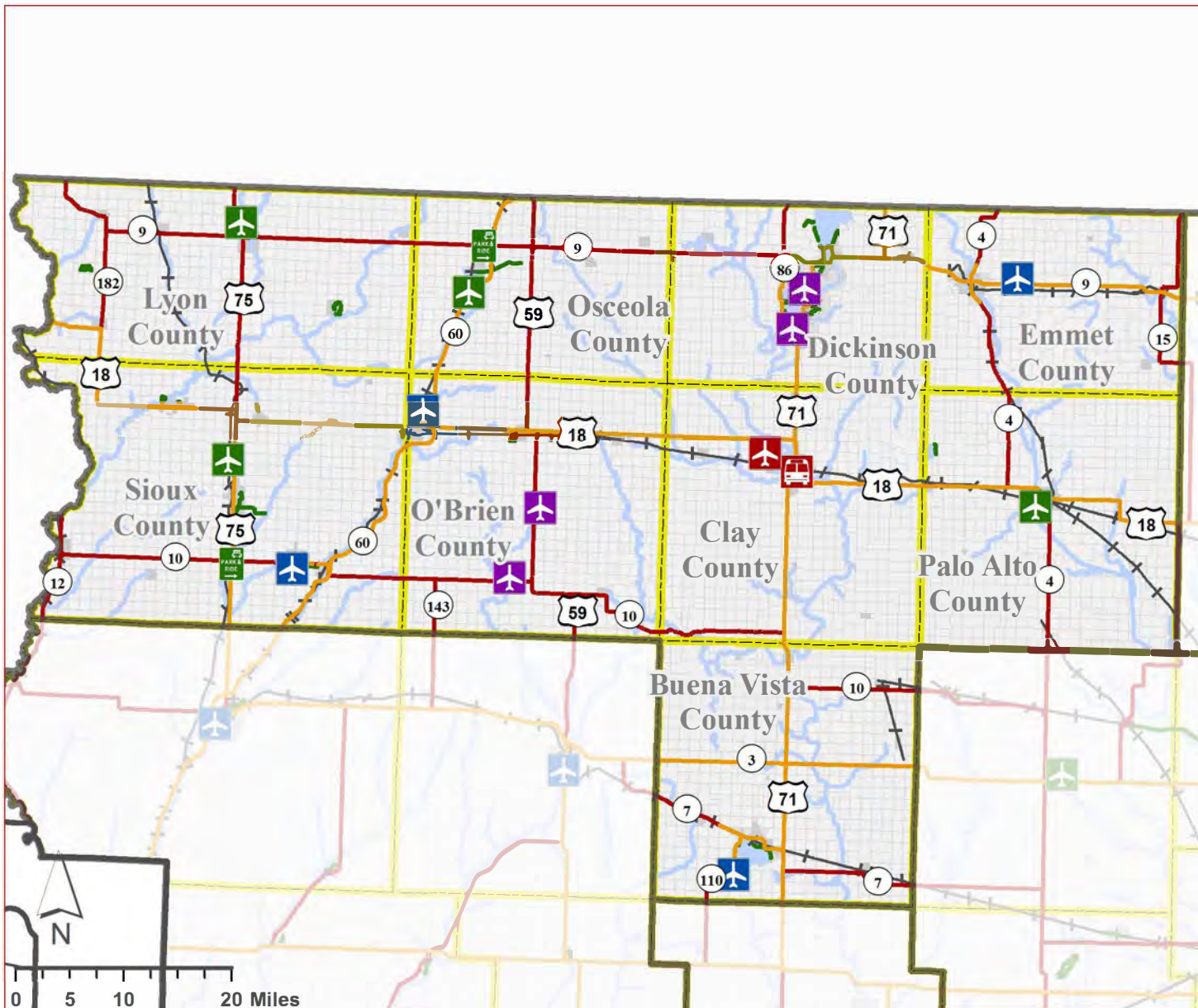
TAP

38325	TAP-R-2837(605)--8T-41	FHWA Approved	<b>Total</b>	<b>\$316,000</b>				<b>\$316,000</b>
Garner	In the city of Garner, On Trail, from Country Club Drive W 2450 miles to State Street then south across HWY 18.	1/22/2025	<b>Federal Aid</b>	\$200,000				<b>\$200,000</b>
25094			<b>Regional</b>	\$200,000				<b>\$200,000</b>
	Ped/Bike Grade & Pave		<b>Swap</b>					
45229	TAP-R-7967(602)--8T-17	FHWA Approved	<b>Total</b>	<b>\$1,744,900</b>				<b>\$1,744,900</b>
Ventura	In the city of Ventura, In Ventura, trail adjacent to lake Street from Macintosh Park to Venetian Village Bridge	2/18/2025	<b>Federal Aid</b>	\$1,166,000				<b>\$1,166,000</b>
25112			<b>Regional</b>	\$1,166,000				<b>\$1,166,000</b>
	Ped/Bike Development		<b>Swap</b>					

# Northwest Iowa Planning & Development Commission (RPA 3)

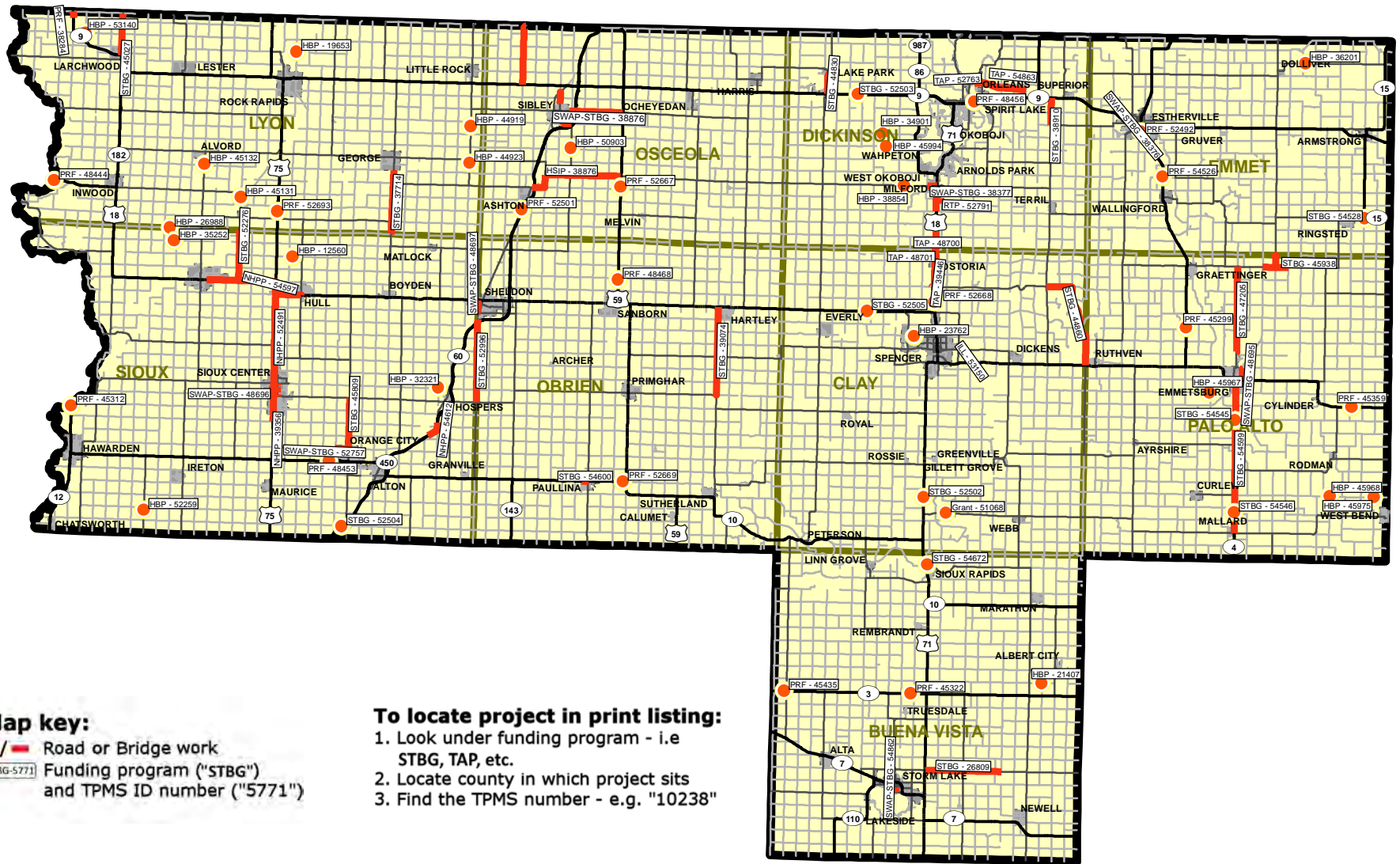
217 West Fifth, P.O. Box 1493, Spencer, IA 51301

Phone: 712-262-7225 | [www.nwipdc.org](http://www.nwipdc.org)



- |                 |                         |
|-----------------|-------------------------|
| <b>Airports</b> | Interstate              |
| Commercial      | National Highway System |
| Enhanced        | Primary Roads           |
| General Service | Local Roads             |
| Basic Service   | Ramps                   |
| Local Service   | Trails                  |
| <b>Transit</b>  | Railroad                |
| Regional        | Rivers                  |
| Large Urban     | Major Lakes             |
| Small Urban     | RPA Planning Area       |
| Intercity Bus   | Counties                |
| Amtrak          | City Limits             |
| Park & Ride     | Urban Area              |

# 2025 Transportation Improvement Program



### Map key:

- / — Road or Bridge work
- STBG-5771 Funding program ("STBG") and TPMS ID number ("5771")

### To locate project in print listing:

1. Look under funding program - i.e STBG, TAP, etc.
2. Locate county in which project sits
3. Find the TPMS number - e.g. "10238"

### RPA 3

Project ID	Project Number	Approval Level		2025	2026	2027	2028	Totals
Sponsor	Location	Letting Date						
STIP ID	Work Codes							

#### Grant Application

55269	DGA-0130()--XT-84	FHWA Approved	<b>Total</b>				<b>\$2,770,000</b>	<b>\$2,770,000</b>
Sioux County	In the city of Alton, On E Division St, over Floyd River, S2, T94, R44		<b>Federal Aid</b>					
			<b>Regional Swap</b>					
			<b>Grant App</b>				\$2,220,000	\$2,220,000

#### HBP

45994	BHOS-C030(70)--5N-30	FHWA Approved	<b>Total</b>	<b>\$250,000</b>				<b>\$250,000</b>
Dickinson County	On A 22, Over LITTLE SIOUX RIVER, S29 T99 R37	2/18/2025	<b>Federal Aid</b>	\$250,000				<b>\$250,000</b>
25500	Bridge Deck Overlay		<b>Regional Swap</b>					
38854	BHS-C030(71)--63-30	FHWA Approved	<b>Total</b>	<b>\$400,000</b>				<b>\$400,000</b>
Dickinson County	On A 34, Over LITTLE SIOUX RIVER, S10 T98 R37	2/18/2025	<b>Federal Aid</b>	\$320,000				<b>\$320,000</b>
25499	Bridge Deck Overlay		<b>Regional Swap</b>	\$80,000				<b>\$80,000</b>
19653	BROS-C060()--5F-60	FHWA Approved	<b>Total</b>	<b>\$1,296,000</b>				<b>\$1,296,000</b>
Lyon County	On K-52, Over Kanaranzi Creek, S22 T100 R45		<b>Federal Aid</b>	\$1,296,000				<b>\$1,296,000</b>
25599	Bridge Replacement		<b>Regional Swap</b>					
53140	BROS-C060(128)--8J-60	FHWA Approved	<b>Total</b>	<b>\$450,000</b>				<b>\$450,000</b>
Lyon County	On BIRCH AVE, Over BLOOD RUN CREEK, S23 T100 R48	6/17/2025	<b>Federal Aid</b>	\$450,000				<b>\$450,000</b>
25600	Bridge Replacement		<b>Regional Swap</b>					
45975	BROS-C074(114)--5F-74	FHWA Approved	<b>Total</b>	<b>\$600,000</b>				<b>\$600,000</b>
Palo Alto County	On 460TH ST, Over DD, S12 T94 R31	6/17/2025	<b>Federal Aid</b>	\$600,000				<b>\$600,000</b>
25196	Bridge Replacement		<b>Regional Swap</b>					

Project ID	Project Number	Approval Level		2025	2026	2027	2028	Totals
Sponsor	Location	Letting Date						
STIP ID	Work Codes							

HBP

45968	BROS-C074(115)--5F-74	FHWA Approved	<b>Total</b>	<b>\$825,000</b>				<b>\$825,000</b>
Palo Alto County	On 460TH ST, Over OLD CHANNEL DES MOINES R, from 535th Ave E approximately 0.2 miles S5 T94 R31	5/20/2025	<b>Federal Aid</b>	\$825,000				<b>\$825,000</b>
25195	Bridge Replacement		<b>Regional Swap</b>					
26988	BROS-C084()--8J-84	FHWA Approved	<b>Total</b>	<b>\$738,320</b>				<b>\$738,320</b>
Sioux County	On 270th St, from Dogwood Ave E 0.5 mile, S1 T97 R47		<b>Federal Aid</b>	\$735,320				<b>\$735,320</b>
25601	Bridge Replacement		<b>Regional Swap</b>					
23762	BRM-7170(632)--8N-21	FHWA Approved	<b>Total</b>		<b>\$4,200,000</b>			<b>\$4,200,000</b>
Clay County	In the city of Spencer, On 340 ST, Over LITTLE SIOUX RIVER, S11, T96, R37	7/15/2025	<b>Federal Aid</b>		\$2,280,000			<b>\$2,280,000</b>
	Bridge Replacement		<b>Regional Swap</b>		\$570,000			<b>\$570,000</b>
34901	BROS-C030(66)--8J-30	FHWA Approved	<b>Total</b>		<b>\$1,500,000</b>			<b>\$1,500,000</b>
Dickinson County	On 180th Street , Over Little Sioux River, S20 T99 R37	9/16/2025	<b>Federal Aid</b>		\$1,500,000			<b>\$1,500,000</b>
	Bridge Replacement		<b>Regional Swap</b>					
32321	BROS-C084()--5F-84	FHWA Approved	<b>Total</b>		<b>\$472,000</b>			<b>\$472,000</b>
Sioux County	On Lily Ave.(L22) NW of Hospers, IA, Over NO NAME CREEK, from 380th St S approx .90 miles SW-SW 1/4 S34 T96 R43		<b>Federal Aid</b>		\$469,000			<b>\$469,000</b>
	Bridge Replacement		<b>Regional Swap</b>					
36201	BRS-C032(57)--60-32	FHWA Approved	<b>Total</b>		<b>\$900,000</b>			<b>\$900,000</b>
Emmet County	On A 17, Over EF DES MOINES RIVER, S13 T100 R32	10/21/2025	<b>Federal Aid</b>		\$720,000			<b>\$720,000</b>
	Bridge Replacement		<b>Regional Swap</b>		\$180,000			<b>\$180,000</b>
44919	BRS-C060()--60-60	FHWA Approved	<b>Total</b>		<b>\$300,000</b>			<b>\$300,000</b>
Lyon County	On L 26, Over TAFT CREEK, S24 T99 R43		<b>Federal Aid</b>		\$240,000			<b>\$240,000</b>
	RCB Culvert New - Twin Box		<b>Regional Swap</b>		\$60,000			<b>\$60,000</b>



Project ID	Project Number	Approval Level		2025	2026	2027	2028	Totals
Sponsor	Location	Letting Date						
STIP ID	Work Codes							

HBP

44923	BRS-C060(129)--60-60	FHWA Approved	<b>Total</b>		<b>\$300,000</b>			<b>\$300,000</b>
Lyon County	On L 26, Over WEST RAT CREEK, S1 T98 R43	7/15/2025	<b>Federal Aid</b>		\$240,000			<b>\$240,000</b>
	Bridge Replacement		<b>Regional</b>					
			<b>Swap</b>		\$60,000			<b>\$60,000</b>
45132	BRS-C060(39W)--60-60	FHWA Approved	<b>Total</b>		<b>\$150,000</b>			<b>\$150,000</b>
Lyon County	On K 30, Over MUD CREEK, S4 T98 R46		<b>Federal Aid</b>		\$120,000			<b>\$120,000</b>
	Bridge Replacement		<b>Regional</b>					
			<b>Swap</b>		\$30,000			<b>\$30,000</b>
50903	BRS-C072()-60-72	FHWA Approved	<b>Total</b>		<b>\$900,000</b>			<b>\$900,000</b>
Osceola County	On L 40, Over CLOVERDALE CREEK, S29 T99 R41		<b>Federal Aid</b>		\$720,000			<b>\$720,000</b>
	Bridge Replacement		<b>Regional</b>					
			<b>Swap</b>		\$180,000			<b>\$180,000</b>
52259	BRS-C084()-60-84	FHWA Approved	<b>Total</b>		<b>\$506,000</b>			<b>\$506,000</b>
Sioux County	On K 22, Over Indian Creek, from 490th St. S approx. 0.2 miles, S26 T94 R47		<b>Federal Aid</b>		\$402,400			<b>\$402,400</b>
	Bridge Replacement		<b>Regional</b>					
			<b>Swap</b>		\$100,600			<b>\$100,600</b>
21407	BROS-C011()-8J-11	FHWA Approved	<b>Total</b>			<b>\$500,000</b>		<b>\$500,000</b>
Buena Vista County	On 520TH ST, Over BR RACCOON RIVER, S27 T92 R35		<b>Federal Aid</b>			\$500,000		<b>\$500,000</b>
	Bridge Replacement		<b>Regional</b>					
			<b>Swap</b>					
55137	BROS-C021()-5F-21	FHWA Approved	<b>Total</b>			<b>\$650,000</b>		<b>\$650,000</b>
Clay County	On M 36, Over WILLOW CREEK, S30 T95 R37		<b>Federal Aid</b>			\$650,000		<b>\$650,000</b>
	Bridge Replacement-CCS		<b>Regional</b>					
			<b>Swap</b>					
55138	BROS-C021()-5F-21	FHWA Approved	<b>Total</b>			<b>\$650,000</b>		<b>\$650,000</b>
Clay County	On N 14, Over DITCH NO.60, S22 T96 R35		<b>Federal Aid</b>			\$650,000		<b>\$650,000</b>
	RCB Culvert New - Twin Box		<b>Regional</b>					
			<b>Swap</b>					

Project ID	Project Number	Approval Level		2025	2026	2027	2028	Totals
Sponsor	Location	Letting Date						
STIP ID	Work Codes							

HBP

45967	BROS-C074()-8J-74	FHWA Approved	<b>Total</b>			<b>\$800,000</b>		<b>\$800,000</b>
Palo Alto County	On 380TH ST, Over DD 175, S34 T96 R33		<b>Federal Aid</b>			\$800,000		<b>\$800,000</b>
	Bridge Replacement		<b>Regional</b>					
			<b>Swap</b>					
55263	BRS-C030(##)-60-30	FHWA Approved	<b>Total</b>			<b>\$650,000</b>		<b>\$650,000</b>
Dickinson County	On N 14, Over DRAINAGE DITCH, S3 T99 R35		<b>Federal Aid</b>			\$520,000		<b>\$520,000</b>
	RCB Culvert Replacement - Twin Box		<b>Regional</b>			\$130,000		<b>\$130,000</b>
			<b>Swap</b>					
20201	BRS-C072()-60-72	FHWA Approved	<b>Total</b>			<b>\$560,000</b>		<b>\$560,000</b>
Osceola County	NORTHWEST BLVD: Over Polly Creek	9/19/2028	<b>Federal Aid</b>			\$448,000		<b>\$448,000</b>
	Bridge Replacement		<b>Regional</b>			\$112,000		<b>\$112,000</b>
			<b>Swap</b>					
53130	BROS-C060()-8J-60	FHWA Approved	<b>Total</b>				<b>\$300,000</b>	<b>\$300,000</b>
Lyon County	On LILY AVE, Over TAFT CREEK, S27 T99 R43		<b>Federal Aid</b>				\$300,000	<b>\$300,000</b>
	Bridge Replacement		<b>Regional</b>					
			<b>Swap</b>					
12558	BROS-C084()-5F-84	FHWA Approved	<b>Total</b>				<b>\$508,000</b>	<b>\$508,000</b>
Sioux County	On B58 (470th Street), Over W BRANCH FLOYD RIVER, from Grant Ave E approx 0.1 miles, NW-NW 1/4 S17 T94 R45		<b>Federal Aid</b>				\$505,000	<b>\$505,000</b>
	Bridge Replacement		<b>Regional</b>					
			<b>Swap</b>					
35252	BROS-C084()-5F-84	FHWA Approved	<b>Total</b>				<b>\$528,000</b>	<b>\$528,000</b>
Sioux County	On 280th Street, NW of Rock Valley from Dogwood Ave E approx 3/4 mile NE-NE 1/4 S12 T97 R47		<b>Federal Aid</b>				\$525,000	<b>\$525,000</b>
	Bridge Replacement		<b>Regional</b>					
			<b>Swap</b>					
32320	BROS-C084()-5F-84	FHWA Approved	<b>Total</b>				<b>\$428,000</b>	<b>\$428,000</b>
Sioux County	On 470th St.(B58) W. of Ireton, IA, Over Indian Creek, from Dogwood Ave E approx .10 miles NW-NW 1/4 S13 T94 R47		<b>Federal Aid</b>				\$425,000	<b>\$425,000</b>
	Bridge Replacement		<b>Regional</b>					
			<b>Swap</b>					

Project ID	Project Number	Approval Level		2025	2026	2027	2028	Totals
Sponsor	Location	Letting Date						
STIP ID	Work Codes							

HBP

12560	BROS-C084)--5F-84	FHWA Approved	<b>Total</b>				<b>\$523,000</b>	<b>\$523,000</b>
Sioux County	On 290th Street: North of Hull, IA, from Harrison Ave E approx 1/4 mile NW 1/4 S15 T97 R45		<b>Federal Aid</b>				\$520,000	<b>\$520,000</b>
	Bridge Replacement		<b>Regional Swap</b>					

ILL

53150	ILL-C021)--92-21	FHWA Approved	<b>Total</b>			<b>\$4,800,000</b>		<b>\$4,800,000</b>
Clay County	On B 24, from B24 NW 0.8 miles to M50		<b>Federal Aid</b>					
			<b>Regional Swap</b>					

LOCAL

52274	LFM---7X-84	FHWA Approved	<b>Total</b>		<b>\$441,750</b>			<b>\$441,750</b>
Sioux County	In the city of Orange City, On 7th St. NW, Ironwood Ave. E approx. 1.3 miles to Frankfort Ave.		<b>Federal Aid</b>					
	PCC Pavement - Replace, HMA Resurfacing with Milling		<b>Regional Swap</b>					

NHPP

52491	NHSX-075)--3H-84	FHWA Approved	<b>Total</b>	<b>\$470,000</b>		<b>\$24,141,000</b>		<b>\$24,611,000</b>
Iowa Department of Transportation	US 75: S of 12th St NE in Sioux Center to S Jct US 18		<b>Federal Aid</b>	\$376,000		\$19,312,800		<b>\$19,688,800</b>
25343	Grade and Pave, Traffic Signals, Right of Way		<b>Regional Swap</b>					
55634	NHSX-009)--3H-32	FHWA Approved	<b>Total</b>				<b>\$5,451,000</b>	<b>\$5,451,000</b>
Iowa Department of Transportation	IA 9: In Estherville, Des Moines River Bridge to S 28th St		<b>Federal Aid</b>				\$4,360,800	<b>\$4,360,800</b>
	Pave		<b>Regional Swap</b>					

DOT Note: Will use Y237

PRF

48453	BRFN-010)--39-84	FHWA Approved	<b>Total</b>	<b>\$730,000</b>				<b>\$730,000</b>
Iowa Department of Transportation	IA 10: Orange City Slough 4.5 mi E of US 75		<b>Federal Aid</b>					
25338	Bridge Deck Overlay		<b>Regional Swap</b>					

Project ID	Project Number	Approval Level		2025	2026	2027	2028	Totals
Sponsor	Location	Letting Date						
STIP ID	Work Codes							

PRF

48444	BRFN-018()--39-60	FHWA Approved	<b>Total</b>	<b>\$2,014,000</b>				<b>\$2,014,000</b>
Iowa Department of Transportation	US 18: Big Sioux River at South Dakota (State Share)		<b>Federal Aid</b>					
25339	Bridge Deck Overlay		<b>Regional Swap</b>					
45359	BRFN-018()--39-74	FHWA Approved	<b>Total</b>	<b>\$1,525,000</b>				<b>\$1,525,000</b>
Iowa Department of Transportation	US 18: Prairie Creek 2.8 mi W of W Jct IA 15		<b>Federal Aid</b>					
25341	Culvert Replacement		<b>Regional Swap</b>					
48468	BRFN-059()--39-71	FHWA Approved	<b>Total</b>	<b>\$542,000</b>				<b>\$542,000</b>
Iowa Department of Transportation	US 59: Branch Floyd River 1.9 mi N of N Jct US 18		<b>Federal Aid</b>					
25342	Bridge Deck Overlay		<b>Regional Swap</b>					
48456	BRFN-071()--39-30	FHWA Approved	<b>Total</b>	<b>\$468,000</b>				<b>\$468,000</b>
Iowa Department of Transportation	US 71: East Okoboji Lake 1.7 mi N of S Jct IA 9		<b>Federal Aid</b>					
25340	Bridge Deck Overlay		<b>Regional Swap</b>					
55682	NHSN-018()--2R-71	FHWA Approved	<b>Total</b>	<b>\$1,821,000</b>				<b>\$1,821,000</b>
Iowa Department of Transportation	US 18: In Sheldon, from B St to 0.3 mi E of IA 60		<b>Federal Aid</b>					
25337	Pave		<b>Regional Swap</b>					
55680	STPN-010()--2J-11	FHWA Approved	<b>Total</b>	<b>\$1,082,000</b>				<b>\$1,082,000</b>
Iowa Department of Transportation	IA 10: US 71 to IA 4		<b>Federal Aid</b>					
25247	Pave		<b>Regional Swap</b>					

Project ID	Project Number	Approval Level		2025	2026	2027	2028	Totals
Sponsor	Location	Letting Date						
STIP ID	Work Codes							

PRF

52669	BRFN-010)--39-71	FHWA Approved	<b>Total</b>		<b>\$653,000</b>			<b>\$653,000</b>
Iowa Department of Transportation	IA 10: Dry Run 0.2 mi W of W Jct US 59		<b>Federal Aid</b>					
	Bridge Deck Overlay		<b>Regional</b>					
			<b>Swap</b>					
52667	BRFN-059)--39-72	FHWA Approved	<b>Total</b>		<b>\$604,000</b>			<b>\$604,000</b>
Iowa Department of Transportation	US 59: Drainage Ditch 1.1 mi N of Co Rd A46		<b>Federal Aid</b>					
	Bridge Deck Overlay		<b>Regional</b>					
			<b>Swap</b>					
52668	BRFN-071)--39-21	FHWA Approved	<b>Total</b>		<b>\$196,000</b>			<b>\$196,000</b>
Iowa Department of Transportation	US 71: Branch of Little Meadow Creek 0.8 mi N of N Jct US 18		<b>Federal Aid</b>					
	Bridge Deck Overlay		<b>Regional</b>					
			<b>Swap</b>					
52693	BRFN-075)--39-60	FHWA Approved	<b>Total</b>		<b>\$759,000</b>			<b>\$759,000</b>
Iowa Department of Transportation	US 75: Little Rock River 0.4 mi S of Co Rd A44		<b>Federal Aid</b>					
	Bridge Rehabilitation		<b>Regional</b>					
			<b>Swap</b>					
52501	NHSN-060)--2R-72	FHWA Approved	<b>Total</b>		<b>\$1,976,000</b>			<b>\$1,976,000</b>
Iowa Department of Transportation	IA 60: Drainage Ditch 1.1 mi S of Co Rd L36 (SB)		<b>Federal Aid</b>					
	Culvert Replacement, Right of Way		<b>Regional</b>					
			<b>Swap</b>					
38284	STPN-009)--2J-60	FHWA Approved	<b>Total</b>		<b>\$535,000</b>			<b>\$535,000</b>
Iowa Department of Transportation	IA 9: South Dakota east 0.5 mi		<b>Federal Aid</b>					
	Grade and Pave		<b>Regional</b>					
			<b>Swap</b>					
54526	BRFN-004)--39-32	FHWA Approved	<b>Total</b>			<b>\$737,000</b>		<b>\$737,000</b>
Iowa Department of Transportation	IA 4: Drainage Ditch 1.5 mi N of N Jct Co Rd A34		<b>Federal Aid</b>					
	Bridge Deck Overlay		<b>Regional</b>					
			<b>Swap</b>					

Project ID	Project Number	Approval Level		2025	2026	2027	2028	Totals
Sponsor	Location	Letting Date						
STIP ID	Work Codes							

PRF

55635	STPN-009()--2J-60	FHWA Approved	<b>Total</b>			<b>\$410,000</b>		<b>\$410,000</b>
Iowa Department of Transportation	IA 9: Approx 1.4 mi W of Co Rd K60		<b>Federal Aid</b>					
	Pave		<b>Regional</b>					
			<b>Swap</b>					
55636	STPN-059()--2J-72	FHWA Approved	<b>Total</b>			<b>\$510,000</b>		<b>\$510,000</b>
Iowa Department of Transportation	US 59: Approx 0.2 mi S of 250th St		<b>Federal Aid</b>					
	Pave		<b>Regional</b>					
			<b>Swap</b>					
55681	STPN-059()--2J-72	FHWA Approved	<b>Total</b>			<b>\$810,000</b>		<b>\$810,000</b>
Iowa Department of Transportation	US 59: Approx 0.9 mi n of Co Rd A22		<b>Federal Aid</b>					
	Pave		<b>Regional</b>					
			<b>Swap</b>					
55630	BRFN-060()--39-84	FHWA Approved	<b>Total</b>				<b>\$440,000</b>	<b>\$440,000</b>
Iowa Department of Transportation	IA 60: Floyd River Tributary 0.5 mi S of Co Rd K64 (SB)		<b>Federal Aid</b>					
	Pave		<b>Regional</b>					
			<b>Swap</b>					

RTP

52791	NRT-C030(68)--9G-30	FHWA Approved	<b>Total</b>	<b>\$680,220</b>				<b>\$680,220</b>
Dickinson County Board of Supervisors	On 225th Ave., S .15 miles to 230th St, then W to US 71, then S culminating near int. 240th St 1.5 miles.	10/15/2024	<b>Federal Aid</b>	\$285,690				<b>\$285,690</b>
25117	Ped/Bike Grade & Pave		<b>Regional</b>					
			<b>Swap</b>					

STBG

141	RGPL-PA03()--ST-00	FHWA Approved	<b>Total</b>	<b>\$47,500</b>	<b>\$47,500</b>	<b>\$47,500</b>	<b>\$47,500</b>	<b>\$190,000</b>
RPA 3	NWIPDC - RPA 3: RPA 3 FHWA PLANNING		<b>Federal Aid</b>	\$38,000	\$38,000	\$38,000	\$38,000	<b>\$152,000</b>
25011	Trans Planning		<b>Regional</b>	\$38,000	\$38,000	\$38,000	\$38,000	<b>\$152,000</b>
			<b>Swap</b>					

Project ID	Project Number	Approval Level		2025	2026	2027	2028	Totals
Sponsor	Location	Letting Date						
STIP ID	Work Codes							

STBG

26809	STP-S-C011(119)--5E-11	FHWA Approved	<b>Total</b>	<b>\$2,500,000</b>				<b>\$2,500,000</b>
Buena Vista County	On C49, from US 71 E 6 miles to 190th Ave	1/22/2025	<b>Federal Aid</b>	\$570,000				<b>\$570,000</b>
25582	HMA Resurfacing/Cold-in-Place Recycling		<b>Regional</b>	\$570,000				<b>\$570,000</b>
			<b>Swap</b>					
37714	STP-S-C060()--5E-60	FHWA Approved	<b>Total</b>	<b>\$1,650,000</b>				<b>\$1,650,000</b>
Lyon County	On L14, from the South George City Limits south 5 Miles to the Sioux County Line		<b>Federal Aid</b>	\$825,000				<b>\$825,000</b>
25598	Pavement Rehab		<b>Regional</b>	\$825,000				<b>\$825,000</b>
			<b>Swap</b>					
52503	BRF-009()--38-30	FHWA Approved	<b>Total</b>		<b>\$2,075,000</b>			<b>\$2,075,000</b>
Iowa Department of Transportation	IA 9: W Fork Little Sioux River 4.9 mi W of IA 86		<b>Federal Aid</b>		\$1,660,000			<b>\$1,660,000</b>
	Bridge Replacement, Right of Way		<b>Regional</b>					
			<b>Swap</b>					
52502	BRF-071()--38-21	FHWA Approved	<b>Total</b>		<b>\$2,471,000</b>			<b>\$2,471,000</b>
Iowa Department of Transportation	US 71: Willow Creek 3.4 mi N of N Jct IA 10		<b>Federal Aid</b>		\$1,976,800			<b>\$1,976,800</b>
	Bridge Replacement, Right of Way		<b>Regional</b>					
			<b>Swap</b>					
9098	STP-S-C011(68)--5E-11	FHWA Approved	<b>Total</b>		<b>\$1,400,000</b>			<b>\$1,400,000</b>
Buena Vista County	On M 44, from 105th Ave & 550th St N 2.8 miles to Hwy 3	11/18/2025	<b>Federal Aid</b>		\$500,000			<b>\$500,000</b>
	HMA Resurfacing/Cold-in-Place Recycling		<b>Regional</b>		\$500,000			<b>\$500,000</b>
			<b>Swap</b>					
44860	STP-S-C021()--5E-21	FHWA Approved	<b>Total</b>		<b>\$2,400,000</b>			<b>\$2,400,000</b>
Clay County	On B17 & N18, from N14 SE 8 miles to Hwy #18		<b>Federal Aid</b>		\$1,200,000			<b>\$1,200,000</b>
	HMA Resurfacing		<b>Regional</b>		\$1,200,000			<b>\$1,200,000</b>
			<b>Swap</b>					

Project ID	Project Number	Approval Level		2025	2026	2027	2028	Totals
Sponsor	Location	Letting Date						
STIP ID	Work Codes							

STBG

45027	STP-S-C060(127)--5E-60	FHWA Approved	<b>Total</b>		<b>\$1,050,000</b>			<b>\$1,050,000</b>
Lyon County	On K16, from IA 9 N 3 miles to MN State Ln	8/19/2025	<b>Federal Aid</b>		\$500,000			<b>\$500,000</b>
	HMA Pavement - Replace		<b>Regional</b>		\$500,000			<b>\$500,000</b>
			<b>Swap</b>					
54528	BRF-015()--38-32	FHWA Approved	<b>Total</b>			<b>\$794,000</b>		<b>\$794,000</b>
Iowa Department of Transportation	IA 15: Black Cat Creek 6.5 mi S of IA 9		<b>Federal Aid</b>			\$635,200		<b>\$635,200</b>
	Bridge Deck Overlay		<b>Regional</b>					
			<b>Swap</b>					
52505	BRF-018()--38-21	FHWA Approved	<b>Total</b>			<b>\$3,741,000</b>		<b>\$3,741,000</b>
Iowa Department of Transportation	US 18: Stony Creek 5.3 mi W of W Jct US 71		<b>Federal Aid</b>			\$2,992,800		<b>\$2,992,800</b>
	Bridge Replacement, Right of Way		<b>Regional</b>					
			<b>Swap</b>					
52504	BRF-060()--38-84	FHWA Approved	<b>Total</b>			<b>\$2,139,000</b>		<b>\$2,139,000</b>
Iowa Department of Transportation	IA 60: Floyd River Tributary 0.5 mi S of Co Rd K64 (NB)		<b>Federal Aid</b>			\$1,711,200		<b>\$1,711,200</b>
	Bridge New, Right of Way		<b>Regional</b>					
			<b>Swap</b>					
54672	BRF-071()--38-11	FHWA Approved	<b>Total</b>			<b>\$2,757,000</b>		<b>\$2,757,000</b>
Iowa Department of Transportation	US 71: Little Sioux River 2.0 mi S of N Jct IA 10		<b>Federal Aid</b>			\$2,205,600		<b>\$2,205,600</b>
	Bridge Rehabilitation		<b>Regional</b>					
			<b>Swap</b>					
55473	STP-S-C011()--5E-11	FHWA Approved	<b>Total</b>			<b>\$1,100,583</b>		<b>\$1,100,583</b>
Buena Vista County	On M36, from the Clay County Line South approximately 2.2 miles to C13		<b>Federal Aid</b>			\$290,583		<b>\$290,583</b>
	HMA Resurfacing/Cold-in-Place Recycling		<b>Regional</b>			\$290,583		<b>\$290,583</b>
			<b>Swap</b>					
54780	STP-S-C032()--5E-32	FHWA Approved	<b>Total</b>			<b>\$1,530,000</b>		<b>\$1,530,000</b>
Emmet County	On A34, from N24 E approximately 5.1 miles		<b>Federal Aid</b>			\$1,224,000		<b>\$1,224,000</b>
			<b>Regional</b>			\$1,224,000		<b>\$1,224,000</b>
			<b>Swap</b>					



Project ID	Project Number	Approval Level		2025	2026	2027	2028	Totals
Sponsor	Location	Letting Date						
STIP ID	Work Codes							

STBG

52996	STP-S-C071()--5E-71	FHWA Approved	<b>Total</b>			<b>\$2,096,150</b>		<b>\$2,096,150</b>
Obrien County	On L-26 McKinley Ave, from Sheldon City Limits S 6.6 miles to B-40		<b>Federal Aid</b>			\$1,257,690		<b>\$1,257,690</b>
	Pavement Rehab		<b>Regional</b>			\$1,257,690		<b>\$1,257,690</b>
			<b>Swap</b>					
45938	STP-S-C074()--5E-74	FHWA Approved	<b>Total</b>			<b>\$1,500,000</b>		<b>\$1,500,000</b>
Palo Alto County	On B14, from 480th Ave E 2 miles to 500th Ave and On N52, from B14 to Emmet County Line		<b>Federal Aid</b>			\$900,000		<b>\$900,000</b>
	Pave		<b>Regional</b>			\$900,000		<b>\$900,000</b>
			<b>Swap</b>					
47205	STP-S-C074()--5E-74	FHWA Approved	<b>Total</b>			<b>\$2,420,000</b>		<b>\$2,420,000</b>
Palo Alto County	On N40, North of 350th St. to B14		<b>Federal Aid</b>			\$1,020,000		<b>\$1,020,000</b>
	Pave		<b>Regional</b>			\$1,020,000		<b>\$1,020,000</b>
			<b>Swap</b>					
45809	STP-S-C084()--5E-84	FHWA Approved	<b>Total</b>			<b>\$2,294,294</b>		<b>\$2,294,294</b>
Sioux County	On K64, from 440th St to B40		<b>Federal Aid</b>			\$1,438,294		<b>\$1,438,294</b>
	HMA Pavement - Replace		<b>Regional</b>			\$1,438,294		<b>\$1,438,294</b>
			<b>Swap</b>					
52276	STP-S-C084()--5E-84	FHWA Approved	<b>Total</b>			<b>\$2,103,000</b>		<b>\$2,103,000</b>
Sioux County	On K42, from US Highway 18 to 270th St		<b>Federal Aid</b>			\$715,700		<b>\$715,700</b>
	HMA Resurfacing/Cold-in-Place Recycling		<b>Regional</b>			\$715,700		<b>\$715,700</b>
			<b>Swap</b>					
54545	BRF-004()--38-74	FHWA Approved	<b>Total</b>				<b>\$4,507,000</b>	<b>\$4,507,000</b>
Iowa Department of Transportation	IA 4: W Fork Des Moines River 3.2 mi S of S Jct US 18		<b>Federal Aid</b>				\$3,605,600	<b>\$3,605,600</b>
	Bridge New, Right of Way		<b>Regional</b>					
			<b>Swap</b>					
54546	BRF-004()--38-74	FHWA Approved	<b>Total</b>				<b>\$1,237,000</b>	<b>\$1,237,000</b>
Iowa Department of Transportation	IA 4: Drainage Ditch 1.3 mi S of Co Rd B57		<b>Federal Aid</b>				\$989,600	<b>\$989,600</b>
	Bridge New, Right of Way		<b>Regional</b>					
			<b>Swap</b>					

Project ID	Project Number	Approval Level		2025	2026	2027	2028	Totals
Sponsor	Location	Letting Date						
STIP ID	Work Codes							

STBG

55684	BRF-018()--38-21	FHWA Approved	<b>Total</b>				<b>\$2,510,000</b>	<b>\$2,510,000</b>
Iowa Department of Transportation	US 18: Little Sioux River 2.1 mi W of W Jct US 71		<b>Federal Aid</b>				\$2,008,000	<b>\$2,008,000</b>
	Pave		<b>Regional</b>					
			<b>Swap</b>					
55683	BRF-060()--38-72	FHWA Approved	<b>Total</b>				<b>\$1,260,000</b>	<b>\$1,260,000</b>
Iowa Department of Transportation	IA 60: Drainage Ditch 2.6 mi N of Co Rd B14 (SB)		<b>Federal Aid</b>				\$1,008,000	<b>\$1,008,000</b>
	Pave		<b>Regional</b>					
			<b>Swap</b>					
55140	STP-S-C021()--5E-21	FHWA Approved	<b>Total</b>				<b>\$2,250,000</b>	<b>\$2,250,000</b>
Clay County	B40 from City of Royal East to Hwy #71		<b>Federal Aid</b>				\$1,800,000	<b>\$1,800,000</b>
	PCC Overlay		<b>Regional</b>				\$1,800,000	<b>\$1,800,000</b>
			<b>Swap</b>					
55266	STP-S-C030(##)--5E-30	FHWA Approved	<b>Total</b>				<b>\$1,200,000</b>	<b>\$1,200,000</b>
Dickinson County	On N-14, from A-31 N 3 miles to A-22		<b>Federal Aid</b>				\$720,000	<b>\$720,000</b>
	Pavement Rehab		<b>Regional</b>				\$720,000	<b>\$720,000</b>
			<b>Swap</b>					
38910	STP-S-C030()--5E-30	FHWA Approved	<b>Total</b>				<b>\$1,600,000</b>	<b>\$1,600,000</b>
Dickinson County	On N-14, from County Route A-22 N 2 miles to State Highway #9		<b>Federal Aid</b>				\$750,000	<b>\$750,000</b>
	Pavement Rehab, Patching		<b>Regional</b>				\$750,000	<b>\$750,000</b>
			<b>Swap</b>					
53243	STP-S-C072()--5E-72	FHWA Approved	<b>Total</b>				<b>\$2,402,000</b>	<b>\$2,402,000</b>
Osceola County	NW Blvd:4th st to hwy 9, L58:Jones St to hwy 9, A22: US 59 to Truman Ave, 8.8 miles		<b>Federal Aid</b>				\$919,540	<b>\$919,540</b>
	Pavement Rehab, Granular Shoulders		<b>Regional</b>				\$919,540	<b>\$919,540</b>
			<b>Swap</b>					
52277	STP-S-C084()--5E-84	FHWA Approved	<b>Total</b>				<b>\$3,255,000</b>	<b>\$3,255,000</b>
Sioux County	On L 26, from 460th St. (Hwy 10) N 6 miles to 400th St. (B40)		<b>Federal Aid</b>				\$1,000,000	<b>\$1,000,000</b>
	HMA Resurfacing/Cold-in-Place Recycling		<b>Regional</b>				\$1,000,000	<b>\$1,000,000</b>
			<b>Swap</b>					

Project ID	Project Number	Approval Level		2025	2026	2027	2028	Totals
Sponsor	Location	Letting Date						
STIP ID	Work Codes							

STBG

45018	STP-S-C084()--7N-71	FHWA Approved	<b>Total</b>				<b>\$963,000</b>	<b>\$963,000</b>
Sioux County	On Hospers Dr, from 0.4 mile North of 410th St, North to West City Limits and from East City Limits, North to Highway 60		<b>Federal Aid</b>				\$770,000	<b>\$770,000</b>
	HMA Pavement - Replace		<b>Regional</b>				\$770,000	<b>\$770,000</b>
			<b>Swap</b>					

SWAP-HSIP

55233	HSIP-SWAP-C032()--FJ-32	DOT Approved	<b>Total</b>		<b>\$575,000</b>			<b>\$575,000</b>
Emmet County	On N40/A34, from 440th Ave to 245th St	4/21/2026	<b>Federal Aid</b>					
	HMA Paved Shoulder - New		<b>Regional</b>					
			<b>Swap</b>		\$400,000			<b>\$400,000</b>

SWAP-STBG

48695	STBG-SWAP-2395(607)--SG-74	DOT Approved	<b>Total</b>	<b>\$550,000</b>				<b>\$550,000</b>
Emmetsburg	In the city of Emmetsburg, On N Huron St from int US 18 N 1,916 ft to County Rd N48	12/16/2025	<b>Federal Aid</b>					
			<b>Regional</b>	\$330,000				<b>\$330,000</b>
			<b>Swap</b>	\$330,000				<b>\$330,000</b>
38376	STBG-SWAP-2417(609)--SG-32	DOT Approved	<b>Total</b>	<b>\$300,000</b>				<b>\$300,000</b>
Estherville	In the city of Estherville, On S. 1st St., from IA 9 SE .74 Miles to IA 4	2/18/2025	<b>Federal Aid</b>					
	Pavement Rehab		<b>Regional</b>	\$208,000				<b>\$208,000</b>
			<b>Swap</b>	\$208,000				<b>\$208,000</b>
38377	STBG-SWAP-5057(601)--SG-30	DOT Approved	<b>Total</b>	<b>\$4,737,000</b>				<b>\$4,737,000</b>
Milford	In the city of Milford, On 13th St., from US Highway 71 west .75 Miles to 213th Ave.	2/20/2024	<b>Federal Aid</b>					
	Pavement Rehab/Widen		<b>Regional</b>	\$1,657,800				<b>\$1,657,800</b>
			<b>Swap</b>	\$1,657,800				<b>\$1,657,800</b>
48697	STBG-SWAP-6950(615)--SG-84	DOT Approved	<b>Total</b>	<b>\$2,400,000</b>				<b>\$2,400,000</b>
Sheldon	In the city of Sheldon, On WESTERN AVE from int o 16th St., N .72 miles to int of US HWY 18	1/22/2025	<b>Federal Aid</b>					
	Patching		<b>Regional</b>	\$748,000				<b>\$748,000</b>
			<b>Swap</b>	\$748,000				<b>\$748,000</b>
48696	STBG-SWAP-7055()--SG-84	DOT Approved	<b>Total</b>	<b>\$957,000</b>				<b>\$957,000</b>
Sioux Center	In the city of Sioux Center, 23 block overlay project on 4th Ave., 2nd St SE, 3rd St. NW anbd 2nd Ave.		<b>Federal Aid</b>					
			<b>Regional</b>	\$478,500				<b>\$478,500</b>
			<b>Swap</b>	\$478,500				<b>\$478,500</b>

Project ID	Project Number	Approval Level		2025	2026	2027	2028	Totals
Sponsor	Location	Letting Date						
STIP ID	Work Codes							

SWAP-STBG

52757	STBG-SWAP-5732()--SG-84	DOT Approved	<b>Total</b>		<b>\$883,500</b>			<b>\$883,500</b>
RPA 3	In the city of Orange City, On 7th St. N, Over SMALL STREAM, from Ohio Ave N 1.3 miles		<b>Federal Aid</b>					
	HMA Pavement - Grade and Replace		<b>Regional</b>		\$883,500			\$883,500
			<b>Swap</b>		\$883,500			\$883,500
54766	STBG-SWAP-3590()--SG-84	DOT Approved	<b>Total</b>			<b>\$262,781</b>		<b>\$262,781</b>
Hull	In the city of Hull, On US 18 E, Intersection of US 18/K52 widening of intersection to improve safety and traffic flow		<b>Federal Aid</b>					
			<b>Regional</b>			\$105,344		\$105,344
			<b>Swap</b>			\$105,344		\$105,344
54862	STBG-SWAP-7422()--SG-11	DOT Approved	<b>Total</b>			<b>\$4,640,000</b>		<b>\$4,640,000</b>
Storm Lake	In the city of Storm Lake, Oneida St from Railroad St to E Lakeshore Dr		<b>Federal Aid</b>					
	HMA Pavement - Miscellaneous		<b>Regional</b>			\$1,000,000		\$1,000,000
			<b>Swap</b>			\$1,000,000		\$1,000,000
55876	STBG-SWAP-3557()--SG-84	DOT Approved	<b>Total</b>				<b>\$925,000</b>	<b>\$925,000</b>
Hospers	In the city of Hospers, On Hospers Drive from the SCL, N .615 miles to NCL		<b>Federal Aid</b>					
	HMA Resurfacing		<b>Regional</b>				\$740,000	\$740,000
			<b>Swap</b>				\$740,000	\$740,000
55875	STBG-SWAP-6950()--SG-71	DOT Approved	<b>Total</b>				<b>\$3,031,770</b>	<b>\$3,031,770</b>
Sheldon	In the city of Sheldon, On 2ND AVE, 2 miles		<b>Federal Aid</b>					
	Pavement Rehab		<b>Regional</b>				\$1,318,135	\$1,318,135
			<b>Swap</b>				\$1,318,135	\$1,318,135

TAP

39446	TAP-R-C021(155)--8T-21	FHWA Approved	<b>Total</b>	<b>\$729,000</b>				<b>\$729,000</b>
Clay County Board of Supervisors	Along US Highway 71 ROW, from 300th St. N 1.5 Miles to SCL of City of Fostoria	4/16/2024	<b>Federal Aid</b>	\$583,000				\$583,000
25122	Ped/Bike Grade & Pave		<b>Regional</b>	\$583,000				\$583,000
			<b>Swap</b>					

Project ID	Project Number	Approval Level		2025	2026	2027	2028	Totals
Sponsor	Location	Letting Date						
STIP ID	Work Codes							

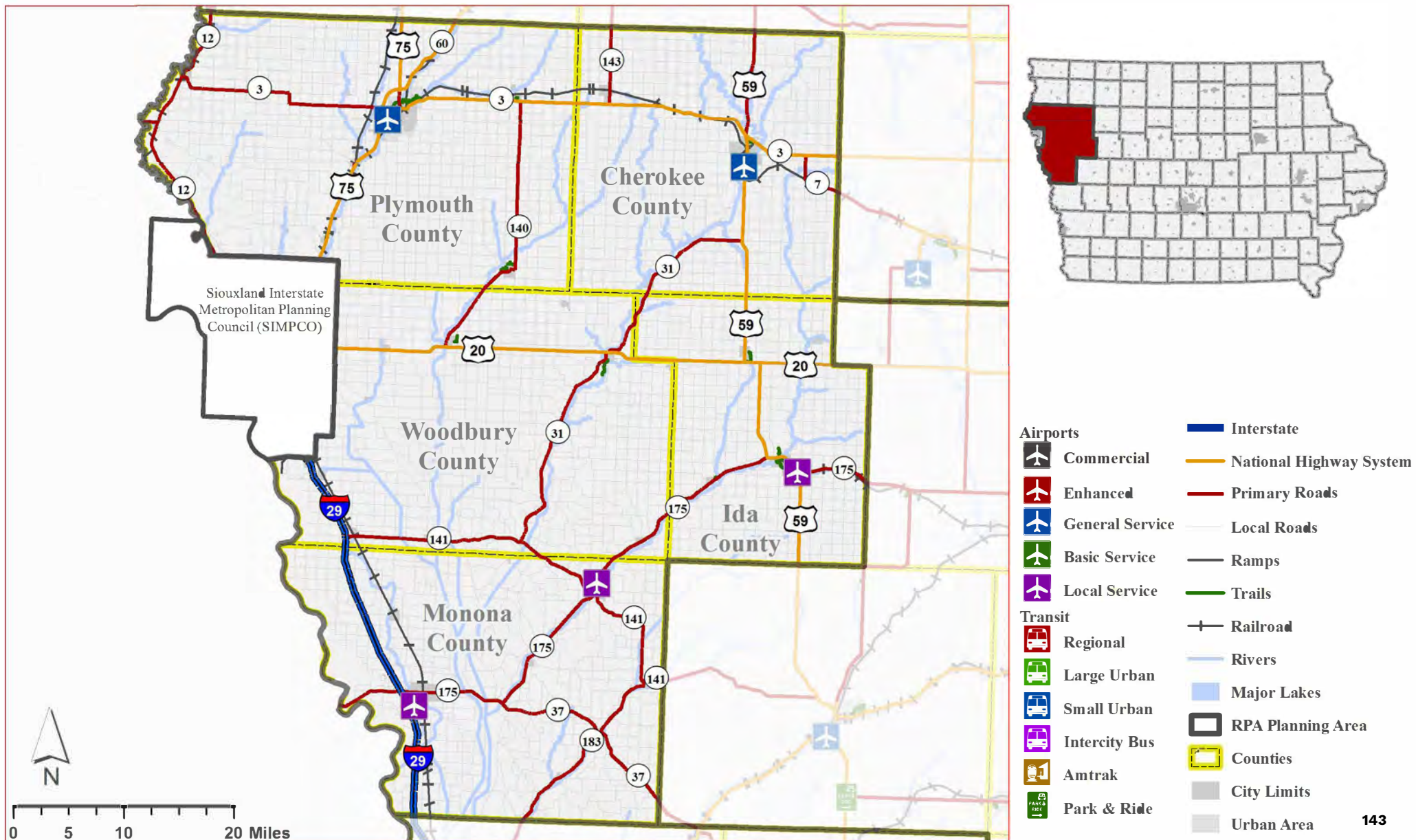
TAP

48701	TAP-U-C021()--8I-21	FHWA Approved	<b>Total</b>	<b>\$458,394</b>				<b>\$458,394</b>
Clay County Board of Supervisors	On US 71 N from City of Fostoria N .71 miles to 270th St.		<b>Federal Aid</b>	\$272,000				<b>\$272,000</b>
25051	Ped/Bike Grade & Pave		<b>Regional</b>	\$272,000				<b>\$272,000</b>
			<b>Swap</b>					
48700	TAP-U-C030()--8I-30	FHWA Approved	<b>Total</b>	<b>\$762,480</b>				<b>\$762,480</b>
Dickinson County Board of Supervisors	Along US 71 ROW from Clay/Dickinson County line N 1.5 miles		<b>Federal Aid</b>	\$272,000				<b>\$272,000</b>
25050	Ped/Bike Grade & Pave		<b>Regional</b>	\$272,000				<b>\$272,000</b>
			<b>Swap</b>					
52763	TAP-U-C030()--8I-30	FHWA Approved	<b>Total</b>		<b>\$1,065,290</b>			<b>\$1,065,290</b>
RPA 3	From junction of Iowa Great Lakes Spine Trail, E along abandoned RR ROW 2.2 mi. to 270th Ave., 2.2 miles		<b>Federal Aid</b>		\$272,000			<b>\$272,000</b>
	Ped/Bike Grade & Pave		<b>Regional</b>		\$272,000			<b>\$272,000</b>
			<b>Swap</b>					
54863	TAP-U-C030()--8I-30	FHWA Approved	<b>Total</b>			<b>\$958,772</b>		<b>\$958,772</b>
Dickinson County Board of Supervisors	Trail construction on former Iowa & Northwestern RR from 270th Ave E 1.95 m to 290th Ave		<b>Federal Aid</b>			\$400,000		<b>\$400,000</b>
	Ped/Bike Grade & Pave		<b>Regional</b>			\$400,000		<b>\$400,000</b>
			<b>Swap</b>					
55877	TAP-R-C030()--8T-30	FHWA Approved	<b>Total</b>				<b>\$1,379,170</b>	<b>\$1,379,170</b>
RPA 3	From Market St in Lake Park west 2.3 miles on former Iowa & Northwestern RR to 110th Ave		<b>Federal Aid</b>				\$400,000	<b>\$400,000</b>
	Ped/Bike Grade & Pave		<b>Regional</b>				\$400,000	<b>\$400,000</b>
			<b>Swap</b>					

# Siouxland Regional Transportation Planning Association (RPA 4)

6401 Gordon Drive, P.O. Box 1077, Sioux City, IA 51105

Phone: 712-279-6286 | [www.simpco.org](http://www.simpco.org)



# 2025 Transportation Improvement Program



### Map key:

- / — Road or Bridge work
- STBG-5771 Funding program ("STBG") and TPMS ID number ("5771")

### To locate project in print listing:

1. Look under funding program - i.e STBG, TAP, etc.
2. Locate county in which project sits
3. Find the TPMS number - e.g. "10238"

RPA 4

Project ID	Project Number	Approval Level		2025	2026	2027	2028	Totals
Sponsor	Location	Letting Date						
STIP ID	Work Codes							

HBP

39551	BRM-1272(630)--8N-18	FHWA Approved	<b>Total</b>	<b>\$2,500,000</b>				<b>\$2,500,000</b>
Cherokee	In the city of Cherokee, East Willow St and Union Street over Railroad Creek.	2/18/2025	<b>Federal Aid</b>	\$2,000,000				<b>\$2,000,000</b>
25104	Bridge Replacement		<b>Regional Swap</b>	\$500,000				<b>\$500,000</b>
49722	BROS-1272(629)--8J-18	FHWA Approved	<b>Total</b>	<b>\$802,975</b>				<b>\$802,975</b>
Cherokee	In the city of Cherokee, On EUCLID AVE, Over RAILROAD CREEK, S27 T92 R40	2/18/2025	<b>Federal Aid</b>	\$802,975				<b>\$802,975</b>
25644	Bridge Replacement		<b>Regional Swap</b>					
36173	BROS-6012(602)--5F-97	FHWA Approved	<b>Total</b>	<b>\$1,000,000</b>				<b>\$1,000,000</b>
Woodbury County	In the city of Pierson, On L25, Over STREAM, from 120th Street north approx. 0.5 Miles, on W LINE S7 T89N R42W	2/18/2025	<b>Federal Aid</b>	\$1,000,000				<b>\$1,000,000</b>
25558	Grade and Pave, Bridge Replacement		<b>Regional Swap</b>					
44823	BROS-C018(94)--8J-18	FHWA Approved	<b>Total</b>	<b>\$2,200,000</b>				<b>\$2,200,000</b>
Cherokee County	On 630th Street, over Maple River, S17 T90 R39	1/22/2025	<b>Federal Aid</b>	\$2,200,000				<b>\$2,200,000</b>
25201	Bridge and Approaches-PPCB		<b>Regional Swap</b>					
38977	BROS-C075(150403)--8J-75	FHWA Approved	<b>Total</b>	<b>\$900,000</b>				<b>\$900,000</b>
Plymouth County	On LYNX AVE, Over plymouth creek, S4 T91N R45W		<b>Federal Aid</b>	\$900,000				<b>\$900,000</b>
25502	Bridge Replacement		<b>Regional Swap</b>					
29291	BROS-C075(161)--5F-75	FHWA Approved	<b>Total</b>	<b>\$875,000</b>				<b>\$875,000</b>
Plymouth County	On K 42, Over CARTER CREEK, S2 T90 R46	11/19/2024	<b>Federal Aid</b>	\$875,000				<b>\$875,000</b>
25504	Bridge and Approaches-PPCB		<b>Regional Swap</b>					
35184	BROS-C075(240260)--8J-75	FHWA Approved	<b>Total</b>	<b>\$750,000</b>				<b>\$750,000</b>
Plymouth County	On 160TH ST, Over Tributary to DEEP CREEK, S2 T92 R44		<b>Federal Aid</b>	\$750,000				<b>\$750,000</b>
25505	Bridge Replacement		<b>Regional Swap</b>					



Project ID	Project Number	Approval Level		2025	2026	2027	2028	Totals
Sponsor	Location	Letting Date						
STIP ID	Work Codes							

HBP

29298	BROS-C075(373407)--8J-75	FHWA Approved	<b>Total</b>	<b>\$750,000</b>				<b>\$750,000</b>
Plymouth County	On Granite Ave, Over broken kettle creek, S34 T93 R47		<b>Federal Aid</b>	\$750,000				<b>\$750,000</b>
25503	Bridge Replacement		<b>Regional Swap</b>					
29450	BROS-C097(150)--8J-97	FHWA Approved	<b>Total</b>	<b>\$1,200,000</b>				<b>\$1,200,000</b>
Woodbury County	On K 67, Over WOLF CREEK, from 280th Street S 0.7 miles in section 1 T86N R45W	1/22/2025	<b>Federal Aid</b>	\$1,200,000				<b>\$1,200,000</b>
25557	Bridge Replacement, Grading		<b>Regional Swap</b>					
45203	BRS-C047()--60-47	FHWA Approved	<b>Total</b>	<b>\$900,000</b>				<b>\$900,000</b>
Ida County	On D 15, Over UNNAMED CREEK, from Ida/Sac W .04 miles to Bridge S25 T89 R39		<b>Federal Aid</b>	\$720,000				<b>\$720,000</b>
25545	Bridge and Approaches-CCS		<b>Regional Swap</b>	\$180,000				<b>\$180,000</b>
44999	BRS-C097(151)--60-97	FHWA Approved	<b>Total</b>	<b>\$1,000,000</b>				<b>\$1,000,000</b>
Woodbury County	On County Route D12/110th St. over Muddy Creek, 0.8 miles east of Eastland Ave. in section 8 T89N R45W	2/18/2025	<b>Federal Aid</b>	\$800,000				<b>\$800,000</b>
25556	Bridge Replacement		<b>Regional Swap</b>	\$200,000				<b>\$200,000</b>
52248	BROS-C067(94)--5F-67	FHWA Approved	<b>Total</b>		<b>\$1,600,000</b>			<b>\$1,600,000</b>
Monona County	On LARPENTEUR MEMORIAL RD, Over LITTLE SIOUX RIVER, S18 T84 R44		<b>Federal Aid</b>		\$1,600,000			<b>\$1,600,000</b>
	Bridge Replacement		<b>Regional Swap</b>					
38973	BROS-C075(270407)--8J-75	FHWA Approved	<b>Total</b>		<b>\$750,000</b>			<b>\$750,000</b>
Plymouth County	On FIR AVE, Over broken kettle creek, S4 T92N R47W		<b>Federal Aid</b>		\$750,000			<b>\$750,000</b>
	Bridge Replacement		<b>Regional Swap</b>					
36229	BROS-C075(331080)--8J-75	FHWA Approved	<b>Total</b>		<b>\$850,000</b>			<b>\$850,000</b>
Plymouth County	On 110th St, Over deep creek, S3 T93 R43		<b>Federal Aid</b>		\$850,000			<b>\$850,000</b>
	Bridge Replacement		<b>Regional Swap</b>					

Project ID	Project Number	Approval Level		2025	2026	2027	2028	Totals
Sponsor	Location	Letting Date						
STIP ID	Work Codes							

HBP

32653	BROS-C097(D42)--8J-97	FHWA Approved	<b>Total</b>		<b>\$800,000</b>			<b>\$800,000</b>
Woodbury County	On 120TH ST, Over MUDDY CREEK, from Eastland Ave east 0.8 Miles on NLINE S17 T89 R45		<b>Federal Aid</b>		\$800,000			<b>\$800,000</b>
	Bridge Replacement, Grading, Guardrail		<b>Regional Swap</b>					
44822	BRS-C018(96)--60-18	FHWA Approved	<b>Total</b>		<b>\$1,200,000</b>			<b>\$1,200,000</b>
Cherokee County	On M25, over Little Maple River, S25 T90 R39	11/18/2025	<b>Federal Aid</b>		\$960,000			<b>\$960,000</b>
	Bridge Replacement		<b>Regional Swap</b>		\$240,000			<b>\$240,000</b>
45204	BRS-C047()--60-47	FHWA Approved	<b>Total</b>		<b>\$900,000</b>			<b>\$900,000</b>
Ida County	On M 25, Over UNNAMED CREEK, from N city limits of Galva N 0.04 miles to Bridge site S23 T89 R39		<b>Federal Aid</b>		\$720,000			<b>\$720,000</b>
	Bridge and Approaches-CCS		<b>Regional Swap</b>		\$180,000			<b>\$180,000</b>
45205	BRS-C047()--60-47	FHWA Approved	<b>Total</b>		<b>\$900,000</b>			<b>\$900,000</b>
Ida County	On M 25, Over UNNAMED STREAM, from Cherokee/Ida County Line S .1 miles to Bridge S1 T89 R39		<b>Federal Aid</b>		\$720,000			<b>\$720,000</b>
	Bridge and Approaches-CCS		<b>Regional Swap</b>		\$180,000			<b>\$180,000</b>
47210	BRS-C097(P280)--60-97	FHWA Approved	<b>Total</b>		<b>\$1,800,000</b>			<b>\$1,800,000</b>
Woodbury County	On K 64, Over WEST FORK LITTLE SIOUX, from D54 N 0.8 miles S16 T87 R45		<b>Federal Aid</b>		\$1,440,000			<b>\$1,440,000</b>
	Bridge Replacement		<b>Regional Swap</b>		\$360,000			<b>\$360,000</b>
33857	BROS-C067(95)--5F-67	FHWA Approved	<b>Total</b>			<b>\$1,200,000</b>		<b>\$1,200,000</b>
Monona County	On L37, Over East Soldier River, S35 T84 R42		<b>Federal Aid</b>			\$1,200,000		<b>\$1,200,000</b>
	Bridge Replacement		<b>Regional Swap</b>					
36245	BROS-C075(142870)--8J-75	FHWA Approved	<b>Total</b>			<b>\$650,000</b>		<b>\$650,000</b>
Plymouth County	On 260TH ST, Over DRY BRANCH, S28 T91 R44		<b>Federal Aid</b>			\$650,000		<b>\$650,000</b>
	Bridge Replacement		<b>Regional Swap</b>					

Project ID	Project Number	Approval Level		2025	2026	2027	2028	Totals
Sponsor	Location	Letting Date						
STIP ID	Work Codes							

HBP

44643	BROS-C075(262690)--8J-75	FHWA Approved	<b>Total</b>			<b>\$1,400,000</b>		<b>\$1,400,000</b>
Plymouth County	On 200TH ST, Over W.BRANCH FLOYD RIVER, S26 T92 R46		<b>Federal Aid</b>			\$1,400,000		<b>\$1,400,000</b>
	Bridge Replacement		<b>Regional Swap</b>					
35164	BROS-C097(B110)--8J-97	FHWA Approved	<b>Total</b>			<b>\$700,000</b>		<b>\$700,000</b>
Woodbury County	On 150TH ST, Over STREAM, from Jewell Ave E 0.3 miles in section 31 T89N R43W		<b>Federal Aid</b>			\$700,000		<b>\$700,000</b>
	Bridge Replacement		<b>Regional Swap</b>					
53453	BRS-C047()--60-47	FHWA Approved	<b>Total</b>			<b>\$1,000,000</b>		<b>\$1,000,000</b>
Ida County	On M 31, Odebolt Creek, from Intersection of State 175 and M-31 S .2 miles to Bridge site		<b>Federal Aid</b>			\$800,000		<b>\$800,000</b>
	Bridge and Approaches-CCS		<b>Regional Swap</b>			\$200,000		<b>\$200,000</b>
47156	BROS-C018()--8J-18	FHWA Approved	<b>Total</b>				<b>\$600,000</b>	<b>\$600,000</b>
Cherokee County	On 520th Street, Over Fiddle Creek, S29 T92 R42		<b>Federal Aid</b>				\$600,000	<b>\$600,000</b>
	Bridge Replacement		<b>Regional Swap</b>					
52209	BROS-C097(P276)--5F-97	FHWA Approved	<b>Total</b>				<b>\$1,800,000</b>	<b>\$1,800,000</b>
Woodbury County	On D 54, Over WEST FORK LITTLE SIOUX, from Grundy Avenue E 0.2 miles S16 T87 R45		<b>Federal Aid</b>				\$1,800,000	<b>\$1,800,000</b>
	Bridge Replacement		<b>Regional Swap</b>					
44983	BRS-C067(96)--60-67	FHWA Approved	<b>Total</b>				<b>\$975,000</b>	<b>\$975,000</b>
Monona County	On L 12, Over DD, S25 T84 R45		<b>Federal Aid</b>				\$780,000	<b>\$780,000</b>
	Bridge Replacement		<b>Regional Swap</b>				\$195,000	<b>\$195,000</b>
44984	BRS-C067(ILL)--60-67	FHWA Approved	<b>Total</b>				<b>\$1,300,000</b>	<b>\$1,300,000</b>
Monona County	On K 64, Over FAMERS GARRETSON DITCH, S4 T85 R45		<b>Federal Aid</b>				\$1,040,000	<b>\$1,040,000</b>
	Bridge Replacement		<b>Regional Swap</b>				\$260,000	<b>\$260,000</b>

Project ID	Project Number	Approval Level		2025	2026	2027	2028	Totals
Sponsor	Location	Letting Date						
STIP ID	Work Codes							

HSIP

55653	IHSIPX-029())--08-67	FHWA Approved	<b>Total</b>	<b>\$892,500</b>				<b>\$892,500</b>
Iowa Department of Transportation	I 29: Harrison County to Woodbury County		<b>Federal Aid</b>	\$803,250				<b>\$803,250</b>
25255	Pave		<b>Regional</b>					
			<b>Swap</b>					

NHPP

48502	IMX-029())--02-67	FHWA Approved	<b>Total</b>	<b>\$3,823,000</b>				<b>\$3,823,000</b>
Iowa Department of Transportation	I 29: N of IA 175 to Woodbury Co (NB)		<b>Federal Aid</b>	\$3,440,700				<b>\$3,440,700</b>
25360	Pavement Rehab		<b>Regional</b>					
			<b>Swap</b>					
48533	IMX-029())--02-67	FHWA Approved	<b>Total</b>	<b>\$3,636,000</b>				<b>\$3,636,000</b>
Iowa Department of Transportation	I 29: 1.5 mi N of IA 175 to Woodbury Co (SB)		<b>Federal Aid</b>	\$3,272,400				<b>\$3,272,400</b>
25361	Pavement Rehab		<b>Regional</b>					
			<b>Swap</b>					
55656	IMX-029())--02-67	FHWA Approved	<b>Total</b>	<b>\$205,000</b>	<b>\$7,385,000</b>			<b>\$7,590,000</b>
Iowa Department of Transportation	I 29: Onawa Rest Area 2.6 mi S of IA 175 (NB)		<b>Federal Aid</b>	\$184,500	\$6,646,500			<b>\$6,831,000</b>
25362	Pave		<b>Regional</b>					
			<b>Swap</b>					
48609	NHSX-003())--3H-18	FHWA Approved	<b>Total</b>	<b>\$631,000</b>	<b>\$12,812,000</b>			<b>\$13,443,000</b>
Iowa Department of Transportation	IA 3: 1.3 mi E of US 59 to 1.8 mi E of US 59		<b>Federal Aid</b>	\$504,800	\$10,249,600			<b>\$10,754,400</b>
25253	Grade and Pave, Bridge New, Bridge Replacement		<b>Regional</b>					
			<b>Swap</b>					
55658	NHSX-059())--3H-47	FHWA Approved	<b>Total</b>	<b>\$614,000</b>				<b>\$614,000</b>
Iowa Department of Transportation	US 59: Susan Lawrence Dr to Father Dailey Dr in Ida Grove		<b>Federal Aid</b>	\$491,200				<b>\$491,200</b>
25252	Pave		<b>Regional</b>					
			<b>Swap</b>					
38246	NHSX-075())--3H-75	FHWA Approved	<b>Total</b>	<b>\$32,060,216</b>	<b>\$358,000</b>			<b>\$32,418,216</b>
Iowa Department of Transportation	US 75: N of Maple St in Hinton to S of 2nd St in Merrill		<b>Federal Aid</b>	\$25,648,173	\$286,400			<b>\$25,934,573</b>
25254	Grade and Pave, Culvert Repair, Erosion Control		<b>Regional</b>					
			<b>Swap</b>					

Project ID	Project Number	Approval Level		2025	2026	2027	2028	Totals
Sponsor	Location	Letting Date						
STIP ID	Work Codes							

NHPP

52611	NHSX-175()--3H-67	FHWA Approved	<b>Total</b>	<b>\$26,000</b>	<b>\$24,935,000</b>	<b>\$200,000</b>		<b>\$25,161,000</b>
Iowa Department of Transportation 25364	IA 175: I-29 Interchange Grade and Pave, Bridge Replacement, Traffic Signs		<b>Federal Aid</b>	\$20,800	\$19,948,000	\$160,000		<b>\$20,128,800</b>
			<b>Regional</b>					
			<b>Swap</b>					
52608	NHSX-075()--3H-75	FHWA Approved	<b>Total</b>		<b>\$4,174,000</b>		<b>\$11,912,000</b>	<b>\$16,086,000</b>
Iowa Department of Transportation	US 75: S of W Grover St to N of Maple St in Hinton Grade and Pave, Traffic Signals, Right of Way		<b>Federal Aid</b>		\$3,339,200		\$9,529,600	<b>\$12,868,800</b>
			<b>Regional</b>					
			<b>Swap</b>					
55659	NHSX-020()--3H-97	FHWA Approved	<b>Total</b>			<b>\$5,746,000</b>		<b>\$5,746,000</b>
Iowa Department of Transportation	US 20: 0.4 mi E of Franklin Ave to E of Humboldt Ave near Moville Pave		<b>Federal Aid</b>			\$4,596,800		<b>\$4,596,800</b>
			<b>Regional</b>					
			<b>Swap</b>					
55655	IMX-029()--02-67	FHWA Approved	<b>Total</b>				<b>\$25,037,000</b>	<b>\$25,037,000</b>
Iowa Department of Transportation	I 29: N of Co Rd E60 to IA 175 (SB) Pave		<b>Federal Aid</b>				\$22,533,300	<b>\$22,533,300</b>
			<b>Regional</b>					
			<b>Swap</b>					

PRF

54673	BRFN-175()--39-67	FHWA Approved	<b>Total</b>	<b>\$736,000</b>				<b>\$736,000</b>
Iowa Department of Transportation 25256	IA 175: Missouri River E of Decatur, Nebraska Pave		<b>Federal Aid</b>					
			<b>Regional</b>					
			<b>Swap</b>					
37984	BRFN-175()--39-67	FHWA Approved	<b>Total</b>	<b>\$133,000</b>	<b>\$133,000</b>	<b>\$133,000</b>	<b>\$133,000</b>	<b>\$532,000</b>
Iowa Department of Transportation 25357	IA 175: Missouri River E of Decatur Nebraska (State Share) Bridge Rehabilitation		<b>Federal Aid</b>					
			<b>Regional</b>					
			<b>Swap</b>					
39379	IMN-029()--0E-97	FHWA Approved	<b>Total</b>	<b>\$238,000</b>				<b>\$238,000</b>
Iowa Department of Transportation 25248	I 29: IA 141 Interchange Erosion Control		<b>Federal Aid</b>					
			<b>Regional</b>					
			<b>Swap</b>					

Project ID	Project Number	Approval Level		2025	2026	2027	2028	Totals
Sponsor	Location	Letting Date						
STIP ID	Work Codes							

PRF

55755	NHSN-003)--2R-75	FHWA Approved	<b>Total</b>	<b>\$925,000</b>				<b>\$925,000</b>
Iowa Department of Transportation	IA 3: In Remsen, W of Country Club St to 0.1 mi E of S Lincoln St		<b>Federal Aid</b>					
25249	Pave		<b>Regional Swap</b>					
55754	NHSN-059)--2R-47	FHWA Approved	<b>Total</b>	<b>\$942,000</b>				<b>\$942,000</b>
Iowa Department of Transportation	US 59: Crawford Co Line to S Jct IA 175		<b>Federal Aid</b>					
25250	Pave		<b>Regional Swap</b>					
54592	STPN-020)--2J-97	FHWA Approved	<b>Total</b>	<b>\$179,000</b>				<b>\$179,000</b>
Iowa Department of Transportation	US 20: Mitigation - Woodbury Ida and Sac Counties US 20		<b>Federal Aid</b>					
25359	Pave		<b>Regional Swap</b>					
55752	STPN-143)--2J-18	FHWA Approved	<b>Total</b>	<b>\$996,000</b>				<b>\$996,000</b>
Iowa Department of Transportation	IA 143: IA 3 to E Section St in Marcus		<b>Federal Aid</b>					
25358	Pave		<b>Regional Swap</b>					
52682	BRFN-175)--39-47	FHWA Approved	<b>Total</b>		<b>\$410,000</b>			<b>\$410,000</b>
Iowa Department of Transportation	IA 175: Morehead Creek 2.6 mi W of W Jct Co Rd L51		<b>Federal Aid</b>					
	Bridge Deck Overlay		<b>Regional Swap</b>					
48448	IMN-029)--0E-67	FHWA Approved	<b>Total</b>		<b>\$1,084,000</b>			<b>\$1,084,000</b>
Iowa Department of Transportation	I 29: Co Rd E24 Interchange		<b>Federal Aid</b>					
	Bridge Deck Overlay		<b>Regional Swap</b>					
52629	IMN-029)--0E-97	FHWA Approved	<b>Total</b>		<b>\$4,915,000</b>			<b>\$4,915,000</b>
Iowa Department of Transportation	I 29: SB Weigh Station 0.6 mi N of Co Rd K35		<b>Federal Aid</b>					
	Pave		<b>Regional Swap</b>					

Project ID	Project Number	Approval Level		2025	2026	2027	2028	Totals
Sponsor	Location	Letting Date						
STIP ID	Work Codes							

PRF

54532	STPN-031()--2J-97	FHWA Approved	<b>Total</b>		<b>\$1,674,000</b>			<b>\$1,674,000</b>
Iowa Department of Transportation	IA 31: Co Rd C66 in Washta to US 59		<b>Federal Aid</b>					
	Culvert Extension		<b>Regional Swap</b>					
55654	IMN-029()--0E-67	FHWA Approved	<b>Total</b>			<b>\$5,125,000</b>		<b>\$5,125,000</b>
Iowa Department of Transportation	I 29: Onawa Rest Area 2.6 mi S of IA 175 (NB)		<b>Federal Aid</b>					
	Pave		<b>Regional Swap</b>					

STBG

218	RGPL-PA04(RTP)--ST-00	FHWA Approved	<b>Total</b>	<b>\$58,500</b>	<b>\$58,500</b>	<b>\$58,500</b>	<b>\$58,500</b>	<b>\$234,000</b>
RPA 4	SIMPCO - RPA 4: RPA 4 FHWA PLANNING		<b>Federal Aid</b>	\$46,800	\$46,800	\$46,800	\$46,800	<b>\$187,200</b>
25020	Trans Planning		<b>Regional Swap</b>	\$46,800	\$46,800	\$46,800	\$46,800	<b>\$187,200</b>
55657	STP-141()--2C-67	FHWA Approved	<b>Total</b>	<b>\$519,000</b>				<b>\$519,000</b>
Iowa Department of Transportation	IA 141: ECL Ute to Crawford Co Line		<b>Federal Aid</b>	\$415,200				<b>\$415,200</b>
25363	Pave		<b>Regional Swap</b>					
54756	STP-S-C097(153)--5E-97	FHWA Approved	<b>Total</b>	<b>\$3,000,000</b>				<b>\$3,000,000</b>
Woodbury County	On K 45, from County line NW 7 miles to north of D53 intersection	1/22/2025	<b>Federal Aid</b>	\$1,603,000				<b>\$1,603,000</b>
25555	PCC Pavement Widening/PCC Resurfacing, PCC Overlay - Unbonded		<b>Regional Swap</b>	\$1,603,000				<b>\$1,603,000</b>
48417	BRF-031()--38-18	FHWA Approved	<b>Total</b>		<b>\$1,995,000</b>			<b>\$1,995,000</b>
Iowa Department of Transportation	IA 31: Silver Creek 1.0 mi W of US 59		<b>Federal Aid</b>		\$1,596,000			<b>\$1,596,000</b>
	Bridge Replacement, Right of Way		<b>Regional Swap</b>					
52500	BRF-175()--38-67	FHWA Approved	<b>Total</b>		<b>\$4,354,000</b>			<b>\$4,354,000</b>
Iowa Department of Transportation	IA 175: Little Sioux River 1.5 mi W of IA 37		<b>Federal Aid</b>		\$3,483,200			<b>\$3,483,200</b>
	Bridge New, Right of Way		<b>Regional Swap</b>					

Project ID	Project Number	Approval Level		2025	2026	2027	2028	Totals
Sponsor	Location	Letting Date						
STIP ID	Work Codes							

STBG

51111	STP-S-C018())--5E-18	FHWA Approved	<b>Total</b>		<b>\$2,500,000</b>			<b>\$2,500,000</b>
Cherokee County	On L51, from C38 to State Highway 3		<b>Federal Aid</b>		\$1,600,000			<b>\$1,600,000</b>
	PCC Pavement - Replace		<b>Regional</b>		\$1,600,000			<b>\$1,600,000</b>
			<b>Swap</b>					
47089	STP-S-C075(K-42)--5E-75	FHWA Approved	<b>Total</b>		<b>\$5,000,000</b>			<b>\$5,000,000</b>
Plymouth County	On K 42, from Hwy 3 N 7 miles to C-12		<b>Federal Aid</b>		\$1,421,000			<b>\$1,421,000</b>
	PCC Pavement - Miscellaneous		<b>Regional</b>		\$1,421,000			<b>\$1,421,000</b>
			<b>Swap</b>					
54544	BRF-012())--38-75	FHWA Approved	<b>Total</b>			<b>\$2,816,000</b>		<b>\$2,816,000</b>
Iowa Department of Transportation	IA 12: Broken Kettle Creek 0.1 mi N of S Jct Co Rd K18		<b>Federal Aid</b>			\$2,252,800		<b>\$2,252,800</b>
	Bridge New, Right of Way		<b>Regional</b>					
			<b>Swap</b>					
54527	BRF-012())--38-75	FHWA Approved	<b>Total</b>			<b>\$770,000</b>		<b>\$770,000</b>
Iowa Department of Transportation	IA 12: Beaver Creek 0.5 mi N of Co Rd C16		<b>Federal Aid</b>			\$616,000		<b>\$616,000</b>
	Bridge Deck Overlay		<b>Regional</b>					
			<b>Swap</b>					
54711	BRF-037())--38-67	FHWA Approved	<b>Total</b>			<b>\$750,000</b>		<b>\$750,000</b>
Iowa Department of Transportation	IA 37: Norway Creek 2.6 mi E of IA 183		<b>Federal Aid</b>			\$600,000		<b>\$600,000</b>
	Bridge Deck Overlay		<b>Regional</b>					
			<b>Swap</b>					
54713	BRF-075())--38-75	FHWA Approved	<b>Total</b>			<b>\$1,131,000</b>		<b>\$1,131,000</b>
Iowa Department of Transportation	US 75: W Fork Floyd River 2.4 mi N of Co Rd R38		<b>Federal Aid</b>			\$904,800		<b>\$904,800</b>
	Bridge Deck Overlay		<b>Regional</b>					
			<b>Swap</b>					
48568	BRF-175())--38-97	FHWA Approved	<b>Total</b>			<b>\$1,729,000</b>		<b>\$1,729,000</b>
Iowa Department of Transportation	IA 175: Reynolds Creek 1.6 mi W of Co Rd L37		<b>Federal Aid</b>			\$1,383,200		<b>\$1,383,200</b>
	Bridge New, Right of Way		<b>Regional</b>					
			<b>Swap</b>					



Project ID	Project Number	Approval Level		2025	2026	2027	2028	Totals
Sponsor	Location	Letting Date						
STIP ID	Work Codes							

STBG

47095	STP-S-C075(137)--5E-75	FHWA Approved	<b>Total</b>			<b>\$3,000,000</b>		<b>\$3,000,000</b>
Plymouth County	On K 22, from Hwy 3 N 7.0 miles to County Line		<b>Federal Aid</b>			\$1,820,000		<b>\$1,820,000</b>
	HMA Resurfacing/Cold-in-Place Recycling		<b>Regional Swap</b>			\$1,820,000		<b>\$1,820,000</b>
55758	BRF-003()--38-75	FHWA Approved	<b>Total</b>				<b>\$940,000</b>	<b>\$940,000</b>
Iowa Department of Transportation	IA 3: Floyd River 1.0 mi E of US 75 in Le Mars		<b>Federal Aid</b>				\$752,000	<b>\$752,000</b>
	Pave		<b>Regional Swap</b>					
DOT Note: Will use Y237								
55753	BRF-141()--38-67	FHWA Approved	<b>Total</b>				<b>\$4,380,000</b>	<b>\$4,380,000</b>
Iowa Department of Transportation	IA 141: Maple River 0.1 mi E of W Jct IA 175 in Mapleton		<b>Federal Aid</b>				\$3,504,000	<b>\$3,504,000</b>
	Pave		<b>Regional Swap</b>					
35161	STP-S-C097(D25)--5E-97	FHWA Approved	<b>Total</b>				<b>\$3,000,000</b>	<b>\$3,000,000</b>
Woodbury County	On D 25, from K64 Intersection to Hwy 141 intersection		<b>Federal Aid</b>				\$1,611,357	<b>\$1,611,357</b>
	Pavement Rehab, Culvert Replacement, Granular Shoulders		<b>Regional Swap</b>				\$1,611,357	<b>\$1,611,357</b>

SWAP-STBG

47176	STBG-SWAP-1272()--SG-18	DOT Approved	<b>Total</b>	<b>\$410,000</b>				<b>\$410,000</b>
Cherokee	In the city of Cherokee, W Main Street from N. 11th Street to N. 6th Street resurfacing		<b>Federal Aid</b>					
	Pavement Rehab		<b>Regional Swap</b>	\$328,000				<b>\$328,000</b>
				\$328,000				<b>\$328,000</b>
47178	STBG-SWAP-4257()--SG-75	DOT Approved	<b>Total</b>	<b>\$540,750</b>				<b>\$540,750</b>
Le Mars	In the city of Le Mars, 12th Street SE from 2nd Avenue SE to 4th Avenue SE (K49)		<b>Federal Aid</b>					
	PCC Pavement - Replace		<b>Regional Swap</b>	\$432,600				<b>\$432,600</b>
				\$432,600				<b>\$432,600</b>
51135	STBG-SWAP-1272()--SG-18	DOT Approved	<b>Total</b>		<b>\$630,000</b>			<b>\$630,000</b>
Cherokee	In the city of Cherokee, On W Bluff Street, from N 9th Street to the CN Railroad		<b>Federal Aid</b>					
	Pavement Rehab		<b>Regional Swap</b>		\$504,000			<b>\$504,000</b>
					\$504,000			<b>\$504,000</b>

Project ID	Project Number	Approval Level		2025	2026	2027	2028	Totals
Sponsor	Location	Letting Date						
STIP ID	Work Codes							

SWAP-STBG

53212	STBG-SWAP-1272()--SG-18	DOT Approved	<b>Total</b>			<b>\$1,092,000</b>		<b>\$1,092,000</b>
Cherokee	In the city of Cherokee, On N 11TH ST from north of St. Andrews Dr to 1549 520th street		<b>Federal Aid</b>					
			<b>Regional</b>			\$873,600		<b>\$873,600</b>
			<b>Swap</b>			\$873,600		<b>\$873,600</b>
55506	STBG-SWAP-4257()--SG-75	DOT Approved	<b>Total</b>				<b>\$1,210,020</b>	<b>\$1,210,020</b>
Le Mars	In the city of Le Mars, On 7TH AVE SE from 12th St to 18th St. Remove and replace with 8" PCC.		<b>Federal Aid</b>					
	PCC Pavement - Replace		<b>Regional</b>				\$726,000	<b>\$726,000</b>
			<b>Swap</b>				\$726,000	<b>\$726,000</b>

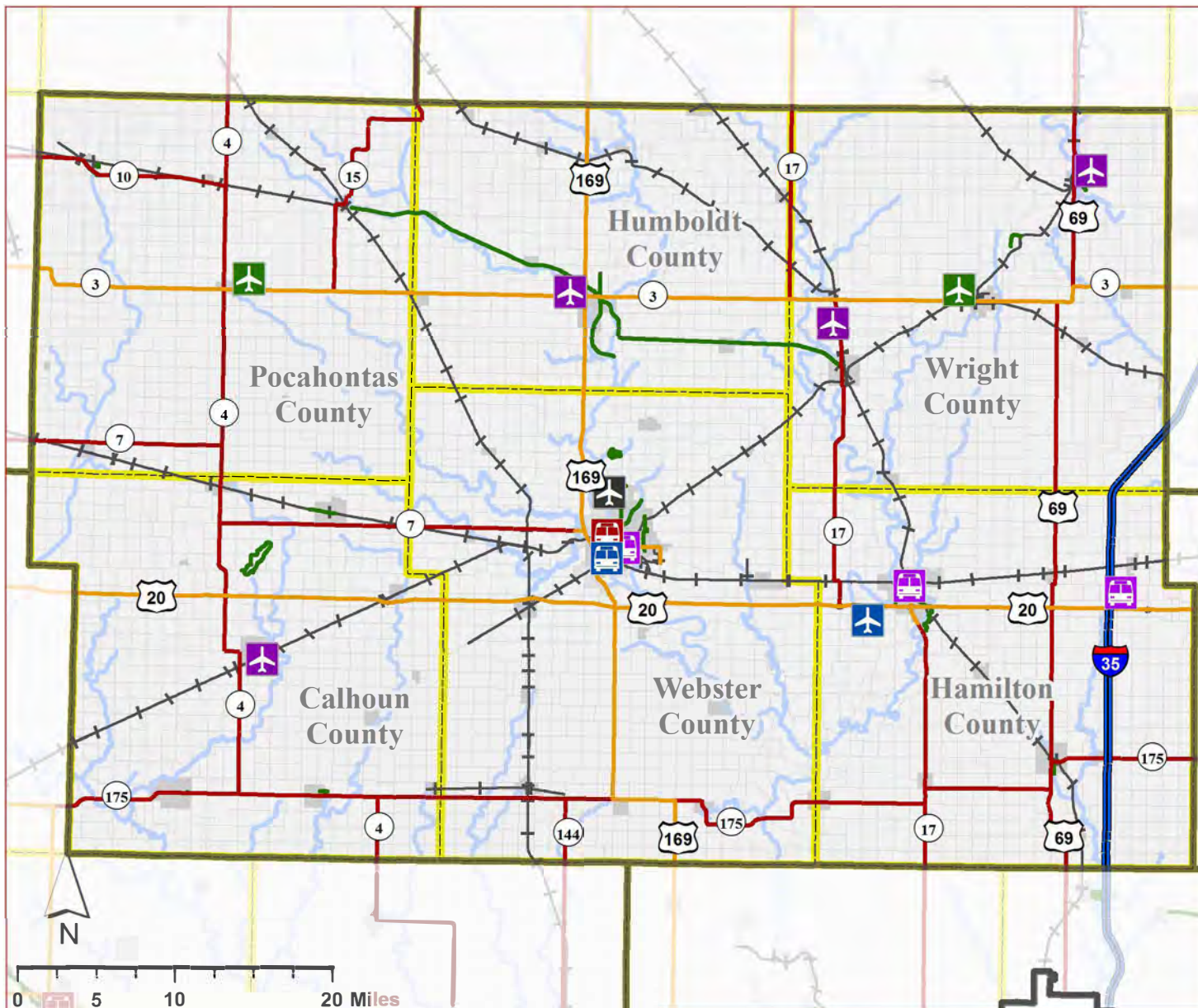
TAP

51137	TAP-U-4257()--8I-75	FHWA Approved	<b>Total</b>			<b>\$753,000</b>		<b>\$753,000</b>
Le Mars	In the city of Le Mars, Replace wooden pedestrian bridge over Willow Creek		<b>Federal Aid</b>			\$602,400		<b>\$602,400</b>
	Ped/Bike Structures		<b>Regional</b>			\$602,400		<b>\$602,400</b>
			<b>Swap</b>					

# Mid-Iowa Development Association Council of Governments (RPA 5)

602 1st Avenue South, Fort Dodge, IA 50501

Phone: 515-576-7183 | [www.midascogia.net](http://www.midascogia.net)



- |                 |                         |
|-----------------|-------------------------|
| Airports        | Interstate              |
| Commercial      | National Highway System |
| Enhanced        | Primary Roads           |
| General Service | Local Roads             |
| Basic Service   | Ramps                   |
| Local Service   | Trails                  |
| Transit         | Railroad                |
| Regional        | Rivers                  |
| Large Urban     | Major Lakes             |
| Small Urban     | RPA Planning Area       |
| Intercity Bus   | Counties                |
| Amtrak          | City Limits             |
| Park & Ride     | Urban Area              |

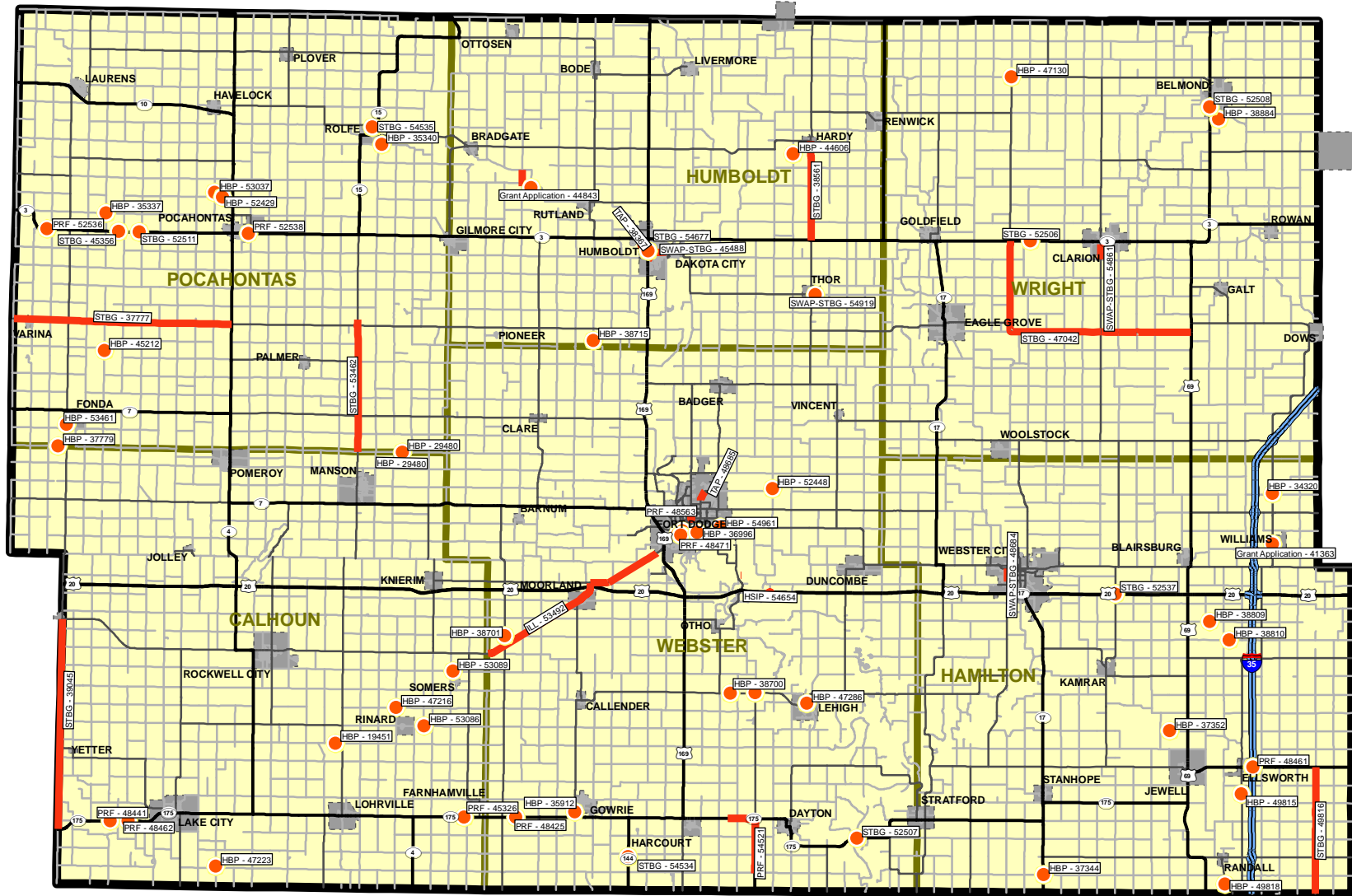
# 2025 Transportation Improvement Program

## Map key:

- Road or Bridge work
- Funding program ("STBG") and TPMS ID number ("5771")

## To locate project in print listing:

1. Look under funding program - i.e STBG, TAP, etc.
2. Locate county in which project sits
3. Find the TPMS number - e.g. "10238"



**RPA 5**

<b>Project ID</b>	<b>Project Number</b>	<b>Approval Level</b>		<b>2025</b>	<b>2026</b>	<b>2027</b>	<b>2028</b>	<b>Totals</b>
<b>Sponsor</b>	<b>Location</b>	<b>Letting Date</b>						
<b>STIP ID</b>	<b>Work Codes</b>							

**Grant**

55434	RS-C094(SS4A-1)--61-94	FHWA Approved	<b>Total</b>		<b>\$5,139,000</b>			<b>\$5,139,000</b>
Webster County	On C56 from US 169 to Badger, On P59 from Fort Dodge to Badger, On D20 from Fort Dodge to Hamilton CL		<b>Federal Aid</b>		\$3,588,000			<b>\$3,588,000</b>
	HMA Pavement Widening		<b>Regional Swap</b>					
55435	RS-C094(SS4A-2)--61-94	FHWA Approved	<b>Total</b>			<b>\$5,458,000</b>		<b>\$5,458,000</b>
Webster County	On P73 from Dayton to Lehigh, On D54 from P73 to Hamilton CL		<b>Federal Aid</b>			\$4,022,000		<b>\$4,022,000</b>
	Pavement Widening		<b>Regional Swap</b>					

**Grant Application**

41363	DGA-C040(601)--XT-40	FHWA Approved	<b>Total</b>		<b>\$7,217,000</b>			<b>\$7,217,000</b>
Hamilton County	On R 75, Over CC RR, S27 T89 R23	7/15/2025	<b>Federal Aid</b>		\$800,000			<b>\$800,000</b>
	Bridge Replacement		<b>Regional Swap</b>		\$200,000			<b>\$200,000</b>
			<b>Grant App</b>		\$4,974,000			<b>\$4,974,000</b>
44843	DGA-C046(84)--XT-46	FHWA Approved	<b>Total</b>			<b>\$4,960,000</b>		<b>\$4,960,000</b>
Humboldt County	On Elm Avenue, Over West Branch Des Moines River, from 180th Street S 1 miles to 190th Street	9/15/2026	<b>Federal Aid</b>			\$1,500,000		<b>\$1,500,000</b>
	Bridge Replacement, Grading		<b>Regional Swap</b>					
			<b>Grant App</b>			\$2,470,000		<b>\$2,470,000</b>

**HBP**

36996	BROS-2690(631)--8J-94	FHWA Approved	<b>Total</b>	<b>\$1,200,000</b>				<b>\$1,200,000</b>
Fort Dodge 25101	In the city of Fort Dodge, On HIGHLAND PARK AVE, Over OVER UP RR, S29 T89 R28	1/22/2025	<b>Federal Aid</b>	\$1,000,000				<b>\$1,000,000</b>
	Bridge Replacement		<b>Regional Swap</b>					
47223	BROS-C013(107)--5F-13	FHWA Approved	<b>Total</b>	<b>\$800,000</b>				<b>\$800,000</b>
Calhoun County 25474	On Langley Ave, Over Stream, between 380th Street and 390th Street, S27 T86 N R33 W	2/18/2025	<b>Federal Aid</b>	\$799,000				<b>\$799,000</b>
	Bridge Replacement-CCS		<b>Regional Swap</b>					

Project ID	Project Number	Approval Level		2025	2026	2027	2028	Totals
Sponsor	Location	Letting Date						
STIP ID	Work Codes							

HBP

37344	BROS-C040(114)--8J-40	FHWA Approved	<b>Total</b>	<b>\$550,000</b>				<b>\$550,000</b>
Hamilton County	On 390th St., Over SQUAW CREEK, NW S32 T86 R25	2/17/2026	<b>Federal Aid</b>	\$550,000				\$550,000
25159	Bridge Replacement		<b>Regional Swap</b>					
38715	BROS-C046(88)--8J-46	FHWA Approved	<b>Total</b>	<b>\$175,000</b>				<b>\$175,000</b>
Humboldt County	On Iowa Avenue, Over drainage ditch, from C49 S 0.6 miles to H. Web. Jt 1-10 Crossing S33 T91 R29	2/18/2025	<b>Federal Aid</b>	\$170,000				\$170,000
25562	Bridge Replacement		<b>Regional Swap</b>					
44606	BROS-C046(90)--8J-46	FHWA Approved	<b>Total</b>	<b>\$175,000</b>				<b>\$175,000</b>
Humboldt County	On TEXAS AVE, Over DD, from 165th st S 0.7 miles S8 T92 R27	2/18/2025	<b>Federal Aid</b>	\$170,000				\$170,000
25563	Bridge Replacement		<b>Regional Swap</b>					
35340	BROS-C076(77)--8J-76	FHWA Approved	<b>Total</b>	<b>\$603,000</b>				<b>\$603,000</b>
Pocahontas County	On 470th St, Over Crooked Creek, S9 T92 R31	2/18/2025	<b>Federal Aid</b>	\$600,000				\$600,000
25449	Bridge Replacement		<b>Regional Swap</b>					
35337	BROS-C076(78)--8J-76	FHWA Approved	<b>Total</b>	<b>\$705,000</b>				<b>\$705,000</b>
Pocahontas County	On 150th Ave and 510th St, Over BIG CEDAR CK DD #41, at NW S36 T92 R34 (Crooked Bridge)	4/15/2025	<b>Federal Aid</b>	\$700,000				\$700,000
25448	Bridge Replacement		<b>Regional Swap</b>					
55314	BROS-C099(105)--5F-99	FHWA Approved	<b>Total</b>	<b>\$500,000</b>				<b>\$500,000</b>
Wright County	On R 65, Over Drainage Ditch #146, S27 T92 R23	3/18/2025	<b>Federal Aid</b>	\$500,000				\$500,000
25188			<b>Regional Swap</b>					

Project ID	Project Number	Approval Level		2025	2026	2027	2028	Totals
Sponsor	Location	Letting Date						
STIP ID	Work Codes							

HBP

38884	BROS-C099(106)--8J-99	FHWA Approved	<b>Total</b>	<b>\$850,000</b>				<b>\$850,000</b>
Wright County	On Taylor Ave, Over Luicks Creek, in S31 T93N R23W	3/18/2025	<b>Federal Aid</b>	\$850,000				<b>\$850,000</b>
25187	Bridge Replacement		<b>Regional Swap</b>					
47286	BRS-4290(602)--60-94	FHWA Approved	<b>Total</b>	<b>\$9,200,000</b>				<b>\$9,200,000</b>
Webster County	On E Hill St, Over Des Moines River, S12 T87 R28	7/15/2025	<b>Federal Aid</b>	\$2,000,000				<b>\$2,000,000</b>
25480	Bridge Replacement-PPCB		<b>Regional Swap</b>	\$500,000				<b>\$500,000</b>
49818	BRS-C040(115)--60-40	FHWA Approved	<b>Total</b>	<b>\$450,000</b>				<b>\$450,000</b>
Hamilton County	On TOLLMAN AVE, Over CREEK, S36 T86 R24	10/21/2025	<b>Federal Aid</b>	\$360,000				<b>\$360,000</b>
25158	RCB Culvert Replacement - Single Box		<b>Regional Swap</b>	\$90,000				<b>\$90,000</b>
49815	BRS-C040(116)--60-40	FHWA Approved	<b>Total</b>	<b>\$450,000</b>				<b>\$450,000</b>
Hamilton County	On R 61, Over CREEK, S6 T86 R23	10/21/2025	<b>Federal Aid</b>	\$360,000				<b>\$360,000</b>
25157	RCB Culvert Replacement - Single Box		<b>Regional Swap</b>	\$90,000				<b>\$90,000</b>
19451	BROS-C013(105)--8J-13	FHWA Approved	<b>Total</b>		<b>\$700,000</b>			<b>\$700,000</b>
Calhoun County	On 320TH ST, Over Purgatory Creek, S27 T87 R32	12/16/2025	<b>Federal Aid</b>		\$698,000			<b>\$698,000</b>
	Bridge Replacement		<b>Regional Swap</b>					
55082	BROS-C040()--5F-40	FHWA Approved	<b>Total</b>		<b>\$550,000</b>			<b>\$550,000</b>
Hamilton County	On PARKER AVE, Over DRAINAGE DITCH, S17 T87 R24		<b>Federal Aid</b>		\$550,000			<b>\$550,000</b>
	RCB Culvert Replacement - Twin Box		<b>Regional Swap</b>					
37352	BROS-C040()--8J-40	FHWA Approved	<b>Total</b>		<b>\$550,000</b>			<b>\$550,000</b>
Hamilton County	On 310TH ST, Over Main Branch of Mud Lake DD #71, NW S21 T87 R24		<b>Federal Aid</b>		\$550,000			<b>\$550,000</b>
	Bridge Replacement		<b>Regional Swap</b>					



Project ID	Project Number	Approval Level		2025	2026	2027	2028	Totals
Sponsor	Location	Letting Date						
STIP ID	Work Codes							

HBP

38810	BROS-C040()--8J-40	FHWA Approved	<b>Total</b>		<b>\$450,000</b>			<b>\$450,000</b>
Hamilton County	On 260th St., Over Branch of South Skunk River, in NW S25 T88N R24W		<b>Federal Aid</b>		\$450,000			<b>\$450,000</b>
	Bridge Replacement		<b>Regional Swap</b>					
47130	BROS-C099()--8J-99	FHWA Approved	<b>Total</b>		<b>\$900,000</b>			<b>\$900,000</b>
Wright County	On C 20, Over DRAINAGE DITCH 107, S20 T93 R25		<b>Federal Aid</b>		\$900,000			<b>\$900,000</b>
	Bridge Replacement		<b>Regional Swap</b>					
53461	BRS-2642(601)--60-76	FHWA Approved	<b>Total</b>		<b>\$1,405,000</b>			<b>\$1,405,000</b>
Pocahontas County	In the city of Fonda, On N 28, Over BIG CEDAR CREEK, S27 T90 R34	5/20/2025	<b>Federal Aid</b>		\$1,120,000			<b>\$1,120,000</b>
	Bridge Replacement-PPCB		<b>Regional Swap</b>		\$280,000			<b>\$280,000</b>
55062	BROS-C013()--8J-13	FHWA Approved	<b>Total</b>			<b>\$800,000</b>		<b>\$800,000</b>
Calhoun County	On 250TH ST, Over DD 1-54, S21 T88 R34		<b>Federal Aid</b>			\$799,000		<b>\$799,000</b>
	Bridge Replacement-CCS		<b>Regional Swap</b>					
45212	BROS-C076(1/2Ced)--8J-76	FHWA Approved	<b>Total</b>			<b>\$805,000</b>		<b>\$805,000</b>
Pocahontas County	On N 33, Over BIG CEDAR CREEK, S1 T90 R34		<b>Federal Aid</b>			\$800,000		<b>\$800,000</b>
	Bridge New-CCS		<b>Regional Swap</b>					
52448	BROS-C094(970708)--5F-94	FHWA Approved	<b>Total</b>			<b>\$350,000</b>		<b>\$350,000</b>
Webster County	On P 63, Over DRAINAGE, S7 T89 R27		<b>Federal Aid</b>			\$350,000		<b>\$350,000</b>
	Bridge Replacement-CCS		<b>Regional Swap</b>					
54945	BROS-C099()--8J-99	FHWA Approved	<b>Total</b>			<b>\$950,000</b>		<b>\$950,000</b>
Wright County	On 105TH ST, Over IOWA RIVER, S6 T93 R23		<b>Federal Aid</b>			\$950,000		<b>\$950,000</b>
			<b>Regional Swap</b>					



Project ID	Project Number	Approval Level		2025	2026	2027	2028	Totals
Sponsor	Location	Letting Date						
STIP ID	Work Codes							

HBP

38700	BRS-C094(135)--60-94	FHWA Approved	<b>Total</b>			<b>\$400,000</b>		<b>\$400,000</b>
Webster County	On D43, Over S.BR.CROOKED CREEK, along NLINE S8 T87N R28W	3/16/2027	<b>Federal Aid</b>			\$320,000		<b>\$320,000</b>
	Bridge Replacement		<b>Regional</b>					
			<b>Swap</b>			\$80,000		<b>\$80,000</b>
35207	BRS-C094(136)--60-94	FHWA Approved	<b>Total</b>			<b>\$400,000</b>		<b>\$400,000</b>
Webster County	On D43, Over CROOKED CREEK, along NLINE S9 T87 R28	3/16/2027	<b>Federal Aid</b>			\$320,000		<b>\$320,000</b>
	Bridge Replacement		<b>Regional</b>					
			<b>Swap</b>			\$80,000		<b>\$80,000</b>
38701	BRS-C094(P29)--60-94	FHWA Approved	<b>Total</b>			<b>\$400,000</b>		<b>\$400,000</b>
Webster County	On P29, Over DRAINAGE DITCH, along WLINE S20 T88N R30W		<b>Federal Aid</b>			\$320,000		<b>\$320,000</b>
	Bridge Replacement		<b>Regional</b>					
			<b>Swap</b>			\$80,000		<b>\$80,000</b>
53092	BHOS-C013(CE 1960)--5N-13	FHWA Approved	<b>Total</b>				<b>\$400,000</b>	<b>\$400,000</b>
Calhoun County	On D 46, Over CEDAR CREEK, S19 T87 R31		<b>Federal Aid</b>				\$399,000	<b>\$399,000</b>
	Bridge Deck Overlay		<b>Regional</b>					
			<b>Swap</b>					
52939	BROS-C040()-5F-40	FHWA Approved	<b>Total</b>				<b>\$450,000</b>	<b>\$450,000</b>
Hamilton County	On D 59, Over LONG DICK CREEK, S9 T86 R23		<b>Federal Aid</b>				\$450,000	<b>\$450,000</b>
	RCB Culvert Replacement - Twin Box		<b>Regional</b>					
			<b>Swap</b>					
45643	BROS-C046()-8J-46	FHWA Approved	<b>Total</b>				<b>\$1,200,000</b>	<b>\$1,200,000</b>
Humboldt County	On 110TH ST, Over DM RIVER, from Oak Avenue E 0.3 miles S5 T93 R28		<b>Federal Aid</b>				\$1,200,000	<b>\$1,200,000</b>
	Bridge Replacement-CCS		<b>Regional</b>					
			<b>Swap</b>					
52433	BROS-C076()-8J-76	FHWA Approved	<b>Total</b>				<b>\$703,000</b>	<b>\$703,000</b>
Pocahontas County	On 550TH ST, Over NO LIZARD CK DD #168, S14 T91 R31		<b>Federal Aid</b>				\$700,000	<b>\$700,000</b>
	Bridge Replacement-CCS		<b>Regional</b>					
			<b>Swap</b>					

Project ID	Project Number	Approval Level		2025	2026	2027	2028	Totals
Sponsor	Location	Letting Date						
STIP ID	Work Codes							

HBP

37263	BRS-C094(900121)--60-94	FHWA Approved	<b>Total</b>				<b>\$1,000,000</b>	<b>\$1,000,000</b>
Webster County	On P29 (Fairbanks Ave) over Lizard Creek S01 T89 R30		<b>Federal Aid</b>				\$800,000	<b>\$800,000</b>
	Bridge Replacement		<b>Regional</b>					
			<b>Swap</b>				\$200,000	<b>\$200,000</b>
38690	BRS-C094(901213)--60-94	FHWA Approved	<b>Total</b>				<b>\$1,000,000</b>	<b>\$1,000,000</b>
Webster County	On P29 (Fairbanks Ave) over W Branch Lizard Creek S12 T89 R30		<b>Federal Aid</b>				\$800,000	<b>\$800,000</b>
	Bridge Replacement		<b>Regional</b>					
			<b>Swap</b>				\$200,000	<b>\$200,000</b>

NHPP

55608	IMX-035()-02-40	FHWA Approved	<b>Total</b>				<b>\$1,188,000</b>	<b>\$1,188,000</b>
Iowa Department of Transportation	I 35: 1 mi N of IA 175 to 1 mi N of Co Rd D41 (SB)		<b>Federal Aid</b>				\$1,069,200	<b>\$1,069,200</b>
	Pave		<b>Regional</b>					
			<b>Swap</b>					
55607	IMX-035()-02-40	FHWA Approved	<b>Total</b>				<b>\$5,472,000</b>	<b>\$5,472,000</b>
Iowa Department of Transportation	I 35: Co Rd D25/220th St to 0.1 mi S of Co Rd R75		<b>Federal Aid</b>				\$4,924,800	<b>\$4,924,800</b>
	Pave		<b>Regional</b>					
			<b>Swap</b>					

PRF

48462	BRFN-175()-39-13	FHWA Approved	<b>Total</b>	<b>\$666,000</b>				<b>\$666,000</b>
Iowa Department of Transportation	IA 175: Lake Creek 2.0 mi W of Co Rd N37		<b>Federal Aid</b>					
25291	Bridge Deck Overlay		<b>Regional</b>					
			<b>Swap</b>					
48441	BRFN-175()-39-13	FHWA Approved	<b>Total</b>	<b>\$648,000</b>				<b>\$648,000</b>
Iowa Department of Transportation	IA 175: Prairie Creek 3.0 mi E of Co Rd N28		<b>Federal Aid</b>					
25292	Bridge Deck Overlay		<b>Regional</b>					
			<b>Swap</b>					

Project ID	Project Number	Approval Level		2025	2026	2027	2028	Totals
Sponsor	Location	Letting Date						
STIP ID	Work Codes							

PRF

48471	BRFN-926)--39-94	FHWA Approved	<b>Total</b>	<b>\$1,140,000</b>				<b>\$1,140,000</b>
Iowa Department of Transportation	Statewide: DM River and B Ave 1.3 mi N of S Jct US 169 in Fort Dodge (EB)		<b>Federal Aid</b>					
25288	Bridge Deck Overlay		<b>Regional Swap</b>					
48563	BRFN-926)--39-94	FHWA Approved	<b>Total</b>	<b>\$601,000</b>				<b>\$601,000</b>
Iowa Department of Transportation	Statewide: CN RR and 7th St 1.5 mi N of S Jct US 169 in Fort Dodge (EB)		<b>Federal Aid</b>					
25289	Bridge Rehabilitation		<b>Regional Swap</b>					
48461	IMN-035)--0E-40	FHWA Approved	<b>Total</b>	<b>\$3,168,000</b>				<b>\$3,168,000</b>
Iowa Department of Transportation	I 35: IA 175 Interchange (NB/SB)		<b>Federal Aid</b>					
25293	Bridge Rehabilitation		<b>Regional Swap</b>					
48425	STPN-175)--2J-94	FHWA Approved	<b>Total</b>	<b>\$20,000</b>	<b>\$750,000</b>			<b>\$770,000</b>
Iowa Department of Transportation	IA 175: Ditch #52 0.8 mi E of Co Rd P29		<b>Federal Aid</b>					
25290	Culvert Replacement, Right of Way		<b>Regional Swap</b>					
52538	BRFN-003)--39-76	FHWA Approved	<b>Total</b>		<b>\$626,000</b>			<b>\$626,000</b>
Iowa Department of Transportation	IA 3: Lizard Creek 0.9 mi E of IA 4 in Pocahontas		<b>Federal Aid</b>					
	Bridge Deck Overlay		<b>Regional Swap</b>					
52536	BRFN-003)--39-76	FHWA Approved	<b>Total</b>		<b>\$275,000</b>			<b>\$275,000</b>
Iowa Department of Transportation	IA 3: Little Cedar Creek 4.4 mi E of Co Rd N14		<b>Federal Aid</b>					
	Bridge Deck Overlay		<b>Regional Swap</b>					

Project ID	Project Number	Approval Level		2025	2026	2027	2028	Totals
Sponsor	Location	Letting Date						
STIP ID	Work Codes							

RTP

52837	NRT-C094(139)--9G-94	FHWA Approved	<b>Total</b>	<b>\$120,900</b>				<b>\$120,900</b>
Iowa Department of Natural Resources	Bridge Installation at Gypsum City OHV Park, Webster County	8/22/2023	<b>Federal Aid</b>	\$96,720				<b>\$96,720</b>
25658	Bridge New - Other		<b>Regional</b>					
			<b>Swap</b>					

STBG

55609	STP-004()--2C-76	FHWA Approved	<b>Total</b>	<b>\$8,421,000</b>				<b>\$8,421,000</b>
Iowa Department of Transportation	IA 4: IA 3 In Pocahontas to Co Rd B63 in Mallard Pave		<b>Federal Aid</b>	\$6,949,500				<b>\$6,949,500</b>
25287			<b>Regional</b>					
			<b>Swap</b>					
39045	STP-S-C013(84)--5E-13	FHWA Approved	<b>Total</b>	<b>\$8,000,000</b>				<b>\$8,000,000</b>
Calhoun County	On N28 Dakota Ave, from Ia Hwy 175 to D36 255th St.		<b>Federal Aid</b>	\$2,000,000				<b>\$2,000,000</b>
25473	PCC Pavement - Grade and Replace		<b>Regional</b>	\$2,000,000				<b>\$2,000,000</b>
			<b>Swap</b>					
47042	STP-S-C099(107)--5E-99	FHWA Approved	<b>Total</b>	<b>\$2,671,000</b>				<b>\$2,671,000</b>
Wright County	On R33 and C54, from Hwy 3 South 5 miles then east 10 miles to Hwy 69	3/18/2025	<b>Federal Aid</b>	\$1,851,519				<b>\$1,851,519</b>
25186	HMA Resurfacing		<b>Regional</b>	\$1,851,519				<b>\$1,851,519</b>
			<b>Swap</b>					
52511	BRF-003()--38-76	FHWA Approved	<b>Total</b>		<b>\$1,263,000</b>			<b>\$1,263,000</b>
Iowa Department of Transportation	IA 3: Drainage Ditch 5.0 mi W of IA 4 Culvert Replacement, Right of Way		<b>Federal Aid</b>		\$1,010,400			<b>\$1,010,400</b>
			<b>Regional</b>					
			<b>Swap</b>					
52506	BRF-003()--38-99	FHWA Approved	<b>Total</b>		<b>\$1,348,000</b>			<b>\$1,348,000</b>
Iowa Department of Transportation	IA 3: Eagle Creek 5.3 mi E of E Jct IA 17 Bridge Replacement, Right of Way		<b>Federal Aid</b>		\$1,078,400			<b>\$1,078,400</b>
			<b>Regional</b>					
			<b>Swap</b>					
52537	BRF-020()--38-40	FHWA Approved	<b>Total</b>		<b>\$749,000</b>			<b>\$749,000</b>
Iowa Department of Transportation	US 20: Co Rd R38 Interchange Bridge Deck Overlay		<b>Federal Aid</b>		\$599,200			<b>\$599,200</b>
			<b>Regional</b>					
			<b>Swap</b>					

Project ID	Project Number	Approval Level		2025	2026	2027	2028	Totals
Sponsor	Location	Letting Date						
STIP ID	Work Codes							

STBG

280	RGPL-PA05())--ST-94	FHWA Approved	<b>Total</b>		<b>\$43,750</b>	<b>\$43,750</b>	<b>\$43,750</b>	<b>\$131,250</b>
RPA 5	MIDAS - RPA 5: RPA 5 TRANSPORTATION PLANNING		<b>Federal Aid</b>		\$35,000	\$35,000	\$35,000	<b>\$105,000</b>
	Trans Planning		<b>Regional Swap</b>		\$35,000	\$35,000	\$35,000	<b>\$105,000</b>
49816	STP-S-C040())--5E-40	FHWA Approved	<b>Total</b>		<b>\$3,325,000</b>			<b>\$3,325,000</b>
Hamilton County	On R 77, from HWY 175 S 7 miles to STORY COUNTY		<b>Federal Aid</b>		\$1,990,000			<b>\$1,990,000</b>
	HMA Resurfacing with Milling		<b>Regional Swap</b>		\$1,990,000			<b>\$1,990,000</b>
52736	STP-U-2690())--70-94	FHWA Approved	<b>Total</b>		<b>\$3,246,000</b>			<b>\$3,246,000</b>
Fort Dodge	In the city of Fort Dodge, On N 15TH ST, from 1ST AVE N to 3RD AVE N		<b>Federal Aid</b>		\$2,000,000			<b>\$2,000,000</b>
	PCC Pavement - Replace		<b>Regional Swap</b>		\$2,000,000			<b>\$2,000,000</b>
54535	BRF-015())--38-76	FHWA Approved	<b>Total</b>			<b>\$2,505,000</b>		<b>\$2,505,000</b>
Iowa Department of Transportation	IA 15: Pilot Creek at the N Jct Co Rd C26		<b>Federal Aid</b>			\$2,004,000		<b>\$2,004,000</b>
	Bridge Replacement, Right of Way		<b>Regional Swap</b>					
54534	BRF-144())--38-94	FHWA Approved	<b>Total</b>			<b>\$1,184,000</b>		<b>\$1,184,000</b>
Iowa Department of Transportation	IA 144: East Buttrick Creek 2.2 mi S of IA 175		<b>Federal Aid</b>			\$947,200		<b>\$947,200</b>
	Pave		<b>Regional Swap</b>					
54677	BRF-169())--38-46	FHWA Approved	<b>Total</b>			<b>\$2,058,000</b>		<b>\$2,058,000</b>
Iowa Department of Transportation	US 169: W Fork Des Moines River 0.6 mi S of IA 3 in Humboldt		<b>Federal Aid</b>			\$1,646,400		<b>\$1,646,400</b>
	Bridge Rehabilitation		<b>Regional Swap</b>					
DOT Note: Will use Y237								
52507	BRF-175())--38-94	FHWA Approved	<b>Total</b>			<b>\$13,178,000</b>		<b>\$13,178,000</b>
Iowa Department of Transportation	IA 175: Des Moines River 1.8 mi E of Co Rd P70		<b>Federal Aid</b>			\$10,542,400		<b>\$10,542,400</b>
	Bridge New, Right of Way		<b>Regional Swap</b>					

Project ID	Project Number	Approval Level		2025	2026	2027	2028	Totals
Sponsor	Location	Letting Date						
STIP ID	Work Codes							

STBG

53462	STP-S-C076(N-65 south)--5E-76	FHWA Approved	<b>Total</b>			<b>\$2,253,000</b>		<b>\$2,253,000</b>
Pocahontas County	On N-65, from pavement type change just north of the intersection with C-49 S 7 miles to Calhoun County Line		<b>Federal Aid</b>			\$1,500,000		<b>\$1,500,000</b>
	HMA Resurfacing/Cold-in-Place Recycling		<b>Regional Swap</b>			\$1,500,000		<b>\$1,500,000</b>
55677	BRF-004()--38-76	FHWA Approved	<b>Total</b>				<b>\$500,000</b>	<b>\$500,000</b>
Iowa Department of Transportation	IA 4: North Lizard Creek 5.6 mi N of IA 3		<b>Federal Aid</b>				\$400,000	<b>\$400,000</b>
	Pave		<b>Regional Swap</b>					
55675	BRF-010()--38-76	FHWA Approved	<b>Total</b>				<b>\$500,000</b>	<b>\$500,000</b>
Iowa Department of Transportation	IA 10: Little Cedar Creek 3.7 mi W of Co Rd N28		<b>Federal Aid</b>				\$400,000	<b>\$400,000</b>
	Pave		<b>Regional Swap</b>					
52508	BRF-069()--38-99	FHWA Approved	<b>Total</b>				<b>\$5,020,000</b>	<b>\$5,020,000</b>
Iowa Department of Transportation	US 69: Iowa River 1.4 mi S of S Jct Co Rd C20 in Belmond		<b>Federal Aid</b>				\$4,016,000	<b>\$4,016,000</b>
	Bridge Replacement		<b>Regional Swap</b>					
55678	BRF-169()--38-94	FHWA Approved	<b>Total</b>				<b>\$742,000</b>	<b>\$742,000</b>
Iowa Department of Transportation	US 169: Bass Creek 0.6 mi S of Co Rd C56		<b>Federal Aid</b>				\$593,600	<b>\$593,600</b>
	Pave		<b>Regional Swap</b>					
55503	STP-S-C094(P71 HMA)--5E-94	FHWA Approved	<b>Total</b>				<b>\$3,300,000</b>	<b>\$3,300,000</b>
Webster County	On P71, from D20 N 6 miles to C56		<b>Federal Aid</b>				\$2,640,000	<b>\$2,640,000</b>
	HMA Resurfacing with Milling		<b>Regional Swap</b>				\$2,640,000	<b>\$2,640,000</b>

SWAP-HSIP

40139	HSIP-SWAP-C040(113)--FJ-40	DOT Approved	<b>Total</b>	<b>\$4,750,000</b>				<b>\$4,750,000</b>
Hamilton County	On R 21, from CHASE AVENUE 16.8 miles to HIGHWAY 20	1/22/2025	<b>Federal Aid</b>					
	HMA Resurfacing with Milling		<b>Regional Swap</b>	\$500,000				<b>\$500,000</b>

Project ID	Project Number	Approval Level		2025	2026	2027	2028	Totals
Sponsor	Location	Letting Date						
STIP ID	Work Codes							

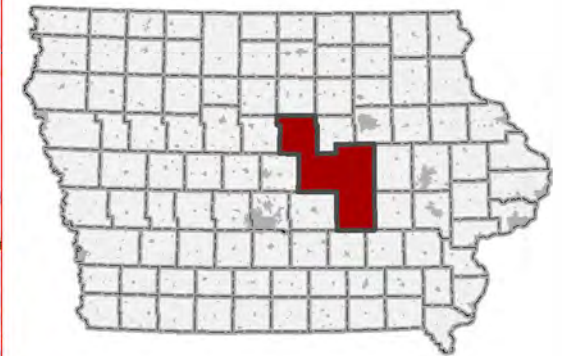
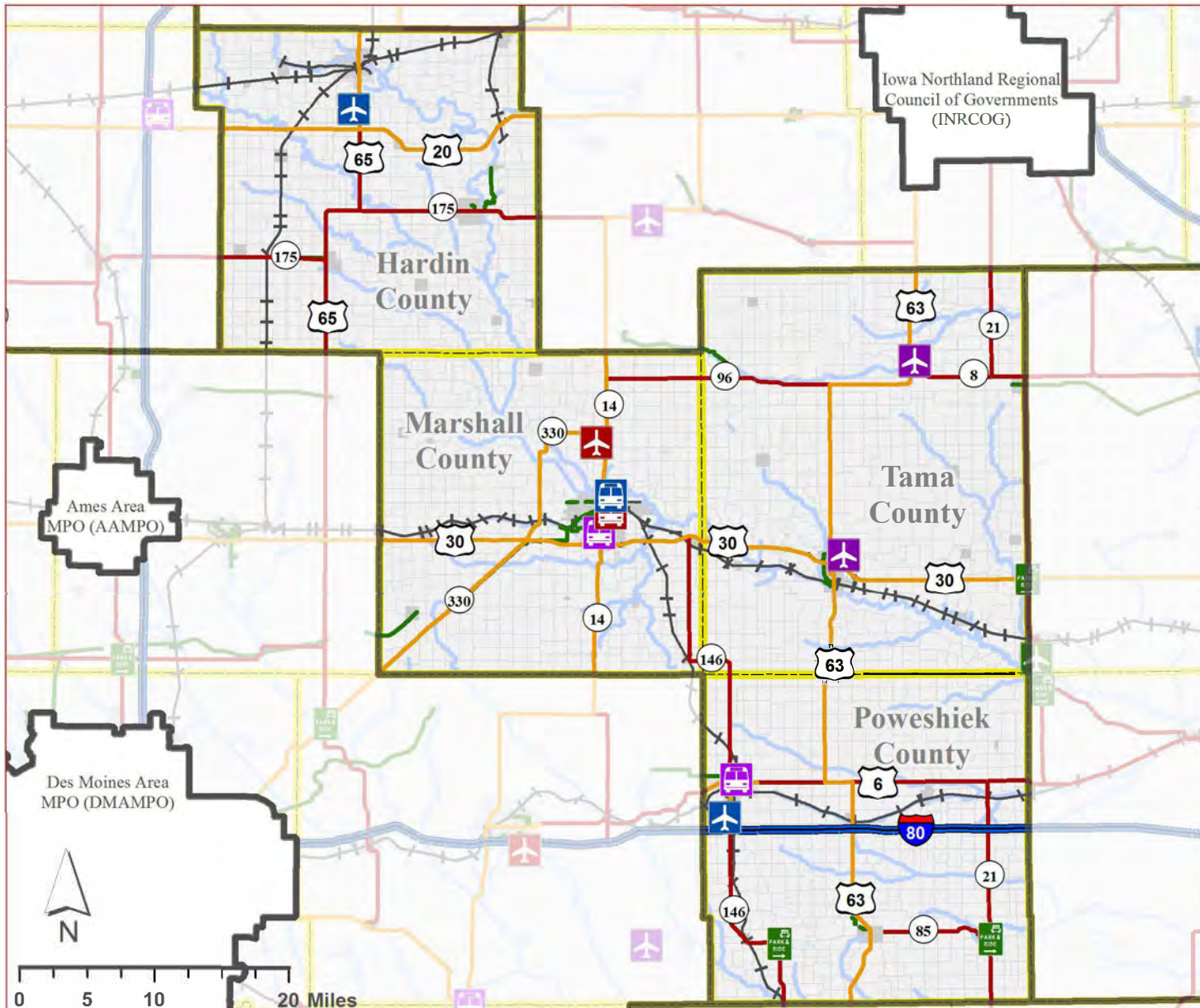
SWAP-STBG

48684	STBG-SWAP-8212(618)--SG-40	DOT Approved	<b>Total</b>	<b>\$1,216,500</b>				<b>\$1,216,500</b>
Webster City	In the city of Webster City, On Beach Street, from Second Street S .7 miles to 400' South of Ohio Street	3/18/2025	<b>Federal Aid</b>					
	Pavement Rehab		<b>Regional</b>	\$966,500				<b>\$966,500</b>
			<b>Swap</b>	\$966,500				<b>\$966,500</b>
54861	STBG-SWAP-1337(--SG-99	DOT Approved	<b>Total</b>			<b>\$1,434,570</b>		<b>\$1,434,570</b>
Clarion	In the city of Clarion, On 2nd St SW, from 230th Ave N to 3rd Ave SW		<b>Federal Aid</b>					
	HMA Resurfacing		<b>Regional</b>			\$1,147,656		<b>\$1,147,656</b>
			<b>Swap</b>			\$1,147,656		<b>\$1,147,656</b>

# Region 6 Resource Partners (RPA 6)

903 East Main St, Suite A, Marshalltown, IA 50158

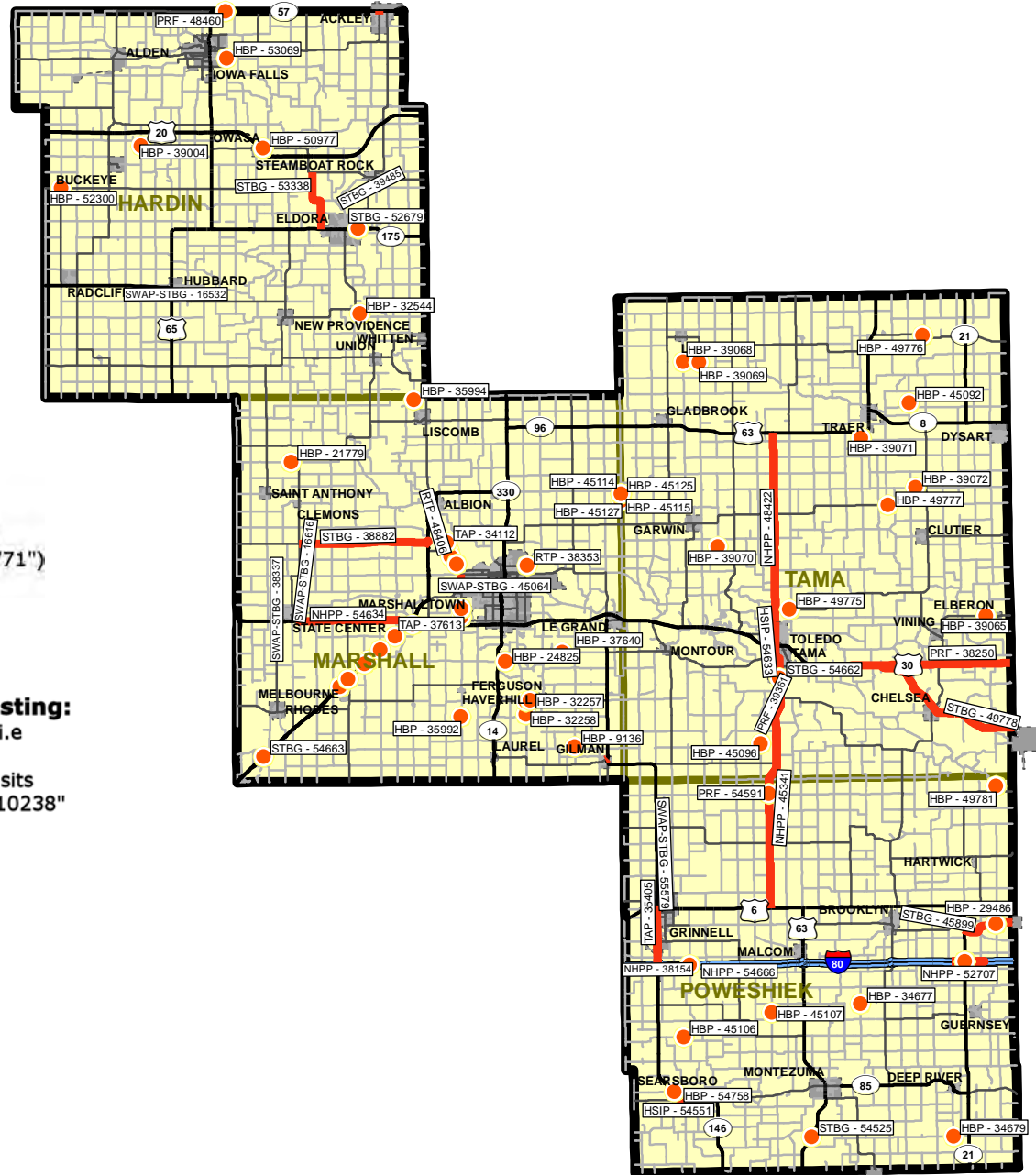
Phone: 641-752-0717, [www.region6resources.org](http://www.region6resources.org)



- |                 |                         |
|-----------------|-------------------------|
| <b>Airports</b> | Interstate              |
| Commercial      | National Highway System |
| Enhanced        | Primary Roads           |
| General Service | Local Roads             |
| Basic Service   | Ramps                   |
| Local Service   | Trails                  |
| <b>Transit</b>  | Railroad                |
| Regional        | Rivers                  |
| Large Urban     | Major Lakes             |
| Small Urban     | RPA Planning Area       |
| Intercity Bus   | Counties                |
| Amtrak          | City Limits             |
| Park & Ride     | Urban Area              |



# 2025 Transportation Improvement Program



### Map key:

- / - Road or Bridge work
- [STBG-5771] Funding program ("STBG") and TPMS ID number ("5771")

### To locate project in print listing:

1. Look under funding program - i.e. STBG, TAP, etc.
2. Locate county in which project sits
3. Find the TPMS number - e.g. "10238"

RPA 6

Project ID	Project Number	Approval Level		2025	2026	2027	2028	Totals
Sponsor	Location	Letting Date						
STIP ID	Work Codes							

HBP

55574	BHM-4797(629)--8K-64	FHWA Approved	<b>Total</b>	<b>\$3,400,000</b>				<b>\$3,400,000</b>
Marshalltown	In the city of Marshalltown, On S CTR ST, Over LINN CREEK, S35 T84 R18	6/17/2025	<b>Federal Aid</b>	\$1,500,000				<b>\$1,500,000</b>
25182			<b>Regional Swap</b>					
55573	BROS-5190()--8J-86	FHWA Approved	<b>Total</b>	<b>\$1,000,000</b>				<b>\$1,000,000</b>
Montour	In the city of Montour, On W JACOB ST, Over SMALL STREAM, S21 T83 R16		<b>Federal Aid</b>	\$1,000,000				<b>\$1,000,000</b>
25181			<b>Regional Swap</b>					
54758	BROS-6867()--8J-79	FHWA Approved	<b>Total</b>	<b>\$1,000,000</b>				<b>\$1,000,000</b>
Searsboro	In the city of Searsboro, On 4TH ST, Over FLEENER CREEK, S9 T78 R16		<b>Federal Aid</b>	\$1,000,000				<b>\$1,000,000</b>
25085			<b>Regional Swap</b>					
55540	BROS-7692()--5F-86	FHWA Approved	<b>Total</b>	<b>\$1,800,000</b>				<b>\$1,800,000</b>
Toledo	In the city of Toledo, On 300TH ST, Over DEER CREEK, S15 T83 R15		<b>Federal Aid</b>	\$1,500,000				<b>\$1,500,000</b>
25166			<b>Regional Swap</b>					
39004	BROS-C042(114)--5F-42	FHWA Approved	<b>Total</b>	<b>\$650,000</b>				<b>\$650,000</b>
Hardin County	On H Avenue, Over SOUTH FORK IOWA RIVER, S18 T88N R21	8/19/2025	<b>Federal Aid</b>	\$650,000				<b>\$650,000</b>
25194	Bridge Replacement		<b>Regional Swap</b>					
21779	BROS-C064(143)--8J-64	FHWA Approved	<b>Total</b>	<b>\$1,200,000</b>				<b>\$1,200,000</b>
Marshall County	On 140TH ST, Over MINERVA CREEK, from Durham Ave E approx. 0.0 miles S27 T85 R20	4/15/2025	<b>Federal Aid</b>	\$1,200,000				<b>\$1,200,000</b>
25528	Bridge Replacement		<b>Regional Swap</b>					
45114	BROS-C064(145)--8J-64	FHWA Approved	<b>Total</b>	<b>\$150,000</b>				<b>\$150,000</b>
Marshall County	On ABBOTT AVE, Over BR SUGAR CREEK, S1 T84 R17	1/22/2025	<b>Federal Aid</b>	\$150,000				<b>\$150,000</b>
25526	Culvert Replacement		<b>Regional Swap</b>					

Project ID	Project Number	Approval Level		2025	2026	2027	2028	Totals
Sponsor	Location	Letting Date						
STIP ID	Work Codes							

HBP

45115	BROS-C064(146)--8J-64	FHWA Approved	<b>Total</b>	<b>\$225,000</b>				<b>\$225,000</b>
Marshall County	On ABBOTT AVE, Over BR SUGAR CREEK, S1 T84 R17	1/22/2025	<b>Federal Aid</b>	\$225,000				<b>\$225,000</b>
25527	Culvert Replacement		<b>Regional</b>					
			<b>Swap</b>					
45107	BROS-C079()-8J-79	FHWA Approved	<b>Total</b>	<b>\$750,000</b>				<b>\$750,000</b>
Poweshiek County	On 100TH ST, Over N ENGLISH RIVER, S15 T79 R15		<b>Federal Aid</b>	\$750,000				<b>\$750,000</b>
25553	Bridge Replacement-CCS		<b>Regional</b>					
			<b>Swap</b>					
34679	BROS-C079(68)--5F-79	FHWA Approved	<b>Total</b>	<b>\$750,000</b>				<b>\$750,000</b>
Poweshiek County	On 520TH AVE, Over Small Stream, S28 T78 R13	2/18/2025	<b>Federal Aid</b>	\$750,000				<b>\$750,000</b>
25554	Bridge Replacement		<b>Regional</b>					
			<b>Swap</b>					
45127	BROS-C086(113)--8J-86	FHWA Approved	<b>Total</b>	<b>\$112,500</b>				<b>\$112,500</b>
Tama County	On ABBOTT AVE, Over BR SUGAR CREEK, S1 T84 R17	1/22/2025	<b>Federal Aid</b>	\$112,500				<b>\$112,500</b>
25579	RCB Culvert Replacement - Single Box		<b>Regional</b>					
			<b>Swap</b>					
45125	BROS-C086(114)--8J-86	FHWA Approved	<b>Total</b>	<b>\$75,000</b>				<b>\$75,000</b>
Tama County	On ABBOTT AVE, Over BR SUGAR CREEK, S1 T84 R17	1/22/2025	<b>Federal Aid</b>	\$75,000				<b>\$75,000</b>
25580	RCB Culvert Replacement - Single Box		<b>Regional</b>					
			<b>Swap</b>					
45092	BROS-C086(116)--5F-86	FHWA Approved	<b>Total</b>	<b>\$500,000</b>				<b>\$500,000</b>
Tama County	On S AVE, Over BRANCH WOLF CREEK, S6 T85 R13	2/18/2025	<b>Federal Aid</b>	\$500,000				<b>\$500,000</b>
25581	Bridge Replacement-CCS		<b>Regional</b>					
			<b>Swap</b>					
53069	BRS-3720(616)--60-42	FHWA Approved	<b>Total</b>	<b>\$1,800,000</b>				<b>\$1,800,000</b>
Hardin County	In the city of Iowa Falls, On SOUTH AVE, Over IOWA RIVER, S17 T89 R20		<b>Federal Aid</b>	\$1,440,000				<b>\$1,440,000</b>
25193	Bridge Replacement		<b>Regional</b>					
			<b>Swap</b>	\$360,000				<b>\$360,000</b>

Project ID	Project Number	Approval Level		2025	2026	2027	2028	Totals
Sponsor	Location	Letting Date						
STIP ID	Work Codes							

HBP

39065	BRS-C086)--60-86	FHWA Approved	<b>Total</b>	<b>\$350,000</b>				<b>\$350,000</b>
Tama County	On E 44, Over TROUBLESOME CREEK, S14 T83N R13W		<b>Federal Aid</b>	\$280,000				\$280,000
25577	RCB Culvert New - Twin Box		<b>Regional Swap</b>	\$70,000				\$70,000
49775	BRS-C086(117)--60-86	FHWA Approved	<b>Total</b>	<b>\$350,000</b>				<b>\$350,000</b>
Tama County	On E 43, Over BR IOWA RIVER, S11 T83 R15	2/18/2025	<b>Federal Aid</b>	\$280,000				\$280,000
25578	Bridge Replacement		<b>Regional Swap</b>	\$70,000				\$70,000
55085	BROS-7692(118)--5F-86	FHWA Approved	<b>Total</b>		<b>\$1,900,000</b>			<b>\$1,900,000</b>
Tama County	In the city of Toledo, On 300TH ST, Over DEER CREEK, S15 T83 R15	11/18/2025	<b>Federal Aid</b>		\$1,900,000			\$1,900,000
	Bridge Replacement		<b>Regional Swap</b>					
35994	BROS-C064)--8J-64	FHWA Approved	<b>Total</b>		<b>\$700,000</b>			<b>\$700,000</b>
Marshall County	On 1000 mile of Langford Ave, Over Dowd Creek, S1 T85 R19		<b>Federal Aid</b>		\$700,000			\$700,000
	Bridge Replacement		<b>Regional Swap</b>					
9136	BROS-C064)--8J-64	FHWA Approved	<b>Total</b>		<b>\$700,000</b>			<b>\$700,000</b>
Marshall County	On 3100 MILE OF WALLACE AVE, Over Brush Creek, from 310th St S 0.9 miles S22 T82 R17		<b>Federal Aid</b>		\$700,000			\$700,000
	Bridge Replacement		<b>Regional Swap</b>					
5500	BROS-C064(86)--8J-64	FHWA Approved	<b>Total</b>		<b>\$700,000</b>			<b>\$700,000</b>
Marshall County	On Taylor Ave., Over Lutes Creek, from 300th St N approx. 0.1 miles S7 T82 R17	9/21/2027	<b>Federal Aid</b>		\$700,000			\$700,000
	Bridge Replacement		<b>Regional Swap</b>					
49781	BROS-C079)--8J-79	FHWA Approved	<b>Total</b>		<b>\$1,000,000</b>			<b>\$1,000,000</b>
Poweshiek County	On 240TH ST, Over WALNUT CREEK, S1 T81 R13		<b>Federal Aid</b>		\$1,000,000			\$1,000,000
	Bridge Replacement-CCS		<b>Regional Swap</b>					

Project ID	Project Number	Approval Level		2025	2026	2027	2028	Totals
Sponsor	Location	Letting Date						
STIP ID	Work Codes							

HBP

39070	BROS-C086)--5F-86	FHWA Approved	<b>Total</b>		<b>\$400,000</b>			<b>\$400,000</b>
Tama County	On G Avenue, Over Small Stream, S19 T84N R15W		<b>Federal Aid</b>		\$400,000			<b>\$400,000</b>
	Bridge Replacement, RCB Culvert New - Twin Box		<b>Regional Swap</b>					
45096	BROS-C086)--8J-86	FHWA Approved	<b>Total</b>		<b>\$1,250,000</b>			<b>\$1,250,000</b>
Tama County	On II AVE, Over RICHLAND CREEK, S21 T82 R15		<b>Federal Aid</b>		\$1,250,000			<b>\$1,250,000</b>
	Bridge Replacement-CCS		<b>Regional Swap</b>					
32544	BRS-C042)--60-42	FHWA Approved	<b>Total</b>		<b>\$550,000</b>			<b>\$550,000</b>
Hardin County	On S62, Over Small Stream, from D55 South 0.5 Miles, in SE S5 T86 R19		<b>Federal Aid</b>		\$440,000			<b>\$440,000</b>
	Culvert Replacement		<b>Regional Swap</b>		\$110,000			<b>\$110,000</b>
49777	BRS-C086)--60-86	FHWA Approved	<b>Total</b>		<b>\$1,250,000</b>			<b>\$1,250,000</b>
Tama County	On E 29, Over SALT CREEK, S2 T84 R14		<b>Federal Aid</b>		\$1,000,000			<b>\$1,000,000</b>
	Bridge Replacement-PPCB		<b>Regional Swap</b>		\$250,000			<b>\$250,000</b>
35992	BROS-C064)--5F-64	FHWA Approved	<b>Total</b>			<b>\$700,000</b>		<b>\$700,000</b>
Marshall County	On 2900 mile of Oaks Ave, Over South Timber Creek, at SW S9 T82 R18		<b>Federal Aid</b>			\$700,000		<b>\$700,000</b>
	Bridge Replacement		<b>Regional Swap</b>					
32257	BROS-C064)--8J-64	FHWA Approved	<b>Total</b>			<b>\$700,000</b>		<b>\$700,000</b>
Marshall County	On 2900 Mile of Taylor Ave, Over Snipe Creek, S7 T82 R17		<b>Federal Aid</b>			\$700,000		<b>\$700,000</b>
	Bridge Replacement		<b>Regional Swap</b>					
24825	BROS-C064)--8J-64	FHWA Approved	<b>Total</b>			<b>\$700,000</b>		<b>\$700,000</b>
Marshall County	On RIDGE RD, Over MIDDLE TIMBER CREEK, from 260th St S 0.6 miles to SE 1/4 S26 T83 R18	3/17/2026	<b>Federal Aid</b>			\$700,000		<b>\$700,000</b>
	Bridge Replacement		<b>Regional Swap</b>					

Project ID	Project Number	Approval Level		2025	2026	2027	2028	Totals
Sponsor	Location	Letting Date						
STIP ID	Work Codes							

HBP

52300	BRS-C042)--60-42	FHWA Approved	<b>Total</b>			<b>\$550,000</b>		<b>\$550,000</b>
Hardin County	On D 41, Over TIPTON CREEK, S32 T88 R22		<b>Federal Aid</b>			\$440,000		<b>\$440,000</b>
	Bridge Replacement-CCS		<b>Regional Swap</b>			\$110,000		<b>\$110,000</b>
32258	BRS-C064)--60-64	FHWA Approved	<b>Total</b>			<b>\$800,000</b>		<b>\$800,000</b>
Marshall County	On 2800 Mile of 290th St (E63), Over LUTES CREEK, S7 T82 R17		<b>Federal Aid</b>			\$640,000		<b>\$640,000</b>
	Bridge Replacement		<b>Regional Swap</b>			\$160,000		<b>\$160,000</b>
49776	BRS-C086)--60-86	FHWA Approved	<b>Total</b>			<b>\$1,000,000</b>		<b>\$1,000,000</b>
Tama County	On D 65, Over BRANCH WOLF CREEK, S18 T86 R13		<b>Federal Aid</b>			\$800,000		<b>\$800,000</b>
	Bridge Replacement-CCS		<b>Regional Swap</b>			\$200,000		<b>\$200,000</b>
55113	BROS-C042)--8J-42	FHWA Approved	<b>Total</b>				<b>\$650,000</b>	<b>\$650,000</b>
Hardin County	On 225TH ST, Over BEAVER CREEK, S2 T87 R20		<b>Federal Aid</b>				\$650,000	<b>\$650,000</b>
	Bridge Replacement-CCS		<b>Regional Swap</b>					
37640	BROS-C064)--5F-64	FHWA Approved	<b>Total</b>				<b>\$800,000</b>	<b>\$800,000</b>
Marshall County	On 3000 mile of 260th St, Over South Timber Creek, S28 T83 R17		<b>Federal Aid</b>				\$800,000	<b>\$800,000</b>
	Bridge Replacement		<b>Regional Swap</b>					
53395	BROS-C079)--8J-79	FHWA Approved	<b>Total</b>				<b>\$750,000</b>	<b>\$750,000</b>
Poweshiek County	On 165TH ST, Over STONY CREEK, S3 T80 R14		<b>Federal Aid</b>				\$750,000	<b>\$750,000</b>
	Bridge Replacement-CCS		<b>Regional Swap</b>					
53132	BROS-C086)--8J-86	FHWA Approved	<b>Total</b>				<b>\$1,500,000</b>	<b>\$1,500,000</b>
Tama County	On Q AVE, Over RICHLAND CREEK, S23 T82 R14		<b>Federal Aid</b>				\$1,500,000	<b>\$1,500,000</b>
	Bridge Replacement-PPCB		<b>Regional Swap</b>					

Project ID	Project Number	Approval Level		2025	2026	2027	2028	Totals
Sponsor	Location	Letting Date						
STIP ID	Work Codes							

HBP

34805	BRS-C042())--60-42	FHWA Approved	<b>Total</b>				<b>\$400,000</b>	<b>\$400,000</b>
Hardin County	On D65, Over Small Stream, from T Ave. West 2000 Feet, in NE S24 T86 R20		<b>Federal Aid</b>				\$320,000	<b>\$320,000</b>
	Culvert Replacement		<b>Regional Swap</b>				\$80,000	<b>\$80,000</b>

HSIP

55644	HSIPX-063())--3L-86	FHWA Approved	<b>Total</b>	<b>\$2,200,000</b>				<b>\$2,200,000</b>
Iowa Department of Transportation	US 63: Business US 30 Intersection in Toledo		<b>Federal Aid</b>	\$1,980,000				<b>\$1,980,000</b>
25297	Pave		<b>Regional Swap</b>					

NHPP

55651	IMX-080())--02-79	FHWA Approved	<b>Total</b>	<b>\$9,400,000</b>				<b>\$9,400,000</b>
Iowa Department of Transportation	I 80: 1 mi E of IA 146 to 1 mi E of US 63 (EB/WB)		<b>Federal Aid</b>	\$8,460,000				<b>\$8,460,000</b>
25302	Pave		<b>Regional Swap</b>					
48422	NHSX-063())--3H-86	FHWA Approved	<b>Total</b>	<b>\$1,050,000</b>	<b>\$15,294,000</b>			<b>\$16,344,000</b>
Iowa Department of Transportation	US 63: NCL Toledo to 0.5 mi S of IA 96		<b>Federal Aid</b>	\$840,000	\$12,235,200			<b>\$13,075,200</b>
25304	Grade and Pave, Traffic Signs, Right of Way		<b>Regional Swap</b>					
52513	NHSX-063())--3H-86	FHWA Approved	<b>Total</b>	<b>\$639,000</b>		<b>\$12,051,000</b>		<b>\$12,690,000</b>
Iowa Department of Transportation	US 63: NCL Traer to Hudson		<b>Federal Aid</b>	\$511,200		\$9,640,800		<b>\$10,152,000</b>
25425	Grade and Pave, Traffic Signs, Right of Way		<b>Regional Swap</b>					
52707	IM-NHS-080())--03-79	FHWA Approved	<b>Total</b>		<b>\$9,971,000</b>	<b>\$8,813,000</b>	<b>\$20,037,000</b>	<b>\$38,821,000</b>
Iowa Department of Transportation	I 80: W of IA 21 to E of IA 21		<b>Federal Aid</b>		\$8,475,350	\$7,491,050	\$17,031,450	<b>\$32,997,850</b>
	Grade and Pave, Pave, Grading		<b>Regional Swap</b>					
54666	IMX-080())--02-79	FHWA Approved	<b>Total</b>			<b>\$3,543,000</b>		<b>\$3,543,000</b>
Iowa Department of Transportation	I 80: 50th St 2.1 mi E of IA 146 (EB/WB)		<b>Federal Aid</b>			\$3,188,700		<b>\$3,188,700</b>
	Pave		<b>Regional Swap</b>					

Project ID	Project Number	Approval Level		2025	2026	2027	2028	Totals
Sponsor	Location	Letting Date						
STIP ID	Work Codes							

PRF

48460	BRFN-065()--39-42	FHWA Approved	<b>Total</b>	<b>\$657,000</b>				<b>\$657,000</b>
Iowa Department of Transportation	US 65: UP RR 2.1 mi W of IA 57		<b>Federal Aid</b>					
25303	Bridge Deck Overlay		<b>Regional Swap</b>					
55764	NHSN-014()--2R-64	FHWA Approved	<b>Total</b>	<b>\$300,000</b>				<b>\$300,000</b>
Iowa Department of Transportation	IA 14: N Jct Co Rd E63		<b>Federal Aid</b>					
25306	Pave		<b>Regional Swap</b>					
55765	NHSN-030()--2R-86	FHWA Approved	<b>Total</b>	<b>\$100,000</b>				<b>\$100,000</b>
Iowa Department of Transportation	US 30: WB Off Ramp at L Ave Interchange		<b>Federal Aid</b>					
25305	Pave		<b>Regional Swap</b>					
45341	NHSN-063()--2R-79	FHWA Approved	<b>Total</b>	<b>\$358,000</b>				<b>\$358,000</b>
Iowa Department of Transportation	US 63: W Jct US 6 to SCL Tama		<b>Federal Aid</b>					
25365	Erosion Control		<b>Regional Swap</b>					
55762	NHSN-330()--2R-64	FHWA Approved	<b>Total</b>	<b>\$100,000</b>				<b>\$100,000</b>
Iowa Department of Transportation	IA 330: N of US 30		<b>Federal Aid</b>					
25366	Pave		<b>Regional Swap</b>					
48519	STPN-021()--2J-79	FHWA Approved	<b>Total</b>	<b>\$3,500,000</b>				<b>\$3,500,000</b>
Iowa Department of Transportation	IA 21: S of I-80 to US 6		<b>Federal Aid</b>					
25299	Pavement Rehab		<b>Regional Swap</b>					



Project ID	Project Number	Approval Level		2025	2026	2027	2028	Totals
Sponsor	Location	Letting Date						
STIP ID	Work Codes							

PRF

55645	STPN-096)--2J-86	FHWA Approved	<b>Total</b>	<b>\$602,000</b>				<b>\$602,000</b>
Iowa Department of Transportation 25300	IA 96: 0.8 mi E of Co Rd T53 Pave		<b>Federal Aid</b>					
			<b>Regional</b>					
			<b>Swap</b>					
55646	STPN-146)--2J-79	FHWA Approved	<b>Total</b>	<b>\$3,222,000</b>				<b>\$3,222,000</b>
Iowa Department of Transportation 25301	IA 146: 0.3 mi N of I-80 to US 6 in Grinnell Pavement Rehab		<b>Federal Aid</b>					
			<b>Regional</b>					
			<b>Swap</b>					

RTP

48406	NRT-4797)--9G-64	FHWA Approved	<b>Total</b>	<b>\$375,000</b>				<b>\$375,000</b>
Marshalltown 25040	In the city of Marshalltown, On Iowa River's Edge Trail, starting at Radio Tower Road and going Northwest 1.78 miles Grade and Pave		<b>Federal Aid</b>	\$300,000				<b>\$300,000</b>
			<b>Regional</b>					
			<b>Swap</b>					
38353	NRT-C064(144)--9G-64	FHWA Approved	<b>Total</b>	<b>\$67,712</b>				<b>\$67,712</b>
Iowa Department of Natural Resources 25624	In Nicholson Ford OHV Park, construction of storage building Miscellaneous	8/22/2023	<b>Federal Aid</b>	\$53,712				<b>\$53,712</b>
			<b>Regional</b>					
			<b>Swap</b>					
53512	NRT-Iowa DNR(603)--9G-64	FHWA Approved	<b>Total</b>	<b>\$164,500</b>				<b>\$164,500</b>
Iowa Department of Natural Resources 25625	Nicholson-Ford OHV Park Miscellaneous		<b>Federal Aid</b>	\$131,600				<b>\$131,600</b>
			<b>Regional</b>					
			<b>Swap</b>					

STBG

55687	STP-008)--2C-86	FHWA Approved	<b>Total</b>	<b>\$3,442,000</b>				<b>\$3,442,000</b>
Iowa Department of Transportation 25298	IA 8: WCL of Dysart to US 218 Pavement Rehab		<b>Federal Aid</b>	\$2,753,600				<b>\$2,753,600</b>
			<b>Regional</b>					
			<b>Swap</b>					

Project ID	Project Number	Approval Level		2025	2026	2027	2028	Totals
Sponsor	Location	Letting Date						
STIP ID	Work Codes							

STBG

45899	STP-S-C079(71)--5E-79	FHWA Approved	<b>Total</b>	<b>\$1,800,000</b>				<b>\$1,800,000</b>
Poweshiek County	On F29, from IA21 E to V36	3/18/2025	<b>Federal Aid</b>	\$1,200,000				<b>\$1,200,000</b>
25552	HMA Resurfacing		<b>Regional</b>	\$1,200,000				<b>\$1,200,000</b>
			<b>Swap</b>	\$180,000				<b>\$180,000</b>
49778	STP-S-C086(115)--5E-86	FHWA Approved	<b>Total</b>	<b>\$4,000,000</b>				<b>\$4,000,000</b>
Tama County	On E 66, from US30 to IA21	3/18/2025	<b>Federal Aid</b>	\$1,390,000				<b>\$1,390,000</b>
25576	HMA Resurfacing with Milling		<b>Regional</b>	\$1,390,000				<b>\$1,390,000</b>
			<b>Swap</b>					
52679	BRF-175)--38-42	FHWA Approved	<b>Total</b>		<b>\$1,424,000</b>			<b>\$1,424,000</b>
Iowa Department of Transportation	IA 175: Iowa River 0.1 mi W of Co Rd S56 in Eldora		<b>Federal Aid</b>		\$1,139,200			<b>\$1,139,200</b>
	Bridge Deck Overlay		<b>Regional</b>					
			<b>Swap</b>					
319	RGPL-PA06(RTP)--ST-00	FHWA Approved	<b>Total</b>		<b>\$25,000</b>	<b>\$25,000</b>	<b>\$25,000</b>	<b>\$75,000</b>
RPA 6	RSPC - RPA 6: RPA 6 TRANSPORTATION PLANNING		<b>Federal Aid</b>		\$20,000	\$20,000	\$20,000	<b>\$60,000</b>
	Trans Planning		<b>Regional</b>		\$20,000	\$20,000	\$20,000	<b>\$60,000</b>
			<b>Swap</b>					
53338	STP-S-C042(D41/S55)--5E-42	FHWA Approved	<b>Total</b>		<b>\$1,700,000</b>			<b>\$1,700,000</b>
Hardin County	On CO HWY D41/S55, from IA HWY 175 N 3.9 miles to CO HWY D35		<b>Federal Aid</b>		\$1,360,000			<b>\$1,360,000</b>
	HMA Pavement Widening		<b>Regional</b>		\$1,360,000			<b>\$1,360,000</b>
			<b>Swap</b>					
54525	BRF-063)--38-79	FHWA Approved	<b>Total</b>			<b>\$1,570,000</b>		<b>\$1,570,000</b>
Iowa Department of Transportation	US 63: Stream 4.4 mi N of Co Rd G17		<b>Federal Aid</b>			\$1,256,000		<b>\$1,256,000</b>
	Pave		<b>Regional</b>					
			<b>Swap</b>					

Project ID	Project Number	Approval Level		2025	2026	2027	2028	Totals
Sponsor	Location	Letting Date						
STIP ID	Work Codes							

STBG

54663	BRF-330()--38-64	FHWA Approved	<b>Total</b>			<b>\$477,000</b>		<b>\$477,000</b>
Iowa Department of Transportation	IA 330: Clear Creek 1.8 mi S of Co Rd S52		<b>Federal Aid</b>			\$381,600		<b>\$381,600</b>
	Bridge Deck Overlay		<b>Regional</b>					
			<b>Swap</b>					
38882	STP-S-C064()--5E-64	FHWA Approved	<b>Total</b>			<b>\$2,200,000</b>		<b>\$2,200,000</b>
Marshall County	On 190th St (E29), from Eastman Ave (S52) E 8.0 miles to Marsh Ave (IA330)		<b>Federal Aid</b>			\$1,000,000		<b>\$1,000,000</b>
	HMA Resurfacing with Milling		<b>Regional</b>			\$1,000,000		<b>\$1,000,000</b>
			<b>Swap</b>					
55647	BRF-006()--38-79	FHWA Approved	<b>Total</b>				<b>\$1,260,000</b>	<b>\$1,260,000</b>
Iowa Department of Transportation	US 6: Stony Creek 0.4 mi W of W Jct Co Rd V18		<b>Federal Aid</b>				\$1,008,000	<b>\$1,008,000</b>
	Pave		<b>Regional</b>					
			<b>Swap</b>					
54662	BRF-063()--38-86	FHWA Approved	<b>Total</b>				<b>\$2,853,000</b>	<b>\$2,853,000</b>
Iowa Department of Transportation	US 63: Iowa River 1.3 mi N of Co Rd E64		<b>Federal Aid</b>				\$2,282,400	<b>\$2,282,400</b>
	Bridge Deck Overlay		<b>Regional</b>					
			<b>Swap</b>					

SWAP-STBG

53514	STBG-SWAP-0015(607)--SG-42	DOT Approved	<b>Total</b>	<b>\$500,000</b>				<b>\$500,000</b>
Ackley	In the city of Ackley, On FRANKLIN ST, from Highway 57 S to CNRR	12/18/2029	<b>Federal Aid</b>					
	Pavement Rehab		<b>Regional</b>	\$400,000				<b>\$400,000</b>
			<b>Swap</b>	\$400,000				<b>\$400,000</b>
55579	STBG-SWAP-3127()--SG-79	DOT Approved	<b>Total</b>	<b>\$750,000</b>				<b>\$750,000</b>
Grinnell	In the city of Grinnell, On IA 146 S from Highway 6 S 3.3 miles to Interstate 80		<b>Federal Aid</b>					
	PCC Pavement - Miscellaneous		<b>Regional</b>	\$600,000				<b>\$600,000</b>
			<b>Swap</b>	\$600,000				<b>\$600,000</b>
45064	STBG-SWAP-4797(628)--SG-64	DOT Approved	<b>Total</b>	<b>\$4,875,000</b>				<b>\$4,875,000</b>
Marshalltown	In the city of Marshalltown, On HIGHLAND ACRES RD, from Lincoln Way 1.2 miles to Main Street S5 T83 R18	2/18/2025	<b>Federal Aid</b>					
			<b>Regional</b>	\$3,900,000				<b>\$3,900,000</b>
			<b>Swap</b>	\$3,900,000				<b>\$3,900,000</b>

Project ID	Project Number	Approval Level		2025	2026	2027	2028	Totals
Sponsor	Location	Letting Date						
STIP ID	Work Codes							

SWAP-STBG

55581	STBG-SWAP-7575(605)--SG-86	DOT Approved	<b>Total</b>	<b>\$452,500</b>				<b>\$452,500</b>
Tama	In the city of Tama, On 5th Street Realignment, from 5th Street N to Business US Highway 30	11/19/2024	<b>Federal Aid</b>					
			<b>Regional</b>	\$362,000				<b>\$362,000</b>
			<b>Swap</b>	\$362,000				<b>\$362,000</b>
55580	STBG-SWAP-7990(--SG-79	DOT Approved	<b>Total</b>	<b>\$282,000</b>				<b>\$282,000</b>
Victor	In the city of Victor, On 3rd Street, from West Corporate Limits E to County Line Road		<b>Federal Aid</b>					
			<b>Regional</b>	\$225,000				<b>\$225,000</b>
			<b>Swap</b>	\$225,000				<b>\$225,000</b>
53515	STBG-SWAP-2920(603)--SG-64	DOT Approved	<b>Total</b>			<b>\$207,500</b>		<b>\$207,500</b>
Gilman	In the city of Gilman, On CENTER STREET, from MAIN STREET NE to HIGHWAY 146	8/19/2025	<b>Federal Aid</b>					
	HMA Pavement - Replace		<b>Regional</b>			\$166,000		<b>\$166,000</b>
			<b>Swap</b>			\$166,000		<b>\$166,000</b>

TAP

34112	TAP-R-4797(625)--8T-64	FHWA Approved	<b>Total</b>	<b>\$997,000</b>				<b>\$997,000</b>
Marshalltown	In the city of Marshalltown, On Iowa River Trail, from Bridge #2 1 Miles to Bridge #5	1/22/2025	<b>Federal Aid</b>	\$797,000				<b>\$797,000</b>
25100	Ped/Bike Structures		<b>Regional</b>	\$797,000				<b>\$797,000</b>
			<b>Swap</b>					
DOT Note: Project eligible for FHWA TAP funding								
55584	TAP-R-C042(--8T-42	FHWA Approved	<b>Total</b>	<b>\$2,350,000</b>				<b>\$2,350,000</b>
Hardin County Board of Supervisors	Iowa River's Edge Trail Eldora Hwy 175 to Gifford in Hardin County		<b>Federal Aid</b>	\$2,350,000				<b>\$2,350,000</b>
25184			<b>Regional</b>	\$350,000				<b>\$350,000</b>
			<b>Swap</b>					
35405	TAP-U-3127(--8I-79	FHWA Approved	<b>Total</b>	<b>\$562,500</b>				<b>\$562,500</b>
Grinnell	In the city of Grinnell, From SE corner of Industrial Ave & Ia Hwy 146 south 1.21 Miles to NE corner of Stagecoach Rd		<b>Federal Aid</b>	\$450,000				<b>\$450,000</b>
25026	Ped/Bike Grade & Pave		<b>Regional</b>	\$450,000				<b>\$450,000</b>
			<b>Swap</b>					
DOT Note: Project eligible for FHWA TAP funding								

Project ID	Project Number	Approval Level		2025	2026	2027	2028	Totals
Sponsor	Location	Letting Date						
STIP ID	Work Codes							

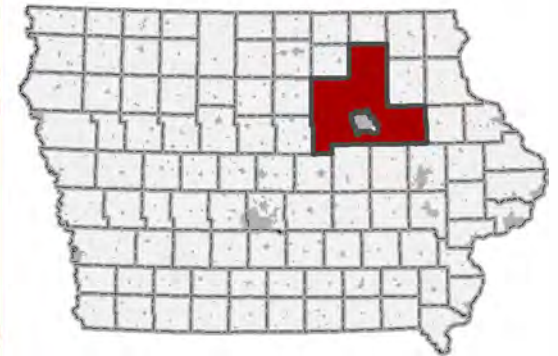
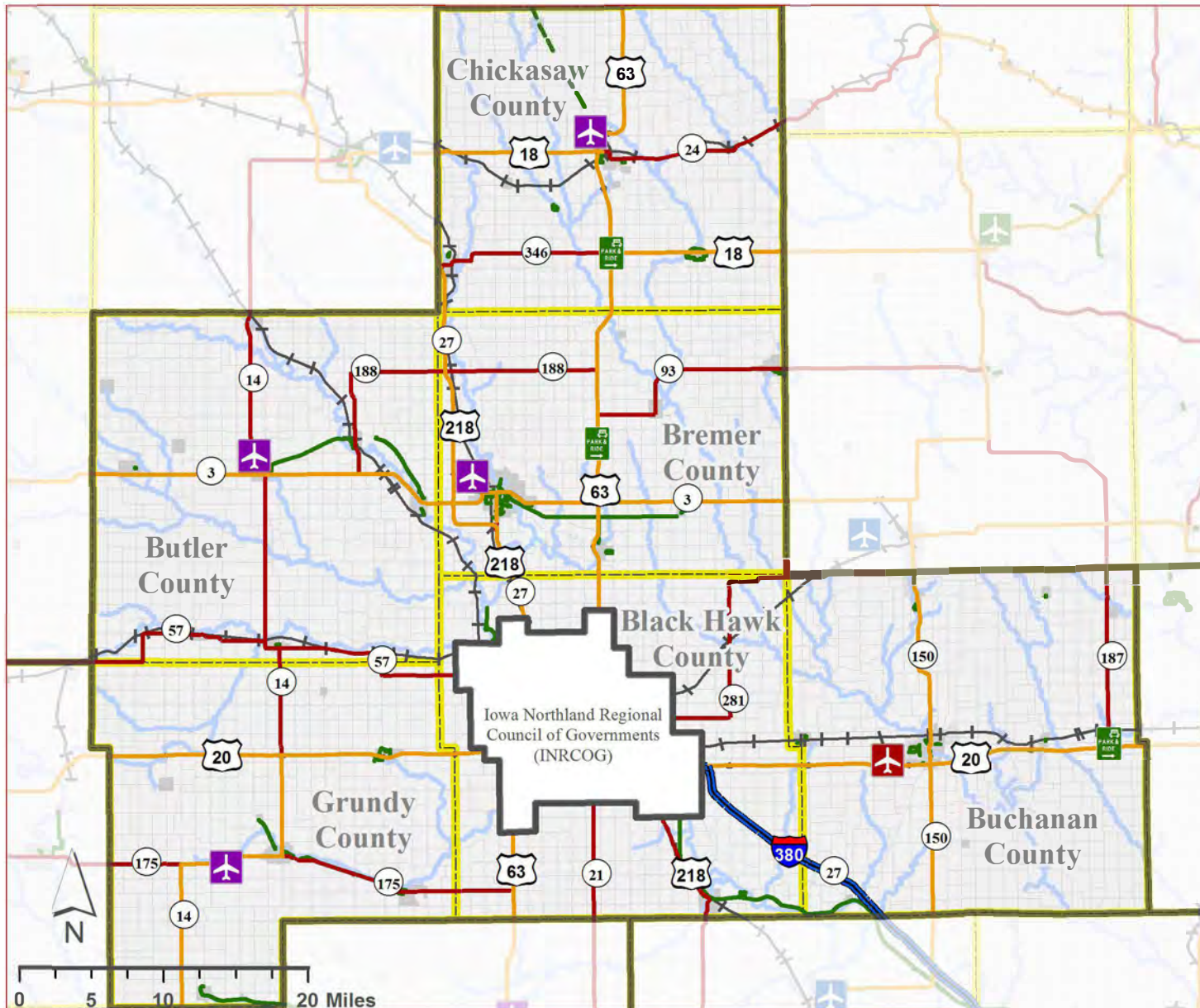
TAP

55583	TAP-U-3127()--8I-79	FHWA Approved	<b>Total</b>	<b>\$727,364</b>				<b>\$727,364</b>
Grinnell	In the city of Grinnell, On WASHINGTON AVE, from		<b>Federal Aid</b>	\$581,891				<b>\$581,891</b>
25183	N-S Alley W of Spring St E 0.6 miles to East St Ped/Bike Grade & Pave		<b>Regional</b>					
			<b>Swap</b>					
37613	TAP-U-C064()--8I-64	FHWA Approved	<b>Total</b>		<b>\$210,000</b>			<b>\$210,000</b>
Marshall County	Paving Bike Trail Int's at 233rd St,238th St,242nd		<b>Federal Aid</b>		\$165,000			<b>\$165,000</b>
	St,250th St, Jessup Av,265th St,Ingram Av,Hart		<b>Regional</b>		\$165,000			<b>\$165,000</b>
	Av,Glick Av Ped/Bike Paving		<b>Swap</b>					

# Iowa Northland Regional Transportation Authority (RPA 7)

229 East Park Avenue, Waterloo, IA 50703

Phone: 319-235-0311 | [www.inrcog.org](http://www.inrcog.org)



- |                 |                         |
|-----------------|-------------------------|
| <b>Airports</b> | Interstate              |
| Commercial      | National Highway System |
| Enhanced        | Primary Roads           |
| General Service | Local Roads             |
| Basic Service   | Ramps                   |
| Local Service   | Trails                  |
| <b>Transit</b>  | Railroad                |
| Regional        | Rivers                  |
| Large Urban     | Major Lakes             |
| Small Urban     | RPA Planning Area       |
| Intercity Bus   | Counties                |
| Amtrak          | City Limits             |
| Park & Ride     | Urban Area              |

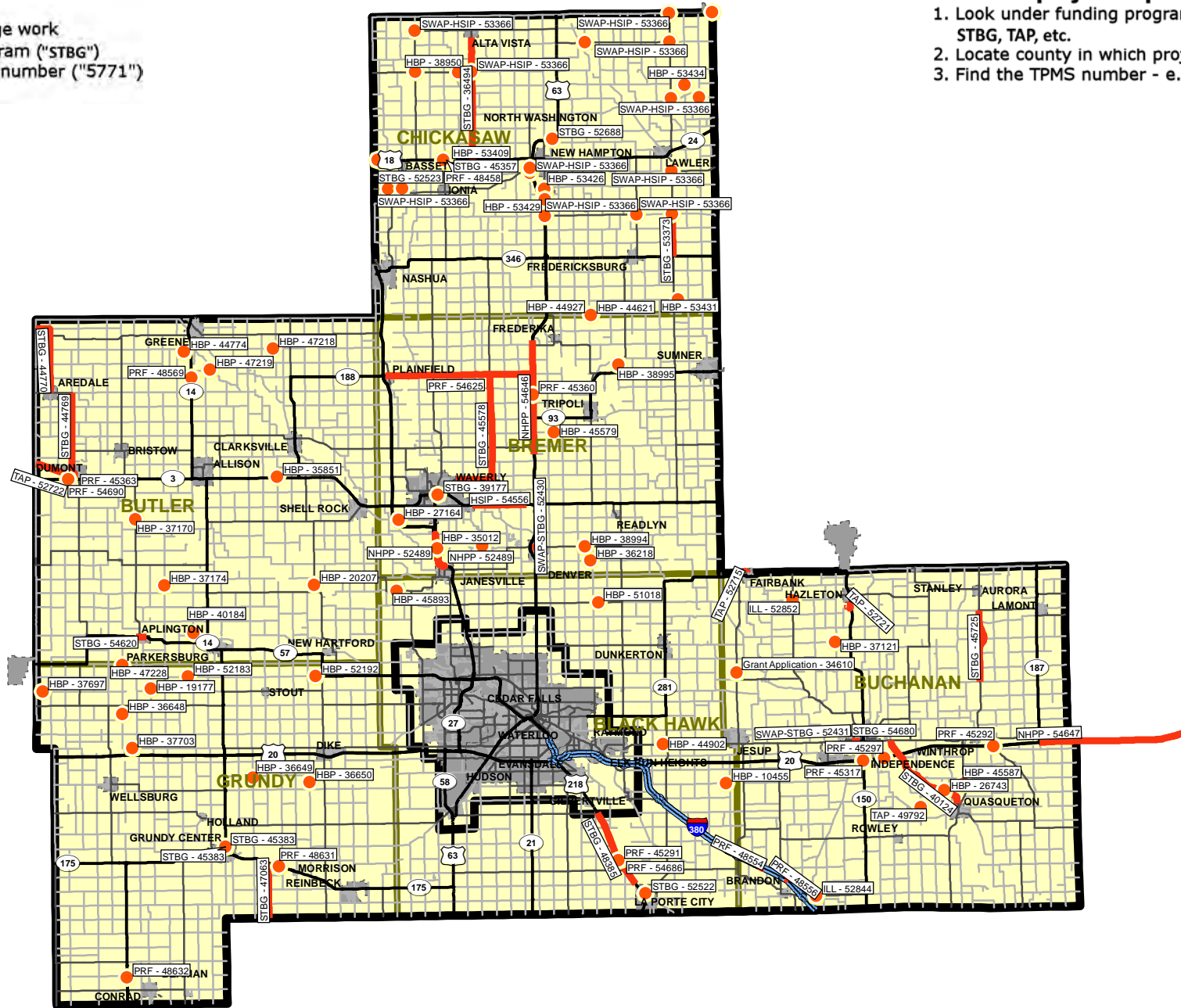
# 2025 Transportation Improvement Program

## Map key:

- / — Road or Bridge work
- STBG-5771 Funding program ("STBG") and TPMS ID number ("5771")

## To locate project in print listing:

1. Look under funding program - i.e STBG, TAP, etc.
2. Locate county in which project sits
3. Find the TPMS number - e.g. "10238"



## RPA 7

Project ID	Project Number	Approval Level		2025	2026	2027	2028	Totals
Sponsor	Location	Letting Date						
STIP ID	Work Codes							

### Grant Application

34610	DGA-C010(116)--XT-10	FHWA Approved	<b>Total</b>		<b>\$5,370,000</b>			<b>\$5,370,000</b>
Buchanan County	On V62, Over WAPSIPINICON RIVER, from D-16 north 0.5 Miles to Bridge	3/18/2025	<b>Federal Aid</b>					
	Bridge Replacement		<b>Regional Swap</b>					
			<b>Grant App</b>		\$4,300,000			<b>\$4,300,000</b>
32732	DGA-C012(127)--XT-12	FHWA Approved	<b>Total</b>			<b>\$4,620,000</b>		<b>\$4,620,000</b>
Butler County	On T47, Over SHELL ROCK RIVER, from C23 (150th Street) north 0.5 miles to bridge	12/15/2026	<b>Federal Aid</b>					
	Bridge Replacement		<b>Regional Swap</b>					
			<b>Grant App</b>			\$3,700,000		<b>\$3,700,000</b>

### HBP

20207	BHS-C012(128)--63-12	FHWA Approved	<b>Total</b>	<b>\$400,000</b>				<b>\$400,000</b>
Butler County	On T55, Over WEST FORK CEDAR RIVER, from 280th Street south 2600 feet to bridge	2/18/2025	<b>Federal Aid</b>	\$320,000				<b>\$320,000</b>
25491	Bridge Deck Overlay		<b>Regional Swap</b>	\$80,000				<b>\$80,000</b>
37168	BHS-C012(129)--63-12	FHWA Approved	<b>Total</b>	<b>\$150,000</b>				<b>\$150,000</b>
Butler County	On T25, Over SMALL STREAM, from 250th Street north 1000 Feet to bridge	2/18/2025	<b>Federal Aid</b>	\$120,000				<b>\$120,000</b>
25488	Bridge Deck Overlay		<b>Regional Swap</b>	\$30,000				<b>\$30,000</b>
37169	BHS-C012(130)--63-12	FHWA Approved	<b>Total</b>	<b>\$150,000</b>				<b>\$150,000</b>
Butler County	On T25, Over SMALL STREAM, from 245th Street north 0.2 miles to bridge	2/18/2025	<b>Federal Aid</b>	\$120,000				<b>\$120,000</b>
25489	Bridge Deck Overlay		<b>Regional Swap</b>	\$30,000				<b>\$30,000</b>
37170	BHS-C012(131)--63-12	FHWA Approved	<b>Total</b>	<b>\$500,000</b>				<b>\$500,000</b>
Butler County	On T25, Over WEST FORK CEDAR RIVER, from 245th Street north 0.7 miles to bridge	2/18/2025	<b>Federal Aid</b>	\$400,000				<b>\$400,000</b>
25490	Bridge Deck Overlay		<b>Regional Swap</b>	\$100,000				<b>\$100,000</b>



Project ID	Project Number	Approval Level		2025	2026	2027	2028	Totals
Sponsor	Location	Letting Date						
STIP ID	Work Codes							

HBP

52827	BROS-7490(603)--8J-09	FHWA Approved	<b>Total</b>	<b>\$1,300,000</b>				<b>\$1,300,000</b>
Sumner	In the city of Sumner, On W 5TH ST, Over	2/18/2025	<b>Federal Aid</b>	\$1,300,000				<b>\$1,300,000</b>
25164	DRAINAGE, S23 T93 R11		<b>Regional</b>					
	Bridge Replacement		<b>Swap</b>					
27164	BROS-C009(95)--8J-09	FHWA Approved	<b>Total</b>	<b>\$300,000</b>				<b>\$300,000</b>
Bremer County	On 240TH ST, Over CREEK, S17 T91 R14	11/18/2025	<b>Federal Aid</b>	\$300,000				<b>\$300,000</b>
25440	Bridge Replacement		<b>Regional</b>					
			<b>Swap</b>					
53431	BROS-C019(117)--8J-19	FHWA Approved	<b>Total</b>	<b>\$617,625</b>				<b>\$617,625</b>
Chickasaw County	On 300TH, Over SPRING CREEK, S34 T94 R11	1/22/2025	<b>Federal Aid</b>	\$617,625				<b>\$617,625</b>
25173	Bridge Replacement-CCS		<b>Regional</b>					
			<b>Swap</b>					
36649	BROS-C038(136)--8J-38	FHWA Approved	<b>Total</b>	<b>\$725,000</b>				<b>\$725,000</b>
Grundy County	On P AVE, Over BLACK HAWK CREEK, from D25	5/20/2025	<b>Federal Aid</b>	\$720,000				<b>\$720,000</b>
25180	north 0.9 Miles to to Black Hawk Creek, S16 T88 R16		<b>Regional</b>					
	Bridge Replacement		<b>Swap</b>					
44902	BRS-C007(173)--60-07	FHWA Approved	<b>Total</b>	<b>\$625,000</b>				<b>\$625,000</b>
Black Hawk County	On Dubuque Rd (D22), Over Tributary to Indian	11/19/2024	<b>Federal Aid</b>	\$500,000				<b>\$500,000</b>
25153	Creek, S6 T88 R11		<b>Regional</b>					
	RCB Culvert Replacement - Twin Box		<b>Swap</b>	\$125,000				<b>\$125,000</b>
26743	BRS-C010(99)--60-10	FHWA Approved	<b>Total</b>	<b>\$864,000</b>				<b>\$864,000</b>
Buchanan County	On W-35, Over Unnamed Creek, S21 T88 R08	1/22/2025	<b>Federal Aid</b>	\$691,000				<b>\$691,000</b>
25147	Bridge Replacement		<b>Regional</b>					
			<b>Swap</b>	\$173,000				<b>\$173,000</b>
38950	BRS-C019(118)--60-19	FHWA Approved	<b>Total</b>	<b>\$1,794,000</b>				<b>\$1,794,000</b>
Chickasaw County	On B28 (140th Street), over Little Wapsipinicon River,	2/18/2025	<b>Federal Aid</b>	\$1,435,200				<b>\$1,435,200</b>
25172	S6, T96, R13		<b>Regional</b>					
	Bridge Replacement-PPCB		<b>Swap</b>	\$358,800				<b>\$358,800</b>

Project ID	Project Number	Approval Level		2025	2026	2027	2028	Totals
Sponsor	Location	Letting Date						
STIP ID	Work Codes							

HBP

35012	BROS-C009(86)--5F-09	FHWA Approved	<b>Total</b>		<b>\$1,500,000</b>			<b>\$1,500,000</b>
Bremer County	On V19, Over QUARTER SEC RUN, S20 T91 R13	12/16/2025	<b>Federal Aid</b>		\$1,500,000			<b>\$1,500,000</b>
	Bridge Replacement		<b>Regional Swap</b>					
47218	BROS-C012(B14N10)--8J-12	FHWA Approved	<b>Total</b>		<b>\$700,000</b>			<b>\$700,000</b>
Butler County	On 120TH ST, Over STREAM, from Ridge Ave west 0.2 miles to bridge		<b>Federal Aid</b>		\$700,000			<b>\$700,000</b>
	Bridge Replacement		<b>Regional Swap</b>					
35851	BROS-C012(G25W10)--8J-12	FHWA Approved	<b>Total</b>		<b>\$300,000</b>			<b>\$300,000</b>
Butler County	On RIDGE AVE, Over SMALL STREAM, from Hwy 3 north 400 feet to bridge		<b>Federal Aid</b>		\$300,000			<b>\$300,000</b>
	RCB Culvert Replacement - Twin Box		<b>Regional Swap</b>					
53434	BROS-C019()-8J-19	FHWA Approved	<b>Total</b>		<b>\$830,000</b>			<b>\$830,000</b>
Chickasaw County	On VANDERBILT, Over LITTLE TURKEY RIVER, S15 T96 R11		<b>Federal Aid</b>		\$830,000			<b>\$830,000</b>
	Bridge Replacement-CCS		<b>Regional Swap</b>					
45893	BRS-C007(176)--60-07	FHWA Approved	<b>Total</b>		<b>\$500,000</b>			<b>\$500,000</b>
Black Hawk County	On Winslow Rd (C55), Over TRIBUTARY TO W FORK CEDAR RIVER, S8 T90 R14	11/18/2025	<b>Federal Aid</b>		\$400,000			<b>\$400,000</b>
	Bridge Replacement		<b>Regional Swap</b>		\$100,000			<b>\$100,000</b>
45587	BRS-C010()-60-10	FHWA Approved	<b>Total</b>		<b>\$1,100,000</b>			<b>\$1,100,000</b>
Buchanan County	On W-40, Over unnamed creek, from 250th St. SE 0.8 miles to bridge Liberty 23 10 80		<b>Federal Aid</b>		\$640,000			<b>\$640,000</b>
	Bridge Replacement		<b>Regional Swap</b>		\$160,000			<b>\$160,000</b>
53409	BRS-C019()-60-19	FHWA Approved	<b>Total</b>		<b>\$1,067,500</b>			<b>\$1,067,500</b>
Chickasaw County	On V 14, Over WAPSIPINICON RIVER OVERFLOW, S11 T95 R14		<b>Federal Aid</b>		\$854,000			<b>\$854,000</b>
	Bridge Replacement-CCS		<b>Regional Swap</b>		\$213,500			<b>\$213,500</b>

Project ID	Project Number	Approval Level		2025	2026	2027	2028	Totals
Sponsor	Location	Letting Date						
STIP ID	Work Codes							

HBP

38920	BRS-C038(137)--60-38	FHWA Approved	<b>Total</b>		<b>\$750,000</b>			<b>\$750,000</b>
Grundy County	On T 55, Over BRANCH BEAVER CREEK, from Westbrook St south 0.4 Miles to an existing crossing, at W1/4 S3 T89N R15W	11/18/2025	<b>Federal Aid</b>		\$600,000			<b>\$600,000</b>
	Bridge Replacement		<b>Regional Swap</b>		\$150,000			<b>\$150,000</b>
36650	BHOS-C038(H11)--89-38	FHWA Approved	<b>Total</b>			<b>\$275,000</b>		<b>\$275,000</b>
Grundy County	On T AVE, Over BRANCH BLACK HAWK CREEK, S18 T88 R15		<b>Federal Aid</b>			\$275,000		<b>\$275,000</b>
	Bridge Rehabilitation		<b>Regional Swap</b>					
55221	BROS-C009(L-1-127)--8J-09	FHWA Approved	<b>Total</b>			<b>\$900,000</b>		<b>\$900,000</b>
Bremer County	On 150TH ST, Over HORTON CR, S34 T93 R14		<b>Federal Aid</b>			\$900,000		<b>\$900,000</b>
	Bridge Replacement		<b>Regional Swap</b>					
45579	BROS-C009(L-7-126)--8J-09	FHWA Approved	<b>Total</b>			<b>\$550,000</b>		<b>\$550,000</b>
Bremer County	On 180TH ST, Over CRANE CREEK, S18 T92 R12		<b>Federal Aid</b>			\$550,000		<b>\$550,000</b>
	Bridge Replacement		<b>Regional Swap</b>					
37121	BROS-C010(--8J-10	FHWA Approved	<b>Total</b>			<b>\$1,500,000</b>		<b>\$1,500,000</b>
Buchanan County	On 150TH ST, Over OTTER CR, from Indiana Ave. west 0.1 Miles to Bridge, S32 T90 R09		<b>Federal Aid</b>			\$1,500,000		<b>\$1,500,000</b>
	Bridge Replacement		<b>Regional Swap</b>					
37174	BROS-C012(N03W10)--8J-12	FHWA Approved	<b>Total</b>			<b>\$600,000</b>		<b>\$600,000</b>
Butler County	On JAY AVE, Over SMALL STREAM, from 290th Street north 0.5 miles to bridge		<b>Federal Aid</b>			\$600,000		<b>\$600,000</b>
	Bridge Replacement		<b>Regional Swap</b>					
40184	BROS-C012(N24W10)--8J-12	FHWA Approved	<b>Total</b>			<b>\$900,000</b>		<b>\$900,000</b>
Butler County	On LIBERTY AVE, Over BEAVER CREEK, from 320th St north 0.2 miles to bridge		<b>Federal Aid</b>			\$900,000		<b>\$900,000</b>
	Bridge Replacement		<b>Regional Swap</b>					

Project ID	Project Number	Approval Level		2025	2026	2027	2028	Totals
Sponsor	Location	Letting Date						
STIP ID	Work Codes							

HBP

55327	BROS-C019()--8J-19	FHWA Approved	<b>Total</b>			<b>\$515,000</b>		<b>\$515,000</b>
Chickasaw County	On 190TH, Over PLUM CREEK, S3 T95 R12		<b>Federal Aid</b>			\$515,000		<b>\$515,000</b>
	Bridge Replacement-PPCB		<b>Regional</b>					
			<b>Swap</b>					
19177	BROS-C038(C05)--8J-38	FHWA Approved	<b>Total</b>			<b>\$640,000</b>		<b>\$640,000</b>
Grundy County	I Ave: From 120th St north 1/8mi to an un-named stream		<b>Federal Aid</b>			\$640,000		<b>\$640,000</b>
	Bridge Replacement		<b>Regional</b>					
			<b>Swap</b>					
52183	BROS-C038(C06)--8J-38	FHWA Approved	<b>Total</b>			<b>\$1,500,000</b>		<b>\$1,500,000</b>
Grundy County	On 110th St 0.6mi west L Ave of over a fork of Beaver Creek, S11 T89 R17		<b>Federal Aid</b>			\$1,500,000		<b>\$1,500,000</b>
	Bridge Replacement		<b>Regional</b>					
			<b>Swap</b>					
37703	BROS-C038(E01)--8J-38	FHWA Approved	<b>Total</b>			<b>\$1,500,000</b>		<b>\$1,500,000</b>
Grundy County	On 160TH St from H Ave west 0.3mi to the South Fork of Beaver Creek, near the N1/4 S1 T88 R18		<b>Federal Aid</b>			\$1,500,000		<b>\$1,500,000</b>
	Bridge Replacement		<b>Regional</b>					
			<b>Swap</b>					
37463	BRS-C007()--60-07	FHWA Approved	<b>Total</b>			<b>\$950,000</b>		<b>\$950,000</b>
Black Hawk County	On Eagle Road (D46), Over MILLER CREEK, on NLINE S24 T87 R13		<b>Federal Aid</b>			\$760,000		<b>\$760,000</b>
	Bridge Replacement		<b>Regional</b>					
			<b>Swap</b>			\$190,000		<b>\$190,000</b>
53435	BRS-C019()--60-19	FHWA Approved	<b>Total</b>			<b>\$1,584,000</b>		<b>\$1,584,000</b>
Chickasaw County	On B 28, Over WAPSIPINICON RIVER, S9 T96 R14		<b>Federal Aid</b>			\$1,267,200		<b>\$1,267,200</b>
	Bridge Replacement-PPCB		<b>Regional</b>					
			<b>Swap</b>			\$316,800		<b>\$316,800</b>
10455	BROS-C007(96)--8J-07	FHWA Approved	<b>Total</b>				<b>\$680,000</b>	<b>\$680,000</b>
Black Hawk County	On FOX RD, Over SPRING CREEK, S24 T88 R11	3/21/2017	<b>Federal Aid</b>				\$680,000	<b>\$680,000</b>
	Bridge Replacement		<b>Regional</b>					
			<b>Swap</b>					

Project ID	Project Number	Approval Level		2025	2026	2027	2028	Totals
Sponsor	Location	Letting Date						
STIP ID	Work Codes							

HBP

55329	BROS-C019)--8J-19	FHWA Approved	<b>Total</b>				<b>\$2,668,750</b>	<b>\$2,668,750</b>
Chickasaw County	On B 66, Over WAPSIPINICON, S26 T94 R13		<b>Federal Aid</b>				\$2,668,750	<b>\$2,668,750</b>
	Bridge Replacement-PPCB		<b>Regional Swap</b>					
52192	BROS-C038(A06)--8J-38	FHWA Approved	<b>Total</b>				<b>\$575,000</b>	<b>\$575,000</b>
Grundy County	110th St 0.4 mi. west of T55 over a branch of Beaver Creek S8 T89 R15		<b>Federal Aid</b>				\$575,000	<b>\$575,000</b>
	Bridge Replacement-CCS		<b>Regional Swap</b>					
47228	BROS-C038(C04)--8J-38	FHWA Approved	<b>Total</b>				<b>\$575,000</b>	<b>\$575,000</b>
Grundy County	On G Ave 0.1mi. south of Westbrook Ave over a tributary of Beaver Creek S6 T89 R17		<b>Federal Aid</b>				\$575,000	<b>\$575,000</b>
	Bridge Replacement		<b>Regional Swap</b>					
38995	BRS-C009(L-3-128)--60-09	FHWA Approved	<b>Total</b>				<b>\$600,000</b>	<b>\$600,000</b>
Bremer County	On V48, Over STREAM, S24 T93N R12W		<b>Federal Aid</b>				\$480,000	<b>\$480,000</b>
	Bridge Replacement		<b>Regional Swap</b>				\$120,000	<b>\$120,000</b>
37127	BRS-C010)--60-10	FHWA Approved	<b>Total</b>				<b>\$2,000,000</b>	<b>\$2,000,000</b>
Buchanan County	East of Finley Ave. approximately 0.2 miles on D-48		<b>Federal Aid</b>				\$1,600,000	<b>\$1,600,000</b>
	Bridge Replacement		<b>Regional Swap</b>				\$400,000	<b>\$400,000</b>
45592	BRS-C010)--60-10	FHWA Approved	<b>Total</b>				<b>\$875,000</b>	<b>\$875,000</b>
Buchanan County	On Wapsi access, Over Harter Creek, from D-16 Otterville Blvd. SE 0.9 miles to Harter Creek Bridge S27 T89N R09W		<b>Federal Aid</b>				\$700,000	<b>\$700,000</b>
			<b>Regional Swap</b>				\$175,000	<b>\$175,000</b>

ILL

52844	ILL-C010)--92-10	FHWA Approved	<b>Total</b>		<b>\$1,950,000</b>			<b>\$1,950,000</b>
Buchanan County	On D 48, Over BEAR CREEK, S36 T87 R10		<b>Federal Aid</b>					
			<b>Regional Swap</b>					

Project ID	Project Number	Approval Level		2025	2026	2027	2028	Totals
Sponsor	Location	Letting Date						
STIP ID	Work Codes							

ILL

52852	ILL-C010()--92-10	FHWA Approved	<b>Total</b>			<b>\$1,800,000</b>		<b>\$1,800,000</b>
Buchanan County	On W 13, S12 T90 R10		<b>Federal Aid</b>					
			<b>Regional</b>					
			<b>Swap</b>					

NHPP

52489	NHSX-218()--3H-07	FHWA Approved	<b>Total</b>		<b>\$26,897,000</b>	<b>\$456,000</b>		<b>\$27,353,000</b>
Iowa Department of Transportation	US 218: Cedar River in Janesville to IA 116 in Waverly		<b>Federal Aid</b>		\$21,517,600	\$364,800		<b>\$21,882,400</b>
	Grade and Pave, Erosion Control, Traffic Signs		<b>Regional</b>					
			<b>Swap</b>					

PRF

45363	BRFN-003()--39-12	FHWA Approved	<b>Total</b>	<b>\$4,655,000</b>				<b>\$4,655,000</b>
Iowa Department of Transportation	IA 3: Hartgraves Creek Overflow 0.5 mi W of Co Rd T16		<b>Federal Aid</b>					
25315	Culvert New		<b>Regional</b>					
			<b>Swap</b>					
48569	BRFN-014()--39-12	FHWA Approved	<b>Total</b>	<b>\$306,000</b>				<b>\$306,000</b>
Iowa Department of Transportation	IA 14: Stream 1.0 mi N of Co Rd C23		<b>Federal Aid</b>					
25316	Bridge Deck Overlay		<b>Regional</b>					
			<b>Swap</b>					
48458	BRFN-018()--39-19	FHWA Approved	<b>Total</b>	<b>\$893,000</b>				<b>\$893,000</b>
Iowa Department of Transportation	US 18: Wapsipinicon River 0.1 mi E of Co Rd V14		<b>Federal Aid</b>					
25317	Bridge Deck Overlay		<b>Regional</b>					
			<b>Swap</b>					
45360	BRFN-063()--39-09	FHWA Approved	<b>Total</b>	<b>\$2,878,000</b>				<b>\$2,878,000</b>
Iowa Department of Transportation	US 63: Crane Creek 1.5 mi S of IA 188 (SB)		<b>Federal Aid</b>					
25314	Culvert Replacement		<b>Regional</b>					
			<b>Swap</b>					

Project ID	Project Number	Approval Level		2025	2026	2027	2028	Totals
Sponsor	Location	Letting Date						
STIP ID	Work Codes							

PRF

48556	IMN-380)--0E-10	FHWA Approved	<b>Total</b>	<b>\$1,242,000</b>				<b>\$1,242,000</b>
Iowa Department of Transportation	I 380: NB Weigh Station 1.5 mi N of Co Rd D48		<b>Federal Aid</b>					
25307	Pave		<b>Regional Swap</b>					
48554	IMN-380)--0E-10	FHWA Approved	<b>Total</b>	<b>\$1,172,000</b>				<b>\$1,172,000</b>
Iowa Department of Transportation	I 380: SB Weigh Station 3.5 mi N of Co Rd D48		<b>Federal Aid</b>					
25308	Pave		<b>Regional Swap</b>					
54690	NHSN-003)--2R-12	FHWA Approved	<b>Total</b>	<b>\$14,000</b>				<b>\$14,000</b>
Iowa Department of Transportation	IA 3: Mitigation - Hartgraves Creek Overflow Project		<b>Federal Aid</b>					
25311	Wetland Mitigation		<b>Regional Swap</b>					
54689	NHSN-014)--2R-38	FHWA Approved	<b>Total</b>	<b>\$250,000</b>				<b>\$250,000</b>
Iowa Department of Transportation	IA 14: Black Hawk Creek 1.5 mi S of S Jct Co Rd D35 in Grundy		<b>Federal Aid</b>					
25310	Wetland Mitigation		<b>Regional Swap</b>					
48632	NHSN-014)--2R-38	FHWA Approved	<b>Total</b>	<b>\$1,646,000</b>				<b>\$1,646,000</b>
Iowa Department of Transportation	IA 14: Wolf Creek 0.8 mi N fo Co Rd D67		<b>Federal Aid</b>					
25312	Bridge Replacement, Right of Way		<b>Regional Swap</b>					
55626	NHSN-063)--2R-09	FHWA Approved	<b>Total</b>	<b>\$90,000</b>				<b>\$90,000</b>
Iowa Department of Transportation	US 63: Mitigation - Crane Creek RCB Culvert		<b>Federal Aid</b>					
25309	Wetland Mitigation		<b>Regional Swap</b>					
55623	STPN-093)--2J-09	FHWA Approved	<b>Total</b>	<b>\$650,000</b>				<b>\$650,000</b>
Iowa Department of Transportation	IA 93: 225 ft E of Walnut St in Sumner		<b>Federal Aid</b>					
25318	Pave		<b>Regional Swap</b>					

Project ID	Project Number	Approval Level		2025	2026	2027	2028	Totals
Sponsor	Location	Letting Date						
STIP ID	Work Codes							

PRF

48631	STPN-175())--2J-38	FHWA Approved	<b>Total</b>	<b>\$134,000</b>	<b>\$1,315,000</b>			<b>\$1,449,000</b>
Iowa Department of Transportation 25319	IA 175: Munns Creek 0.8 mi E of Co Rd T47 Culvert Replacement, Right of Way		<b>Federal Aid</b>					
			<b>Regional Swap</b>					
54687	STPN-175())--2J-38	FHWA Approved	<b>Total</b>		<b>\$75,000</b>			<b>\$75,000</b>
Iowa Department of Transportation	IA 175: Munns Creek 0.8 mi E of Co Rd T47 Wetland Mitigation		<b>Federal Aid</b>					
			<b>Regional Swap</b>					
55622	BRFN-003())--39-09	FHWA Approved	<b>Total</b>				<b>\$350,000</b>	<b>\$350,000</b>
Iowa Department of Transportation	IA 3: Drainage Ditch 2.1 mi W of Co Rd V56 Pave		<b>Federal Aid</b>					
			<b>Regional Swap</b>					

STBG

45383	BRF-014())--38-38	FHWA Approved	<b>Total</b>	<b>\$3,592,000</b>				<b>\$3,592,000</b>
Iowa Department of Transportation 25313	IA 14: Black Hawk Creek 1.5 mi S of S Jct Co Rd D35 Bridge Replacement, Right of Way		<b>Federal Aid</b>	\$2,873,600				<b>\$2,873,600</b>
			<b>Regional Swap</b>					
1403	RGPL--PA07(RTP)--ST-00	FHWA Approved	<b>Total</b>	<b>\$50,000</b>	<b>\$50,000</b>	<b>\$50,000</b>	<b>\$50,000</b>	<b>\$200,000</b>
RPA 7	RPA 7 General Transportation Planning		<b>Federal Aid</b>	\$40,000	\$40,000	\$40,000	\$40,000	<b>\$160,000</b>
25004	Trans Planning		<b>Regional Swap</b>	\$40,000	\$40,000	\$40,000	\$40,000	<b>\$160,000</b>

PA Note: RPA 7 General Transportation Planning (TIP, PPP, TPWP, SRP, LRP)

40124	STP-S-C010(120)--5E-10	FHWA Approved	<b>Total</b>	<b>\$4,696,000</b>				<b>\$4,696,000</b>
Buchanan County 25640	On W-35 Quasqueton Diagonal, from D22 SE 7.2 miles to W-40 PCC Overlay - Unbonded	1/22/2025	<b>Federal Aid</b>	\$1,721,000				<b>\$1,721,000</b>
			<b>Regional Swap</b>	\$1,721,000				<b>\$1,721,000</b>
44769	STP-S-C012(132)--5E-12	FHWA Approved	<b>Total</b>	<b>\$1,500,000</b>				<b>\$1,500,000</b>
Butler County 25487	On T16, from Hwy 3 N 6 miles to C23 HMA Resurfacing/Cold-in-Place Recycling	2/18/2025	<b>Federal Aid</b>	\$800,000				<b>\$800,000</b>
			<b>Regional Swap</b>	\$800,000				<b>\$800,000</b>



Project ID	Project Number	Approval Level		2025	2026	2027	2028	Totals
Sponsor	Location	Letting Date						
STIP ID	Work Codes							

STBG

47231	STP-S-C038(T37)--5E-38	FHWA Approved	<b>Total</b>	<b>\$2,200,000</b>				<b>\$2,200,000</b>
Grundy County	On M AVE, from IA175 N 2.5 miles to D35		<b>Federal Aid</b>	\$800,000				<b>\$800,000</b>
25633	Pave		<b>Regional Swap</b>	\$800,000				<b>\$800,000</b>
52523	BRF-018()--38-19	FHWA Approved	<b>Total</b>		<b>\$5,000</b>		<b>\$5,835,000</b>	<b>\$5,840,000</b>
Iowa Department of Transportation	US 18: Little Cedar River 1.0 mi. E. of Co Rd T74		<b>Federal Aid</b>		\$4,000		\$4,668,000	<b>\$4,672,000</b>
	Bridge Replacement, Right of Way		<b>Regional Swap</b>					
52688	BRF-063()--38-19	FHWA Approved	<b>Total</b>		<b>\$1,060,000</b>			<b>\$1,060,000</b>
Iowa Department of Transportation	US 63: E Fork Wapsipinicon River 2.1 mi N of US 18		<b>Federal Aid</b>		\$848,000			<b>\$848,000</b>
	Bridge Rehabilitation		<b>Regional Swap</b>					
52522	BRF-218()--38-07	FHWA Approved	<b>Total</b>		<b>\$2,267,000</b>			<b>\$2,267,000</b>
Iowa Department of Transportation	US 218: Big Creek Overflow 0.3 mi N of Co Rd D48 in La Porte City		<b>Federal Aid</b>		\$1,813,600			<b>\$1,813,600</b>
	Bridge Replacement, Right of Way		<b>Regional Swap</b>					
45725	STP-S-C010()--5E-10	FHWA Approved	<b>Total</b>		<b>\$3,400,000</b>			<b>\$3,400,000</b>
Buchanan County	On W-45, from 130th St. S 5.2 miles to 180th St.		<b>Federal Aid</b>		\$1,950,000			<b>\$1,950,000</b>
	PCC Overlay - Unbonded		<b>Regional Swap</b>		\$1,950,000			<b>\$1,950,000</b>
54680	BRF-150()--38-10	FHWA Approved	<b>Total</b>			<b>\$1,276,000</b>		<b>\$1,276,000</b>
Iowa Department of Transportation	IA 150: Wapsipinicon River in Independence		<b>Federal Aid</b>			\$1,020,800		<b>\$1,020,800</b>
	Bridge Deck Overlay		<b>Regional Swap</b>					
DOT Note: Will use Y237								
45578	STP-S-C009(L-6-126)--5E-09	FHWA Approved	<b>Total</b>			<b>\$3,000,000</b>		<b>\$3,000,000</b>
Bremer County	On V 21, from Waverly NE 10 miles to 188		<b>Federal Aid</b>			\$1,500,000		<b>\$1,500,000</b>
	HMA Resurfacing/Cold-in-Place Recycling		<b>Regional Swap</b>			\$1,500,000		<b>\$1,500,000</b>

Project ID	Project Number	Approval Level		2025	2026	2027	2028	Totals
Sponsor	Location	Letting Date						
STIP ID	Work Codes							

STBG

44770	STP-S-C012(T16 Aredale)--5E-12	FHWA Approved	<b>Total</b>				<b>\$1,350,000</b>	<b>\$1,350,000</b>
Butler County	On T16/C13, from C23 north and west 5.5 miles to Franklin County		<b>Federal Aid</b>				\$799,000	<b>\$799,000</b>
	HMA Resurfacing/Cold-in-Place Recycling		<b>Regional Swap</b>				\$799,000	<b>\$799,000</b>
53373	STP-S-C019()-5E-19	FHWA Approved	<b>Total</b>				<b>\$2,269,000</b>	<b>\$2,269,000</b>
Chickasaw County	On V56, from U.S. Hwy. 18 North approximately 3.1 miles to B54		<b>Federal Aid</b>				\$1,810,000	<b>\$1,810,000</b>
	PCC Overlay - Unbonded		<b>Regional Swap</b>				\$1,810,000	<b>\$1,810,000</b>
55625	BRF-003()-38-12	FHWA Approved	<b>Total</b>				<b>\$2,010,000</b>	<b>\$2,010,000</b>
Iowa Department of Transportation	IA 3: Boylan Creek 2.4 mi E of Co Rd T16		<b>Federal Aid</b>				\$1,608,000	<b>\$1,608,000</b>
	Pave		<b>Regional Swap</b>					
55624	BRF-093()-38-09	FHWA Approved	<b>Total</b>				<b>\$1,880,000</b>	<b>\$1,880,000</b>
Iowa Department of Transportation	IA 93: Stream 0.7 mi W of Co Rd V62 in Sumner		<b>Federal Aid</b>				\$1,504,000	<b>\$1,504,000</b>
	Pave		<b>Regional Swap</b>					
55185	RGTR-PA07()-ST-00	FHWA Approved	<b>Total</b>				<b>\$140,000</b>	<b>\$140,000</b>
RPA 7	OnBoard Public Transit, Replace Vehicle #1601		<b>Federal Aid</b>				\$112,000	<b>\$112,000</b>
	Transit Investments		<b>Regional Swap</b>				\$112,000	<b>\$112,000</b>
PA Note: Corresponds to TPMS Transit #11018								
55621	STP-057()-2C-12	FHWA Approved	<b>Total</b>				<b>\$11,815,000</b>	<b>\$11,815,000</b>
Iowa Department of Transportation	IA 57: Co Rd T47 to New Hartford		<b>Federal Aid</b>				\$9,452,000	<b>\$9,452,000</b>
	Pave		<b>Regional Swap</b>					
53441	STP-S-C012(Unverferth)--5E-12	FHWA Approved	<b>Total</b>				<b>\$1,200,000</b>	<b>\$1,200,000</b>
Butler County	On T55, from C45 south 4.3 miles to West Fork Cedar River overflow bridge		<b>Federal Aid</b>				\$816,000	<b>\$816,000</b>
	HMA Resurfacing/Heater Scarification		<b>Regional Swap</b>				\$816,000	<b>\$816,000</b>

Project ID	Project Number	Approval Level		2025	2026	2027	2028	Totals
Sponsor	Location	Letting Date						
STIP ID	Work Codes							

STBG

40459	STP-S-C038(D17-27th St)--5E-38	FHWA Approved	<b>Total</b>				<b>\$1,400,000</b>	<b>\$1,400,000</b>
Grundy County	On D17, from T55 E 4 miles to Black Hawk Co		<b>Federal Aid</b>				\$952,000	<b>\$952,000</b>
	Pave		<b>Regional</b>				\$952,000	<b>\$952,000</b>
			<b>Swap</b>					

SWAP-HSIP

55051	HSIP-SWAP-C009(L-1-125)--SJ-09	DOT Approved	<b>Total</b>		<b>\$42,750</b>			<b>\$42,750</b>
Bremer County	On Various County Highways at State Highway Intersections		<b>Federal Aid</b>					
	Traffic Signs		<b>Regional</b>					
			<b>Swap</b>		\$42,750			<b>\$42,750</b>

SWAP-STBG

52430	STBG-SWAP-1935)--SG-09	DOT Approved	<b>Total</b>		<b>\$312,500</b>			<b>\$312,500</b>
Denver	In the city of Denver, On State St, from Prestien Dr N 0.43 miles to Quarter Section Run Bridge		<b>Federal Aid</b>					
	PCC Pavement - Replace		<b>Regional</b>		\$250,000			<b>\$250,000</b>
			<b>Swap</b>		\$250,000			<b>\$250,000</b>
52431	STBG-SWAP-3665)--SG-10	DOT Approved	<b>Total</b>		<b>\$3,140,000</b>			<b>\$3,140,000</b>
Independence	In the city of Independence, On 1st St W, from 10th Ave NW E 0.53 miles to Wapsipinicon River Bridge		<b>Federal Aid</b>					
	PCC Pavement - Replace, Ped/Bike Paving		<b>Regional</b>		\$1,389,000			<b>\$1,389,000</b>
			<b>Swap</b>		\$1,389,000			<b>\$1,389,000</b>
55191	STBG-SWAP-3665)--SG-10	DOT Approved	<b>Total</b>				<b>\$413,021</b>	<b>\$413,021</b>
Independence	In the city of Independence, On 7th St SW, 2nd Ave SW, 6th St SE, 9th Ave SW		<b>Federal Aid</b>					
	Pavement Rehab		<b>Regional</b>				\$230,000	<b>\$230,000</b>
			<b>Swap</b>				\$230,000	<b>\$230,000</b>
53372	STBG-SWAP-C019)--FG-19	DOT Approved	<b>Total</b>				<b>\$4,750,000</b>	<b>\$4,750,000</b>
Chickasaw County	On V18, from South Corporate Limits of City of Alta Vista North 2.5 miles to Howard County Line		<b>Federal Aid</b>					
	PCC Pavement - Replace, PCC Overlay - Unbonded, PCC Curb and Gutter		<b>Regional</b>				\$840,000	<b>\$840,000</b>
			<b>Swap</b>				\$840,000	<b>\$840,000</b>
			<b>Grant App</b>				\$3,910,000	<b>\$3,910,000</b>

PA Note: Alta Vista was awarded the STBG-Swap funding from the RTA (RPA 7). Chickasaw County is the project sponsor for a tied project.

Project ID	Project Number	Approval Level		2025	2026	2027	2028	Totals
Sponsor	Location	Letting Date						
STIP ID	Work Codes							

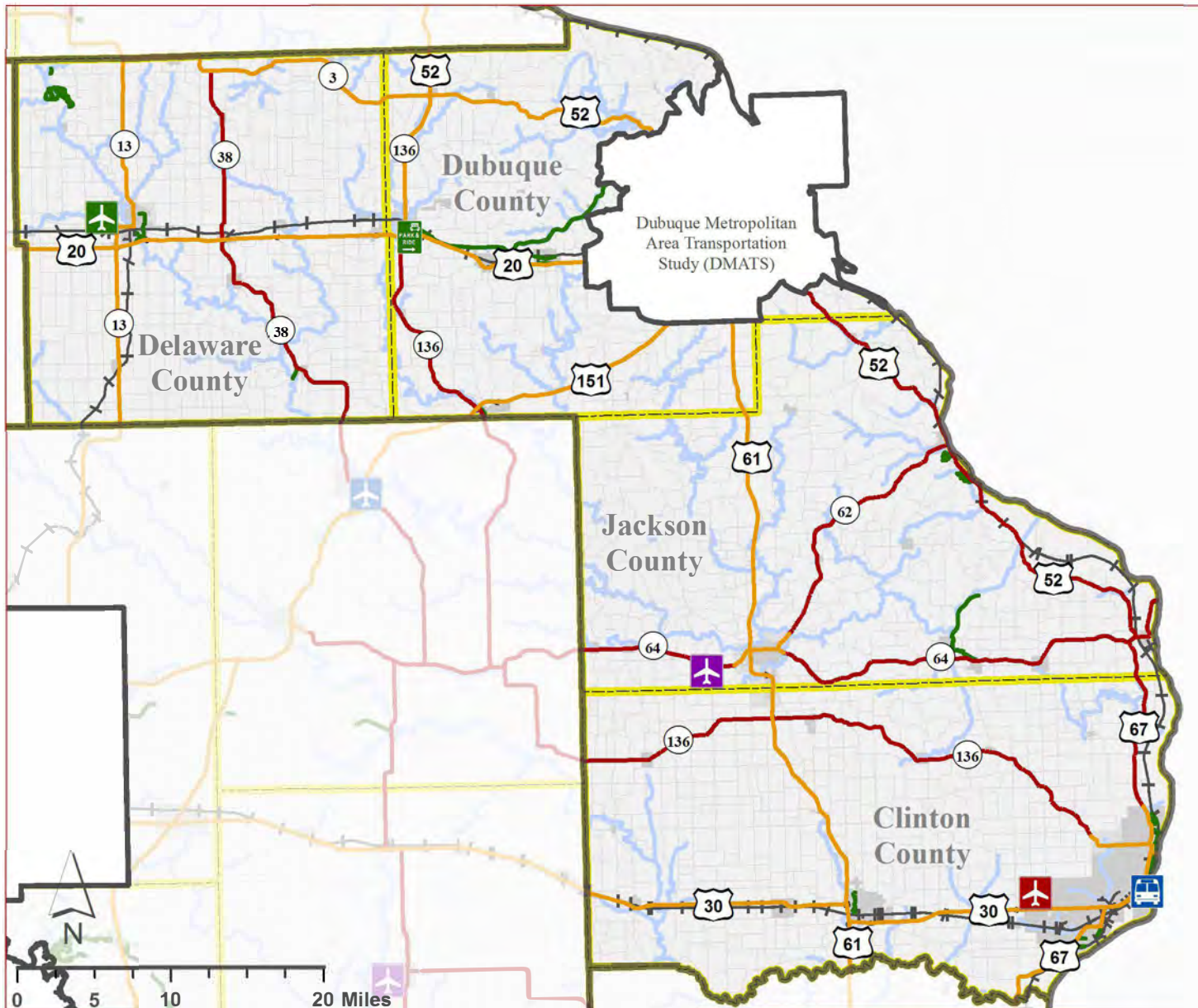
TAP

55812	TAP-R-1935()--8T-09	FHWA Approved	<b>Total</b>	<b>\$431,000</b>				<b>\$431,000</b>
Denver	In the city of Denver, On Brandt Park Trail, from State St E 0.4 miles to Brandt Park		<b>Federal Aid</b>	\$344,800				<b>\$344,800</b>
25560	Ped/Bike Grade & Pave		<b>Regional</b>	\$344,800				<b>\$344,800</b>
			<b>Swap</b>					
52715	TAP-R-2460(603)--8T-10	FHWA Approved	<b>Total</b>	<b>\$102,431</b>				<b>\$102,431</b>
Fairbank	In the city of Fairbank, a sidewalk on N 4th St, from Rhonda Rd NE to Cedar Dr	2/18/2025	<b>Federal Aid</b>	\$81,947				<b>\$81,947</b>
25559	Ped/Bike Grade & Pave		<b>Regional</b>	\$81,947				<b>\$81,947</b>
			<b>Swap</b>					
52722	TAP-R-C012()--8T-12	FHWA Approved	<b>Total</b>	<b>\$634,617</b>				<b>\$634,617</b>
Butler County Conservation Board	On Rolling Prairie Trail, from Cedar Ave NW 2.14 miles to Franklin County Line		<b>Federal Aid</b>	\$484,500				<b>\$484,500</b>
25060	Ped/Bike Paving		<b>Regional</b>	\$484,500				<b>\$484,500</b>
			<b>Swap</b>					
55813	TAP-R-C038()--8T-38	FHWA Approved	<b>Total</b>			<b>\$1,126,000</b>		<b>\$1,126,000</b>
Grundy County Conservation Board	On Pioneer Trail, from V Ave NW 1.3 miles to U Ave/Pioneer Trail		<b>Federal Aid</b>			\$320,000		<b>\$320,000</b>
	Ped/Bike Grade & Pave, Ped/Bike Structures		<b>Regional</b>			\$320,000		<b>\$320,000</b>
			<b>Swap</b>					

# Regional Planning Affiliation 8 (RPA 8)

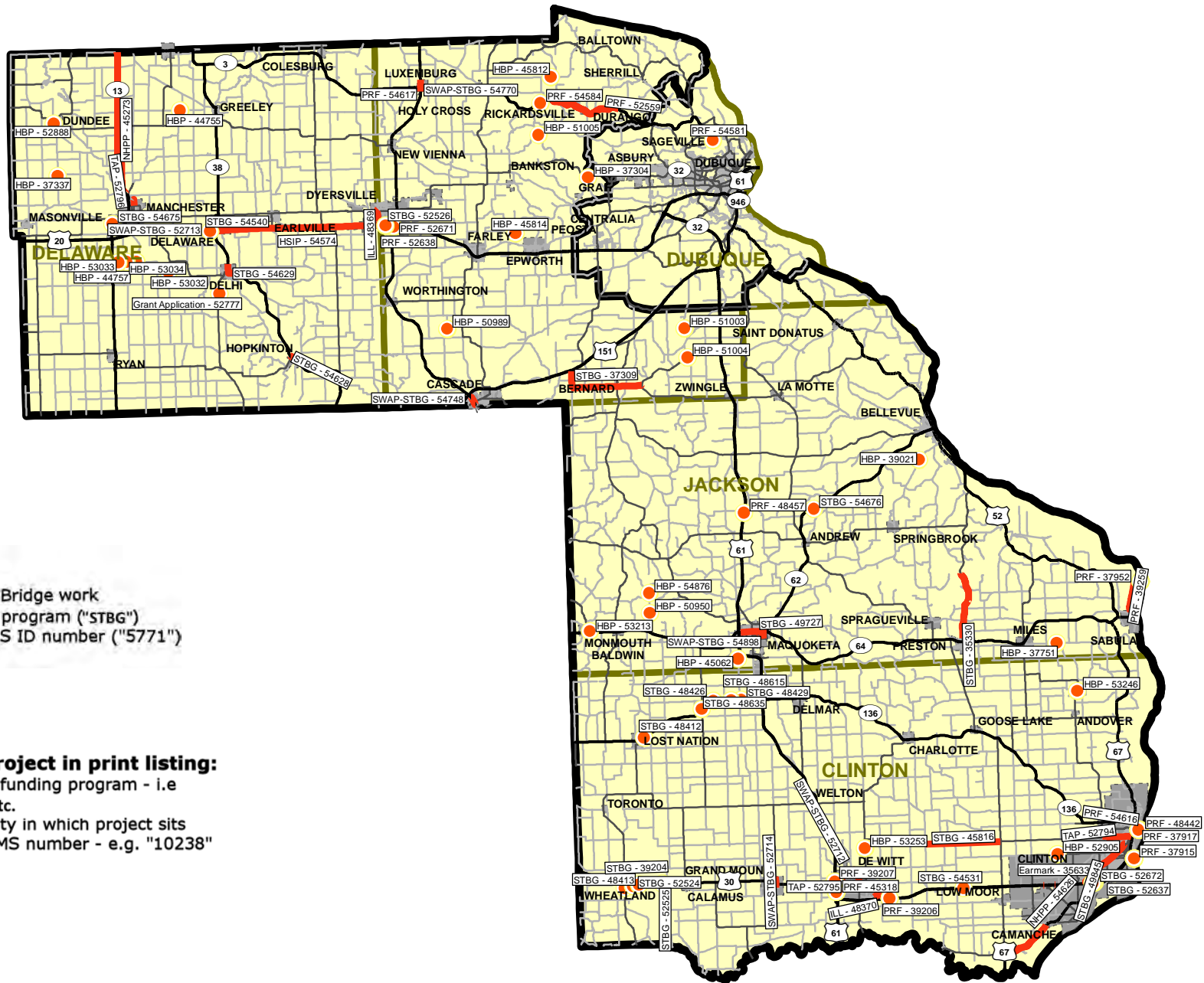
7600 Commerce Park, Dubuque, IA 52002

Phone: 563-556-4166 | [www.eciatrans.org/rpa8](http://www.eciatrans.org/rpa8)

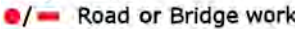



- |                 |                         |
|-----------------|-------------------------|
| Airports        | Interstate              |
| Commercial      | National Highway System |
| Enhanced        | Primary Roads           |
| General Service | Local Roads             |
| Basic Service   | Ramps                   |
| Local Service   | Trails                  |
| Transit         | Railroad                |
| Regional        | Rivers                  |
| Large Urban     | Major Lakes             |
| Small Urban     | RPA Planning Area       |
| Intercity Bus   | Counties                |
| Amtrak          | City Limits             |
| Park & Ride     | Urban Area              |

# 2025 Transportation Improvement Program



## Map key:

-  Road or Bridge work
-  Funding program ("STBG") and TPMS ID number ("5771")

## To locate project in print listing:

1. Look under funding program - i.e. STBG, TAP, etc.
2. Locate county in which project sits
3. Find the TPMS number - e.g. "10238"

**RPA 8**

Project ID	Project Number	Approval Level		2025	2026	2027	2028	Totals
Sponsor	Location	Letting Date						
STIP ID	Work Codes							

**Earmark**

35633	HDP-1415(634)--71-23	FHWA Approved	<b>Total</b>	<b>\$40,300,000</b>				<b>\$40,300,000</b>
Clinton	In the city of Clinton, On Manufacturing Drive and Bluff Boulevard from US Highway 30 to 7th Avenue North		<b>Federal Aid</b>	\$15,000,000				<b>\$15,000,000</b>
25109			<b>Regional</b>	\$7,400,000				<b>\$7,400,000</b>
	Grade and Pave, PCC Pavement - Replace, Engineering - Design, Right of Way, Environmental Assessment, Outside Services Engineering		<b>Swap</b>	\$7,400,000				<b>\$7,400,000</b>

DOT Note: This includes all work to be done under HDP-1415(634)--71-23, HDP-1415(637)--71-23, and HDP-1415(638)--71-23. HDP-1415(637)--71-23 is on Manufacturing Drive from US 30 NE 1.6 miles to College Ave. Has funding limits of DEMO- \$7,400,000 and STBG- \$1,600,000. HDP-1415(638)--71-23 is on Manufacturing Drive from College Ave NE 2.2 miles to 7th Ave North. Has funding limits of DEMO- \$7,600,000; STBG- \$3,400,000; TSIP- \$500,000.

48370	HDP-1855()--3C-23	FHWA Approved	<b>Total</b>	<b>\$4,400,000</b>				<b>\$4,400,000</b>
De Witt	In the city of De Witt, 3,000 ft to the East of Industrial St to 300th Ave.300th Ave/Industrial St to US 30.		<b>Federal Aid</b>	\$3,400,000				<b>\$3,400,000</b>
25037			<b>Regional</b>					
	Grade and Pave		<b>Swap</b>					

**Grant Application**

55147	DGA-1415()--XT-23	FHWA Approved	<b>Total</b>		<b>\$1,875,000</b>			<b>\$1,875,000</b>
Clinton	In the city of Clinton, On North River Drive , from Riverview Drive to 25th Avenue North		<b>Federal Aid</b>					
	Grade and Pave		<b>Regional</b>					
			<b>Swap</b>					
			<b>Grant App</b>		\$1,500,000			<b>\$1,500,000</b>
54946	DGA-C023()--XT-23	FHWA Approved	<b>Total</b>			<b>\$4,882,566</b>		<b>\$4,882,566</b>
Clinton County	Over WAPSIPINICON RIVER, S11 T81 R01E		<b>Federal Aid</b>			\$634,734		<b>\$634,734</b>
	Bridge Replacement		<b>Regional</b>					
			<b>Swap</b>					
			<b>Grant App</b>			\$3,271,319		<b>\$3,271,319</b>
55173	DGA-C023()--XT-49	FHWA Approved	<b>Total</b>				<b>\$6,400,000</b>	<b>\$6,400,000</b>
Jackson County	On E 23Y, Over MAQUOKETA RIVER, S8 T84 R04E		<b>Federal Aid</b>					
	Bridge Replacement		<b>Regional</b>					
			<b>Swap</b>					
			<b>Grant App</b>				\$4,300,000	<b>\$4,300,000</b>

Project ID	Project Number	Approval Level		2025	2026	2027	2028	Totals
Sponsor	Location	Letting Date						
STIP ID	Work Codes							

HBP

52888	BHOS-C028(105)--5N-28	FHWA Approved	<b>Total</b>	<b>\$250,000</b>				<b>\$250,000</b>
Delaware County	On W 69, Over SANDHAGEN CREEK, S28 T90 R06	1/22/2025	<b>Federal Aid</b>	\$250,000				<b>\$250,000</b>
25437	Bridge Deck Overlay		<b>Regional</b>					
			<b>Swap</b>					
53253	BHS-C023(140)--63-23	FHWA Approved	<b>Total</b>	<b>\$350,000</b>				<b>\$350,000</b>
Clinton County	On Y 70, Over AMES CREEK, S5 T81 R04E	2/18/2025	<b>Federal Aid</b>	\$280,000				<b>\$280,000</b>
25189	Bridge Deck Overlay		<b>Regional</b>					
			<b>Swap</b>	\$70,000				<b>\$70,000</b>
52905	BRM-1415(642)--8N-23	FHWA Approved	<b>Total</b>	<b>\$1,750,000</b>				<b>\$1,750,000</b>
Clinton	In the city of Clinton, On F 14, Over LITTLE MILL CREEK, S8 T81 R06E	1/22/2025	<b>Federal Aid</b>	\$1,200,000				<b>\$1,200,000</b>
25127	Bridge Replacement - Other		<b>Regional</b>					
			<b>Swap</b>	\$300,000				<b>\$300,000</b>
53213	BROS-5160(601)--8J-49	FHWA Approved	<b>Total</b>	<b>\$700,000</b>				<b>\$700,000</b>
Jackson County	In the city of Monmouth, Beers Creek, S20 T84 R1	3/18/2025	<b>Federal Aid</b>	\$700,000				<b>\$700,000</b>
25551	Bridge Replacement		<b>Regional</b>					
			<b>Swap</b>					
47215	BROS-C023(130)--5F-23	FHWA Approved	<b>Total</b>	<b>\$1,600,000</b>				<b>\$1,600,000</b>
Clinton County	On 235th Street over Wapsi backwater, S12,T81,R1	12/17/2024	<b>Federal Aid</b>	\$1,600,000				<b>\$1,600,000</b>
25190	Bridge Replacement		<b>Regional</b>					
			<b>Swap</b>					



Project ID	Project Number	Approval Level		2025	2026	2027	2028	Totals
Sponsor	Location	Letting Date						
STIP ID	Work Codes							

HBP

53032	BROS-C028(104)--5F-28	FHWA Approved	<b>Total</b>	<b>\$550,000</b>				<b>\$550,000</b>
Delaware County	On X 21, Over SMALL STREAM, from 240th St S 0.6 miles to Bridge S15 T88 R05	9/17/2024	<b>Federal Aid</b>	\$550,000				<b>\$550,000</b>
25438	Bridge Replacement		<b>Regional Swap</b>					
51004	BROS-C031(119)--5F-31	FHWA Approved	<b>Total</b>	<b>\$600,000</b>				<b>\$600,000</b>
Dubuque County	On BENNETTVILLE RD, Over BUNCOMBE CREEK, S21 T87 R02E	7/16/2024	<b>Federal Aid</b>	\$600,000				<b>\$600,000</b>
25156	Bridge Replacement		<b>Regional Swap</b>					
51005	BROS-C031(122)--5F-31	FHWA Approved	<b>Total</b>	<b>\$525,000</b>				<b>\$525,000</b>
Dubuque County	On HANNAH RD, Over MIDDLE FORK LITTLE MAQUOKETA RIVER, S2 T89 R01	2/18/2025	<b>Federal Aid</b>	\$525,000				<b>\$525,000</b>
25155	Bridge Replacement		<b>Regional Swap</b>					
39021	BROS-C049(93)--5F-49	FHWA Approved	<b>Total</b>	<b>\$750,000</b>				<b>\$750,000</b>
Jackson County	On 362nd Avenue (Z15), Over Duck creek, S25 T86 R4E	3/18/2025	<b>Federal Aid</b>	\$750,000				<b>\$750,000</b>
25550	Bridge Replacement		<b>Regional Swap</b>					
36148	BHS-C023()--63-23	FHWA Approved	<b>Total</b>		<b>\$300,000</b>			<b>\$300,000</b>
Clinton County	On Y4E, Over YANKEE RUN CREEK, S15 T81 RE1		<b>Federal Aid</b>		\$240,000			<b>\$240,000</b>
	Bridge Deck Overlay		<b>Regional Swap</b>		\$60,000			<b>\$60,000</b>
37337	BROS-C028(101)--8J-28	FHWA Approved	<b>Total</b>		<b>\$600,000</b>			<b>\$600,000</b>
Delaware County	On 130th Avenue, in NW S15 T89N R6W	11/18/2025	<b>Federal Aid</b>		\$600,000			<b>\$600,000</b>
	Bridge Replacement		<b>Regional Swap</b>					
51003	BROS-C031()--5F-31	FHWA Approved	<b>Total</b>		<b>\$350,000</b>			<b>\$350,000</b>
Dubuque County	On SAINT JOES PR RD, Over LYTLE CREEK, S9 T87 R02E		<b>Federal Aid</b>		\$350,000			<b>\$350,000</b>
	Bridge Replacement		<b>Regional Swap</b>					

Project ID	Project Number	Approval Level		2025	2026	2027	2028	Totals
Sponsor	Location	Letting Date						
STIP ID	Work Codes							

HBP

45812	BROS-C031()--8J-31	FHWA Approved	<b>Total</b>		<b>\$425,000</b>			<b>\$425,000</b>
Dubuque County	On FLANNAGAN RD, Over CREEK, S13 T90 R01		<b>Federal Aid</b>		\$425,000			<b>\$425,000</b>
	Bridge Replacement		<b>Regional</b>					
			<b>Swap</b>					
37751	BROS-C049()--5F-49	FHWA Approved	<b>Total</b>		<b>\$400,000</b>			<b>\$400,000</b>
Jackson County	On 17th Street, Over Elk Creek, S33 T84N R6E	12/16/2025	<b>Federal Aid</b>		\$400,000			<b>\$400,000</b>
	Bridge Replacement		<b>Regional</b>					
			<b>Swap</b>					
54876	BROS-C049(96)--5F-49	FHWA Approved	<b>Total</b>		<b>\$3,800,000</b>			<b>\$3,800,000</b>
Jackson County	On 82TH AVE, Over MAQUOKETA RIVER, S1 T84 R01E	1/21/2026	<b>Federal Aid</b>		\$3,800,000			<b>\$3,800,000</b>
	Bridge Replacement		<b>Regional</b>					
			<b>Swap</b>					
44757	BROS-C028()--5F-28	FHWA Approved	<b>Total</b>			<b>\$650,000</b>		<b>\$650,000</b>
Delaware County	On 240th Street, Over Unnamed Stream, S8 T88N R5W		<b>Federal Aid</b>			\$650,000		<b>\$650,000</b>
	Bridge New-CCS		<b>Regional</b>					
			<b>Swap</b>					
44755	BROS-C028()--8J-28	FHWA Approved	<b>Total</b>			<b>\$300,000</b>		<b>\$300,000</b>
Delaware County	On 140th Street, Over Routherd Branch, S24 T90N R5W		<b>Federal Aid</b>			\$300,000		<b>\$300,000</b>
	Bridge New-CCS		<b>Regional</b>					
			<b>Swap</b>					
45814	BROS-C031()--8J-31	FHWA Approved	<b>Total</b>			<b>\$350,000</b>		<b>\$350,000</b>
Dubuque County	On FISH POND RD, Over CREEK, S4 T88 R01		<b>Federal Aid</b>			\$350,000		<b>\$350,000</b>
	Bridge Replacement		<b>Regional</b>					
			<b>Swap</b>					
50950	BROS-C049()--5F-49	FHWA Approved	<b>Total</b>			<b>\$2,124,000</b>		<b>\$2,124,000</b>
Jackson County	On 74TH ST, Over S FORK MAQUOKETA RIVER, S13 T84 R01E		<b>Federal Aid</b>			\$2,124,000		<b>\$2,124,000</b>
	Bridge Replacement		<b>Regional</b>					
			<b>Swap</b>					

Project ID	Project Number	Approval Level		2025	2026	2027	2028	Totals
Sponsor	Location	Letting Date						
STIP ID	Work Codes							

HBP

35157	BROS-C023()--8J-23	FHWA Approved	<b>Total</b>				<b>\$600,000</b>	<b>\$600,000</b>
Clinton County	On 250 AVE, Over BLACK CREEK, S27 T82 RE3		<b>Federal Aid</b>				\$600,000	<b>\$600,000</b>
	Bridge Replacement		<b>Regional Swap</b>					
53034	BROS-C028()--5F-28	FHWA Approved	<b>Total</b>				<b>\$350,000</b>	<b>\$350,000</b>
Delaware County	On 240TH ST, Over STREAM, from 167th Ave W		<b>Federal Aid</b>				\$350,000	<b>\$350,000</b>
	0.3 miles to Bridge S18 T88 R05		<b>Regional Swap</b>					
	Bridge Replacement							
50989	BROS-C031()--8J-31	FHWA Approved	<b>Total</b>				<b>\$350,000</b>	<b>\$350,000</b>
Dubuque County	On KOCH RD, S2 T87 R02		<b>Federal Aid</b>				\$350,000	<b>\$350,000</b>
	Bridge Replacement		<b>Regional Swap</b>					

ILL

48369	ILL-2160()--93-31	FHWA Approved	<b>Total</b>	<b>\$19,900,000</b>				<b>\$19,900,000</b>
Dyersville	In the city of Dyersville, On 1ST ST SW, Over		<b>Federal Aid</b>					
25036	SMALL STREAM		<b>Regional Swap</b>					
	Pavement Widening, Bridge New							
52777	ILL-C028(103)--92-28	FHWA Approved	<b>Total</b>		<b>\$6,900,000</b>			<b>\$6,900,000</b>
Delaware County	On X31, Over MAQUOKETA RIVER, S29 T88 R04	1/17/2024	<b>Federal Aid</b>					
			<b>Regional Swap</b>					

PRF

37915	BRFN-030()--39-23	FHWA Approved	<b>Total</b>	<b>\$25,000</b>	<b>\$25,000</b>	<b>\$25,000</b>	<b>\$25,000</b>	<b>\$100,000</b>
Iowa Department of Transportation	US 30: Mississippi River in Clinton (State Share)		<b>Federal Aid</b>					
25262	Bridge Cleaning		<b>Regional Swap</b>					

Project ID	Project Number	Approval Level		2025	2026	2027	2028	Totals
Sponsor	Location	Letting Date						
STIP ID	Work Codes							

PRF

37952	BRFN-052)--39-49	FHWA Approved	<b>Total</b>	<b>\$25,000</b>	<b>\$25,000</b>	<b>\$25,000</b>	<b>\$25,000</b>	<b>\$100,000</b>
Iowa Department of Transportation	US 52: Mississippi River in Sabula (State Share)		<b>Federal Aid</b>					
25258	Bridge Cleaning		<b>Regional Swap</b>					
48457	BRFN-061)--39-49	FHWA Approved	<b>Total</b>	<b>\$603,000</b>				<b>\$603,000</b>
Iowa Department of Transportation	US 61: Tarecod Creek 1.4 mi N of Co Rd E17 (NB)		<b>Federal Aid</b>					
25263	Bridge Deck Overlay		<b>Regional Swap</b>					
48442	BRFN-136)--39-23	FHWA Approved	<b>Total</b>	<b>\$4,000,000</b>				<b>\$4,000,000</b>
Iowa Department of Transportation	IA 136: Mississippi River in Clinton (State Share)		<b>Federal Aid</b>					
25259	Bridge Deck Overlay		<b>Regional Swap</b>					
37917	BRFN-136)--39-23	FHWA Approved	<b>Total</b>	<b>\$40,000</b>	<b>\$40,000</b>	<b>\$40,000</b>	<b>\$40,000</b>	<b>\$160,000</b>
Iowa Department of Transportation	IA 136: Mississippi River in Clinton (State Share)		<b>Federal Aid</b>					
25265	Bridge Cleaning		<b>Regional Swap</b>					
55748	NHSN-030)--2R-23	FHWA Approved	<b>Total</b>	<b>\$115,000</b>				<b>\$115,000</b>
Iowa Department of Transportation	US 30: Mitigation - Wapsi River and Calamus Drainage Ditch		<b>Federal Aid</b>					
25266	Wetland Mitigation		<b>Regional Swap</b>					
54584	NHSN-052)--2R-31	FHWA Approved	<b>Total</b>	<b>\$162,000</b>				<b>\$162,000</b>
Iowa Department of Transportation	IA 3: Mitigation for Section 1		<b>Federal Aid</b>					
25371	Wetland Mitigation		<b>Regional Swap</b>					

Project ID	Project Number	Approval Level		2025	2026	2027	2028	Totals
Sponsor	Location	Letting Date						
STIP ID	Work Codes							

PRF

54693	STPN-052())--2J-49	FHWA Approved	<b>Total</b>	<b>\$125,000</b>				<b>\$125,000</b>
Iowa Department of Transportation	US 52: Mitigation - Mississippi River Bridge to N of Sabula		<b>Federal Aid</b>					
25257	Wetland Mitigation		<b>Regional Swap</b>					
55627	STPN-136())--2J-23	FHWA Approved	<b>Total</b>	<b>\$226,000</b>				<b>\$226,000</b>
Iowa Department of Transportation	IA 136: Mitigation - Clinton Co IA 136 Bridge Projects		<b>Federal Aid</b>					
25260	Wetland Mitigation		<b>Regional Swap</b>					
55628	STPN-136())--2J-23	FHWA Approved	<b>Total</b>	<b>\$75,000</b>				<b>\$75,000</b>
Iowa Department of Transportation	IA 136: Drainage Ditch just W of N 10th St in Clinton Pave		<b>Federal Aid</b>					
25261			<b>Regional Swap</b>					
39259	STPN-052())--2J-49	FHWA Approved	<b>Total</b>		<b>\$33,370,000</b>			<b>\$33,370,000</b>
Iowa Department of Transportation	US 52: Mississippi River Bridge to N of Sabula Grade and Pave		<b>Federal Aid</b>					
			<b>Regional Swap</b>					
55749	NHSN-030())--2R-23	FHWA Approved	<b>Total</b>			<b>\$467,000</b>		<b>\$467,000</b>
Iowa Department of Transportation	US 30: Mitigation - UP RR Bridge Project		<b>Federal Aid</b>					
	Wetland Mitigation		<b>Regional Swap</b>					

STBG

478	RGPL-PA08(RTP)--ST-00	FHWA Approved	<b>Total</b>	<b>\$86,969</b>	<b>\$86,969</b>	<b>\$86,969</b>	<b>\$86,969</b>	<b>\$347,876</b>
RPA 8	On ECIA Transportation Planning		<b>Federal Aid</b>	\$69,575	\$69,575	\$69,575	\$69,575	<b>\$278,300</b>
25006	Trans Planning		<b>Regional Swap</b>	\$69,575	\$69,575			<b>\$139,150</b>
35330	STP-S-C049(94)--5E-49	FHWA Approved	<b>Total</b>	<b>\$2,020,000</b>				<b>\$2,020,000</b>
Jackson County	On Z 34, from Preston N 4.6 miles to Maquoketa River	12/17/2024	<b>Federal Aid</b>	\$1,350,000				<b>\$1,350,000</b>
25549	HMA Pavement - Replace		<b>Regional Swap</b>	\$1,350,000				<b>\$1,350,000</b>
			<b>Swap</b>	\$400,000				<b>\$400,000</b>

Project ID	Project Number	Approval Level		2025	2026	2027	2028	Totals
Sponsor	Location	Letting Date						
STIP ID	Work Codes							

STBG

49845	STP-U-PA08()--70-23	FHWA Approved	<b>Total</b>	<b>\$12,500</b>	<b>\$25,000</b>			<b>\$37,500</b>
RPA 8	On Manufacturing Drive and Bluff Boulevard, From		<b>Federal Aid</b>	\$10,000	\$20,000			<b>\$30,000</b>
25059	US 30 to 7th Ave N		<b>Regional</b>	\$10,000	\$20,000			<b>\$30,000</b>
	Trans Planning		<b>Swap</b>					

PA Note: Funding was approved for RPA 8 to help the City of Clinton administer RAISE grant.

48413	BRF-030()--38-23	FHWA Approved	<b>Total</b>		<b>\$3,324,000</b>	<b>\$13,532,000</b>		<b>\$16,856,000</b>
Iowa Department of Transportation	US 30: UP RR 0.6 mi E of Co Rd Y4E		<b>Federal Aid</b>		\$2,659,200	\$10,825,600		<b>\$13,484,800</b>
	Bridge New, Right of Way		<b>Regional</b>					
			<b>Swap</b>					
52637	BRF-030()--38-23	FHWA Approved	<b>Total</b>		<b>\$838,000</b>			<b>\$838,000</b>
Iowa Department of Transportation	US 30: Mill Creek 0.2 mi E of W Jct US 67 in Clinton		<b>Federal Aid</b>		\$670,400			<b>\$670,400</b>
	Bridge Deck Overlay		<b>Regional</b>					
			<b>Swap</b>					

DOT Note: Will use Y237

52524	BRF-030()--38-23	FHWA Approved	<b>Total</b>		<b>\$5,000</b>	<b>\$2,276,000</b>		<b>\$2,281,000</b>
Iowa Department of Transportation	US 30: Unnamed Stream 1.0 mi E of Co Rd Y4E		<b>Federal Aid</b>		\$4,000	\$1,820,800		<b>\$1,824,800</b>
	Bridge New, Right of Way		<b>Regional</b>					
			<b>Swap</b>					
52672	BRF-030()--38-23	FHWA Approved	<b>Total</b>		<b>\$520,000</b>			<b>\$520,000</b>
Iowa Department of Transportation	US 30: UP RR 0.3 mi E of W Jct US 67 in Clinton		<b>Federal Aid</b>		\$416,000			<b>\$416,000</b>
	Bridge Deck Overlay		<b>Regional</b>					
			<b>Swap</b>					

DOT Note: Will use Y237

44694	STP-S-C023()--5E-23	FHWA Approved	<b>Total</b>		<b>\$1,894,366</b>	<b>\$405,634</b>		<b>\$2,300,000</b>
Clinton County	On E 50, from 432nd Ave W 5.2 miles to 148th St Bryant		<b>Federal Aid</b>		\$1,375,493	\$324,507		<b>\$1,700,000</b>
			<b>Regional</b>		\$1,375,493			<b>\$1,375,493</b>
	HMA Resurfacing/Cold-in-Place Recycling		<b>Swap</b>		\$260,000			<b>\$260,000</b>

Project ID	Project Number	Approval Level		2025	2026	2027	2028	Totals
Sponsor	Location	Letting Date						
STIP ID	Work Codes							

STBG

37309	STP-S-C031()--5E-31	FHWA Approved	<b>Total</b>		<b>\$2,387,040</b>	<b>\$562,960</b>		<b>\$2,950,000</b>
Dubuque County	On Higginsport Road, from Hwy 151 5.9 miles to Moloney Road		<b>Federal Aid</b>		\$1,909,632	\$450,368		<b>\$2,360,000</b>
	Pavement Rehab		<b>Regional</b>		\$1,909,632	\$450,368		<b>\$2,360,000</b>
			<b>Swap</b>					
54675	BRF-013()--38-28	FHWA Approved	<b>Total</b>			<b>\$2,010,000</b>		<b>\$2,010,000</b>
Iowa Department of Transportation	IA 13: CC RR 1.0 mi N of US 20		<b>Federal Aid</b>			\$1,608,000		<b>\$1,608,000</b>
	Bridge Rehabilitation		<b>Regional</b>					
			<b>Swap</b>					
54531	BRF-030()--38-23	FHWA Approved	<b>Total</b>			<b>\$509,000</b>		<b>\$509,000</b>
Iowa Department of Transportation	US 30: Brophy's Creek 8.5 mi E of E Jct US 61 (EB)		<b>Federal Aid</b>			\$407,200		<b>\$407,200</b>
	Bridge Deck Overlay		<b>Regional</b>					
			<b>Swap</b>					
54676	BRF-062()--38-49	FHWA Approved	<b>Total</b>			<b>\$1,205,000</b>		<b>\$1,205,000</b>
Iowa Department of Transportation	IA 62: Brush Creek 2.0 mi N of Co Rd Y61		<b>Federal Aid</b>			\$964,000		<b>\$964,000</b>
	Bridge Rehabilitation		<b>Regional</b>					
			<b>Swap</b>					
55751	BRF-003()--38-31	FHWA Approved	<b>Total</b>				<b>\$630,000</b>	<b>\$630,000</b>
Iowa Department of Transportation	IA 3: N Fork Maquoketa River 1.5 mi E of US 52		<b>Federal Aid</b>				\$504,000	<b>\$504,000</b>
	Pave		<b>Regional</b>					
			<b>Swap</b>					
54540	BRF-020()--38-28	FHWA Approved	<b>Total</b>				<b>\$979,000</b>	<b>\$979,000</b>
Iowa Department of Transportation	US 20: Abandoned RR 0.4 mi W of IA 38 (EB)		<b>Federal Aid</b>				\$783,200	<b>\$783,200</b>
	Bridge Deck Overlay		<b>Regional</b>					
			<b>Swap</b>					
52526	BRF-020()--38-31	FHWA Approved	<b>Total</b>				<b>\$6,356,000</b>	<b>\$6,356,000</b>
Iowa Department of Transportation	US 20: N Fork Maquoketa River 0.6 mi W of IA 136 (WB)		<b>Federal Aid</b>				\$5,084,800	<b>\$5,084,800</b>
	Bridge Replacement, Right of Way		<b>Regional</b>					
			<b>Swap</b>					

Project ID	Project Number	Approval Level		2025	2026	2027	2028	Totals
Sponsor	Location	Letting Date						
STIP ID	Work Codes							

STBG

55629	BRF-038)--38-28	FHWA Approved	<b>Total</b>				<b>\$950,000</b>	<b>\$950,000</b>
Iowa Department of Transportation	IA 38: Plum Creek 3.5 mi N of Co Rd D22		<b>Federal Aid</b>				\$760,000	<b>\$760,000</b>
	Pave		<b>Regional Swap</b>					
51013	STP-S-C028)--5E-28	FHWA Approved	<b>Total</b>				<b>\$3,020,000</b>	<b>\$3,020,000</b>
Delaware County	On D 5X, from Jefferson Rd E 4.3 miles to X31		<b>Federal Aid</b>				\$1,720,000	<b>\$1,720,000</b>
			<b>Regional Swap</b>				\$1,720,000	<b>\$1,720,000</b>
53220	STP-S-C049)--5E-49	FHWA Approved	<b>Total</b>				<b>\$1,810,363</b>	<b>\$1,810,363</b>
Jackson County	On E 17, from US 61 E 4.4 miles to Hwy 62		<b>Federal Aid</b>				\$1,508,636	<b>\$1,508,636</b>
	Pavement Rehab		<b>Regional Swap</b>				\$1,508,636	<b>\$1,508,636</b>

SWAP-HSIP

44699	HSIP-SWAP-C023(141)--FJ-23	DOT Approved	<b>Total</b>	<b>\$2,850,000</b>				<b>\$2,850,000</b>
Clinton County	On E-63 from Y-44 to Old Hwy 61	1/22/2025	<b>Federal Aid</b>					
	HMA Resurfacing/Cold-in-Place Recycling		<b>Regional Swap</b>	\$425,000				<b>\$425,000</b>
55114	HSIP-SWAP-C031(123)--FJ-31	DOT Approved	<b>Total</b>	<b>\$800,000</b>				<b>\$800,000</b>
Dubuque County	Holy Cross Rd (Y13) from Farley to New Vienna Rd	12/17/2024	<b>Federal Aid</b>					
	HMA Paved Shoulder - New		<b>Regional Swap</b>	\$500,000				<b>\$500,000</b>
55115	HSIP-SWAP-C031)--FJ-31	DOT Approved	<b>Total</b>		<b>\$1,000,000</b>			<b>\$1,000,000</b>
Dubuque County	Holy Cross Rd (Y13) from New Vienna Rd to HWY 3		<b>Federal Aid</b>					
	HMA Paved Shoulder - New		<b>Regional Swap</b>		\$500,000			<b>\$500,000</b>
53250	HSIP-SWAP-C023)--FJ-23	DOT Approved	<b>Total</b>				<b>\$1,650,000</b>	<b>\$1,650,000</b>
Clinton County	On Y-54 and F-21, from Grand Mound S to Y-52		<b>Federal Aid</b>					
	Pavement Rehab		<b>Regional Swap</b>				\$250,000	<b>\$250,000</b>



Project ID	Project Number	Approval Level		2025	2026	2027	2028	Totals
Sponsor	Location	Letting Date						
STIP ID	Work Codes							

SWAP-STBG

54748	STBG-SWAP-1147())--SG-31	DOT Approved	<b>Total</b>	<b>\$120,000</b>				<b>\$120,000</b>
Cascade	In the city of Cascade, On 6TH AVE NW, from City limits SE to 5th Ave SW		<b>Federal Aid</b>					
	PCC Pavement - Replace		<b>Regional</b>	\$120,000				\$120,000
			<b>Swap</b>	\$120,000				\$120,000
54770	STBG-SWAP-2100())--SG-31	DOT Approved	<b>Total</b>	<b>\$90,000</b>				<b>\$90,000</b>
Luxemburg	In the city of Dubuque, On IA 3 E		<b>Federal Aid</b>					
	Work Not Assigned		<b>Regional</b>	\$90,000				\$90,000
			<b>Swap</b>	\$90,000				\$90,000
52714	STBG-SWAP-3032())--SG-23	DOT Approved	<b>Total</b>	<b>\$492,000</b>				<b>\$492,000</b>
Grand Mound	In the city of Grand Mound, On East St, from Sunnyside Street to North City Limit		<b>Federal Aid</b>					
	Pave		<b>Regional</b>	\$250,000				\$250,000
			<b>Swap</b>	\$250,000				\$250,000
55067	STBG-SWAP-4742(624)--SG-49	DOT Approved	<b>Total</b>	<b>\$449,550</b>				<b>\$449,550</b>
Maquoketa	In the city of Maquoketa, On S Main St/Summit St Intersection	2/18/2025	<b>Federal Aid</b>					
	Grade and Pave		<b>Regional</b>	\$159,550				\$159,550
			<b>Swap</b>	\$159,550				\$159,550

TAP

55826	TAP-R-2405())--8T-31	FHWA Approved	<b>Total</b>	<b>\$233,953</b>				<b>\$233,953</b>
Epworth	In the city of Epworth, from Frontage Rd SE to south of US 20 along S. Center Avenue/Placid Road		<b>Federal Aid</b>	\$179,162				\$179,162
25606	Ped/Bike Grade & Pave		<b>Regional</b>	\$179,162				\$179,162
			<b>Swap</b>					
52796	TAP-R-4682())--8T-28	FHWA Approved	<b>Total</b>	<b>\$338,203</b>				<b>\$338,203</b>
Manchester	In the city of Manchester, On Grand Avenue Trail, from Fairview Dr to E Acres St		<b>Federal Aid</b>	\$250,000				\$250,000
25073	Grade and Pave		<b>Regional</b>	\$250,000				\$250,000
			<b>Swap</b>					

Project ID	Project Number	Approval Level		2025	2026	2027	2028	Totals
Sponsor	Location	Letting Date						
STIP ID	Work Codes							

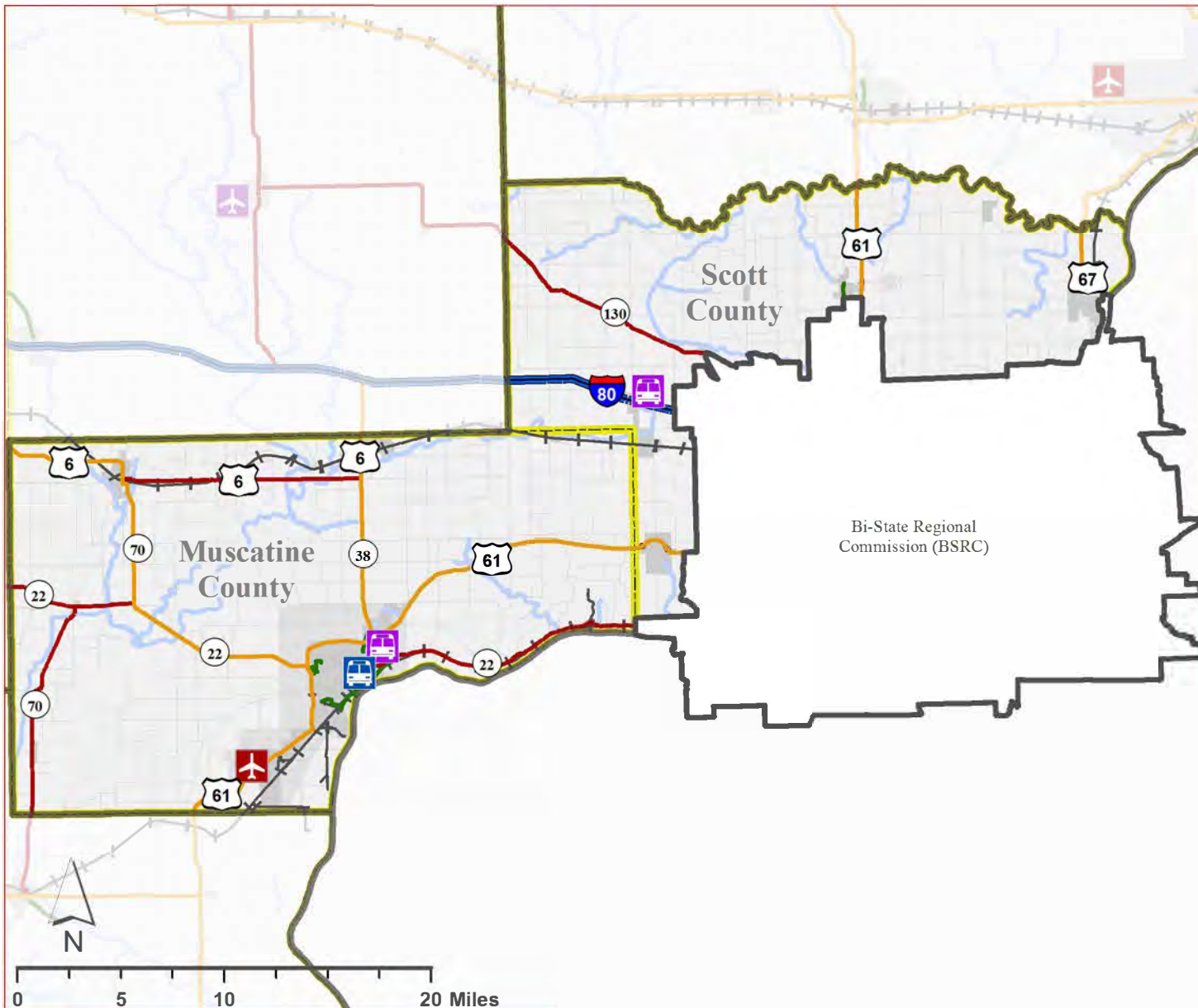
TAP

52794	TAP-U-1415(641)--8I-23	FHWA Approved	<b>Total</b>	<b>\$790,399</b>				<b>\$790,399</b>
Clinton	In the city of Clinton, Trail on 13TH ST, from Pershing Blvd 1.7 miles to N 14th S, then south approx. 930LF on N 14th. Grade and Pave	6/17/2025	<b>Federal Aid</b>	\$250,000				<b>\$250,000</b>
25118			<b>Regional</b>	\$250,000				<b>\$250,000</b>
			<b>Swap</b>					
52795	TAP-U-1855(619)--8I-23	FHWA Approved	<b>Total</b>	<b>\$420,000</b>				<b>\$420,000</b>
De Witt	In the city of De Witt, Trail: Along 11th St from Westbrook Pk to Westbrook Dr; north to 12th St Ct. Grade and Pave	11/19/2024	<b>Federal Aid</b>	\$250,000				<b>\$250,000</b>
25605			<b>Regional</b>	\$250,000				<b>\$250,000</b>
			<b>Swap</b>					

# Bi-State Regional Commission (RPA 9)

1504 Third Avenue, P.O.Box 3368, Rock Island, IL 61204-3368

Phone: 309-793-6300 | [www.bistateonline.org](http://www.bistateonline.org)



- |                 |                         |
|-----------------|-------------------------|
| Airports        | Interstate              |
| Commercial      | National Highway System |
| Enhanced        | Primary Roads           |
| General Service | Local Roads             |
| Basic Service   | Ramps                   |
| Local Service   | Trails                  |
| Transit         | Railroad                |
| Regional        | Rivers                  |
| Large Urban     | Major Lakes             |
| Small Urban     | RPA Planning Area       |
| Intercity Bus   | Counties                |
| Amtrak          | City Limits             |
| Park & Ride     | Urban Area              |

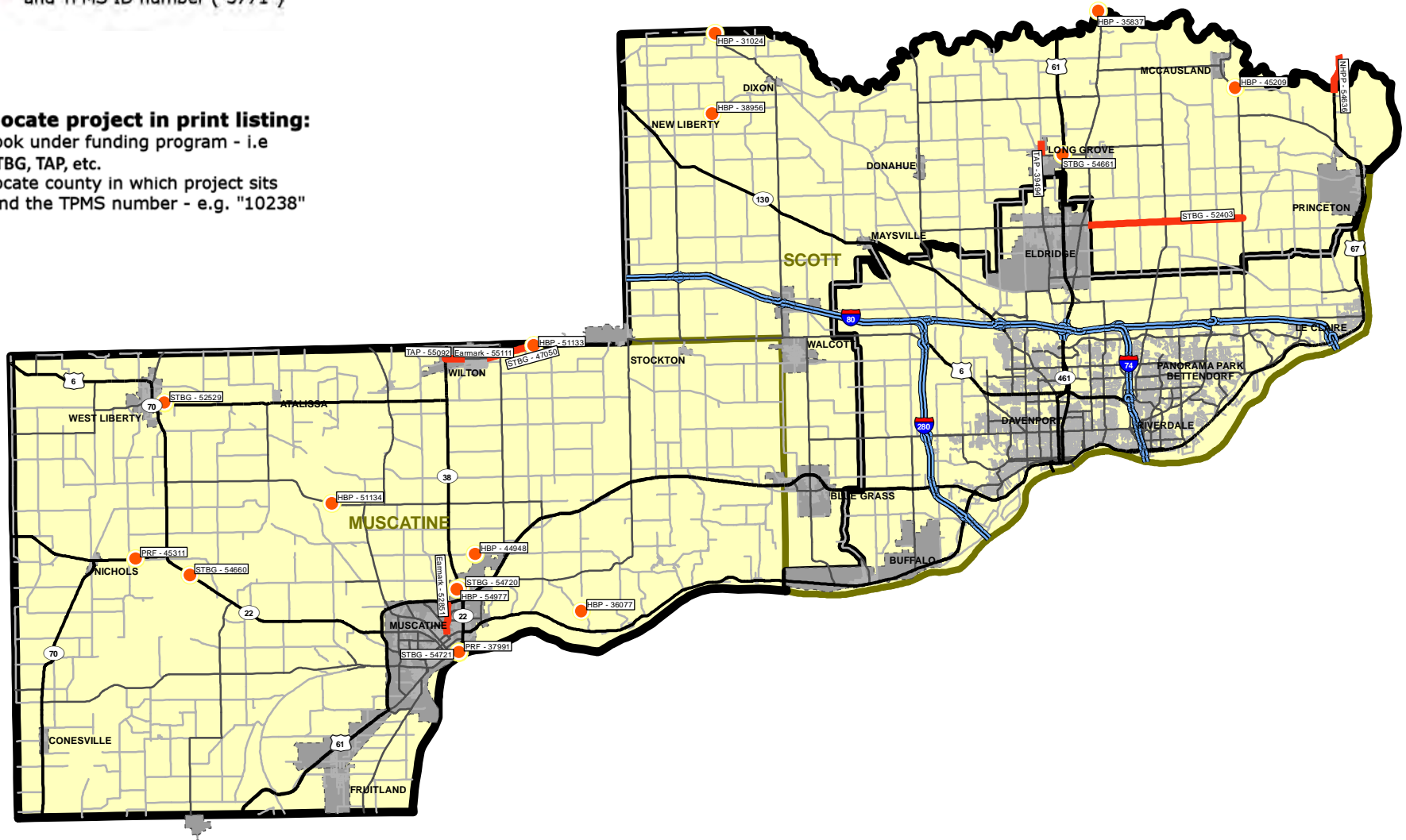
# 2025 Transportation Improvement Program

## Map key:

- / — Road or Bridge work
- STBG-5771 Funding program ("STBG") and TPMS ID number ("5771")

## To locate project in print listing:

1. Look under funding program - i.e. STBG, TAP, etc.
2. Locate county in which project sits
3. Find the TPMS number - e.g. "10238"



RPA 9

Project ID	Project Number	Approval Level		2025	2026	2027	2028	Totals
Sponsor	Location	Letting Date						
STIP ID	Work Codes							

Earmark

55111	HDP-8471(603)--71-70	FHWA Approved	<b>Total</b>	<b>\$7,000,000</b>				<b>\$7,000,000</b>
Wilton	In the city of Wilton, On West 5th St, from US HWY 6	1/22/2025	<b>Federal Aid</b>	\$2,000,000				<b>\$2,000,000</b>
25626	E 0.8 miles to Liberty St PCC Pavement Widening/PCC Resurfacing		<b>Regional</b>					
			<b>Swap</b>					

PA Note: Congressionally Directed Spending

HBP

54977	BROS-5330(631)--8J-70	FHWA Approved	<b>Total</b>	<b>\$1,250,000</b>				<b>\$1,250,000</b>
Muscatine	In the city of Muscatine, Bridge Replacement, On	3/18/2025	<b>Federal Aid</b>	\$1,250,000				<b>\$1,250,000</b>
25135	PARK AVE W, Over MAD CREEK, S24 T77 R02 Bridge Replacement		<b>Regional</b>					
			<b>Swap</b>					
36077	BROS-C070(71)--8J-70	FHWA Approved	<b>Total</b>	<b>\$845,000</b>				<b>\$845,000</b>
Muscatine County	On TROLLEY AVENUE, Near SE Corner NE-NE,	7/16/2024	<b>Federal Aid</b>	\$845,000				<b>\$845,000</b>
25510	S27 T77 R1W Bridge Replacement		<b>Regional</b>					
			<b>Swap</b>					
51134	BRS-C070(73)--60-70	FHWA Approved	<b>Total</b>		<b>\$1,200,000</b>			<b>\$1,200,000</b>
Muscatine County	On F70, Over LITTLE MOSQUITO CREEK, S31	12/16/2025	<b>Federal Aid</b>		\$960,000			<b>\$960,000</b>
	T78 R02 Bridge Replacement		<b>Regional</b>					
			<b>Swap</b>		\$240,000			<b>\$240,000</b>
31024	BRS-C082)--60-82	FHWA Approved	<b>Total</b>		<b>\$400,000</b>			<b>\$400,000</b>
Scott County	On Y4E over a Tributary to Rock Creek, S3 T80N		<b>Federal Aid</b>		\$320,000			<b>\$320,000</b>
	R1E Bridge Replacement		<b>Regional</b>					
			<b>Swap</b>		\$80,000			<b>\$80,000</b>
44948	BROS-C070)--5F-70	FHWA Approved	<b>Total</b>			<b>\$1,800,000</b>		<b>\$1,800,000</b>
Muscatine County	On 180TH STREET G14, Near NW Corner, S18 T77	12/15/2026	<b>Federal Aid</b>			\$1,800,000		<b>\$1,800,000</b>
	R1W RCB Culvert New - Triple Box		<b>Regional</b>					
			<b>Swap</b>					

Project ID	Project Number	Approval Level		2025	2026	2027	2028	Totals
Sponsor	Location	Letting Date						
STIP ID	Work Codes							

HBP

51133	BRS-C070)--60-70	FHWA Approved	<b>Total</b>			<b>\$1,250,000</b>		<b>\$1,250,000</b>
Muscatine County	On F58, Over ELKHORN CREEK, S4 T78 R01		<b>Federal Aid</b>			\$1,000,000		<b>\$1,000,000</b>
	Bridge Replacement		<b>Regional Swap</b>			\$250,000		<b>\$250,000</b>
45209	BRS-C082)--60-82	FHWA Approved	<b>Total</b>			<b>\$600,000</b>		<b>\$600,000</b>
Scott County	On Z30, Over Trib to Wapsipinicon River, S13 T80 R04E		<b>Federal Aid</b>			\$480,000		<b>\$480,000</b>
	RCB Culvert Replacement - Twin Box		<b>Regional Swap</b>			\$120,000		<b>\$120,000</b>
2323	BHS-C070)--63-70	FHWA Approved	<b>Total</b>				<b>\$2,100,000</b>	<b>\$2,100,000</b>
Muscatine County	On F 70, Over CEDAR RIVER, S36 T78 R03		<b>Federal Aid</b>				\$1,680,000	<b>\$1,680,000</b>
	Bridge Rehabilitation		<b>Regional Swap</b>				\$420,000	<b>\$420,000</b>
53005	BROS-C070)--5F-70	FHWA Approved	<b>Total</b>				<b>\$600,000</b>	<b>\$600,000</b>
Muscatine County	On BANCROFT AVE, Over HOCKEYS SLOUGH, S17 T77 R04		<b>Federal Aid</b>				\$600,000	<b>\$600,000</b>
	Bridge Replacement		<b>Regional Swap</b>					

NHPP

55631	IMX-080)--02-82	FHWA Approved	<b>Total</b>				<b>\$4,516,000</b>	<b>\$4,516,000</b>
Iowa Department of Transportation	I 80: 0.6 mi E of Co Rd Y30 to 1.1 mi W of Co Rd Y40 (EB/WB)		<b>Federal Aid</b>				\$4,064,400	<b>\$4,064,400</b>
	Pave		<b>Regional Swap</b>					

PRF

37991	BRFN-092)--39-70	FHWA Approved	<b>Total</b>	<b>\$50,000</b>	<b>\$50,000</b>	<b>\$50,000</b>	<b>\$50,000</b>	<b>\$200,000</b>
Iowa Department of Transportation	IA 92: Mississippi River in Muscatine (State Share)		<b>Federal Aid</b>					
25356	Bridge Cleaning		<b>Regional Swap</b>					

Project ID	Project Number	Approval Level		2025	2026	2027	2028	Totals
Sponsor	Location	Letting Date						
STIP ID	Work Codes							

STBG

533	RGPL-PA09())--ST-00	FHWA Approved	<b>Total</b>	<b>\$12,301</b>	<b>\$12,500</b>	<b>\$12,500</b>	<b>\$5,000</b>	<b>\$42,301</b>
RPA 9	Transportation Planning in Region 9		<b>Federal Aid</b>	\$9,841	\$10,000	\$10,000	\$2,500	\$32,341
25012	Trans Planning		<b>Regional</b>					
			<b>Swap</b>					
52529	BRF-006())--38-70	FHWA Approved	<b>Total</b>		<b>\$1,715,000</b>			<b>\$1,715,000</b>
Iowa Department of Transportation	US 6: E Branch Wapsinonoc Creek 0.5 mi E of IA 70		<b>Federal Aid</b>		\$1,372,000			\$1,372,000
	Bridge Replacement, Right of Way		<b>Regional</b>					
			<b>Swap</b>					
52403	STP-S-C082())--5E-82	FHWA Approved	<b>Total</b>		<b>\$3,600,000</b>			<b>\$3,600,000</b>
Scott County	On F45 from 180th Ave to 240th Ave		<b>Federal Aid</b>		\$1,800,000			\$1,800,000
	HMA Resurfacing/Cold-in-Place Recycling		<b>Regional</b>		\$1,800,000			\$1,800,000
			<b>Swap</b>					
55848	STP-U-5330())--70-70	FHWA Approved	<b>Total</b>		<b>\$3,200,000</b>			<b>\$3,200,000</b>
Muscatine	In the city of Muscatine, construct roundabout at Green St/Hershey Ave; resurface roads entering roundabout		<b>Federal Aid</b>		\$2,560,000			\$2,560,000
	Pavement Rehab		<b>Regional</b>		\$2,560,000			\$2,560,000
			<b>Swap</b>					
54660	BRF-022())--38-70	FHWA Approved	<b>Total</b>			<b>\$828,000</b>		<b>\$828,000</b>
Iowa Department of Transportation	IA 22: Pike Run Creek 1.2 mi E of IA 70		<b>Federal Aid</b>			\$662,400		\$662,400
	Bridge Deck Overlay		<b>Regional</b>					
			<b>Swap</b>					
54720	BRF-038())--38-70	FHWA Approved	<b>Total</b>			<b>\$1,211,000</b>		<b>\$1,211,000</b>
Iowa Department of Transportation	IA 38: Mad Creek 0.6 mi N of US 61		<b>Federal Aid</b>			\$968,800		\$968,800
	Bridge Rehabilitation		<b>Regional</b>					
			<b>Swap</b>					

Project ID	Project Number	Approval Level		2025	2026	2027	2028	Totals
Sponsor	Location	Letting Date						
STIP ID	Work Codes							

STBG

54661	BRF-061()--38-82	FHWA Approved	<b>Total</b>			<b>\$986,000</b>		<b>\$986,000</b>
Iowa Department of Transportation	US 61: Co Rd F41 / 267th St Interchange (SB)		<b>Federal Aid</b>			\$788,800		<b>\$788,800</b>
	Pave		<b>Regional Swap</b>					
54721	BRF-092()--38-70	FHWA Approved	<b>Total</b>			<b>\$3,077,000</b>		<b>\$3,077,000</b>
Iowa Department of Transportation	IA 92: Mississippi River in Muscatine		<b>Federal Aid</b>			\$2,461,600		<b>\$2,461,600</b>
	Bridge Rehabilitation		<b>Regional Swap</b>					
47050	STP-S-C070()--5E-70	FHWA Approved	<b>Total</b>			<b>\$5,000,000</b>		<b>\$5,000,000</b>
Muscatine County	On F58, from Wilton Corp. Line NE 1.9 miles to Cedar County		<b>Federal Aid</b>			\$3,482,826		<b>\$3,482,826</b>
	PCC Pavement - Replace		<b>Regional Swap</b>			\$3,482,826		<b>\$3,482,826</b>
55679	BRF-022()--38-70	FHWA Approved	<b>Total</b>				<b>\$1,260,000</b>	<b>\$1,260,000</b>
Iowa Department of Transportation	IA 22: Stream 0.2 mi E of Co Rd Y36		<b>Federal Aid</b>				\$1,008,000	<b>\$1,008,000</b>
	Pave		<b>Regional Swap</b>					
55759	BRF-070()--38-70	FHWA Approved	<b>Total</b>				<b>\$570,000</b>	<b>\$570,000</b>
Iowa Department of Transportation	IA 70: Wapsinonoc Creek 1.1 mi S of US 6		<b>Federal Aid</b>				\$456,000	<b>\$456,000</b>
	Pave		<b>Regional Swap</b>					

TAP

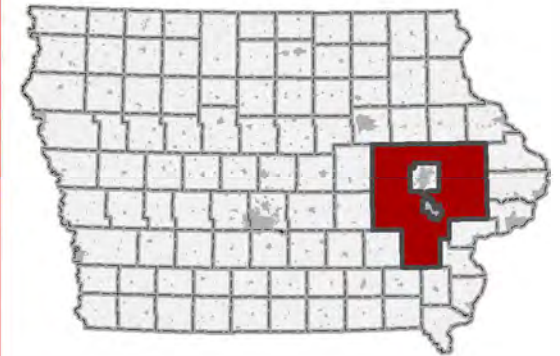
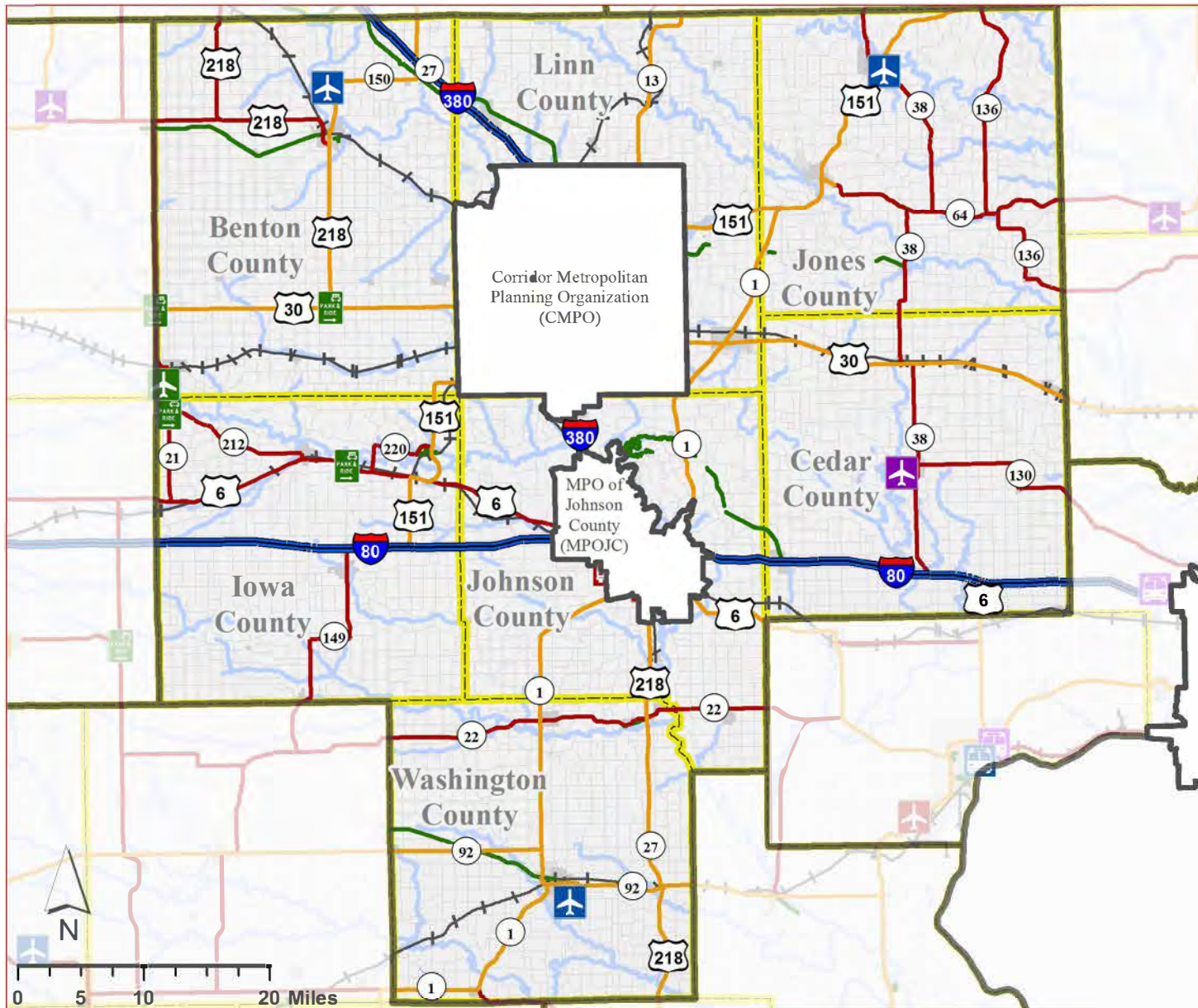
55092	TAP-R-8471()--8T-70	FHWA Approved	<b>Total</b>	<b>\$375,000</b>				<b>\$375,000</b>
Wilton	In the city of Wilton, Shared Use Path, On W 5TH ST, from US 6 E to Liberty St	4/15/2025	<b>Federal Aid</b>	\$224,426				<b>\$224,426</b>
25137	Ped/Bike Grade & Pave		<b>Regional Swap</b>	\$224,426				<b>\$224,426</b>



# East Central Iowa Council of Governments (RPA 10)

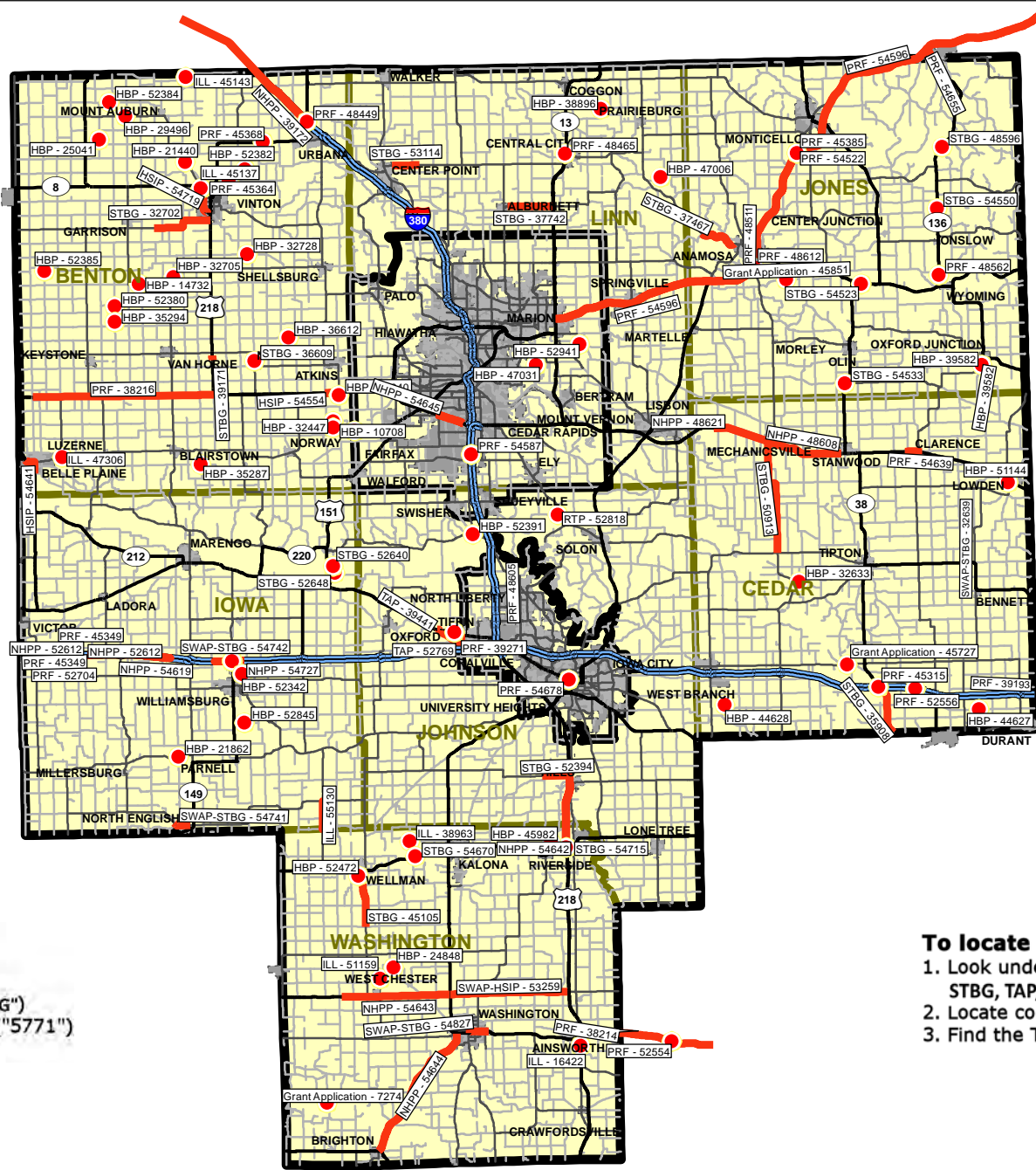
700 16th St NE, Suite 301, Cedar Rapids, IA 52402

Phone: 319-365-9941 | [www.ecicog.org](http://www.ecicog.org)



- |                 |                         |
|-----------------|-------------------------|
| <b>Airports</b> | Interstate              |
| Commercial      | National Highway System |
| Enhanced        | Primary Roads           |
| General Service | Local Roads             |
| Basic Service   | Ramps                   |
| Local Service   | Trails                  |
| <b>Transit</b>  | Railroad                |
| Regional        | Rivers                  |
| Large Urban     | Major Lakes             |
| Small Urban     | RPA Planning Area       |
| Intercity Bus   | Counties                |
| Amtrak          | City Limits             |
| Park & Ride     | Urban Area              |

# 2025 Transportation Improvement Program



### Map key:

- / — Road or Bridge work
- [STBG-5771] Funding program ("STBG") and TPMS ID number ("5771")

### To locate project in print listing:

1. Look under funding program - i.e STBG, TAP, etc.
2. Locate county in which project sits
3. Find the TPMS number - e.g. "10238"

**RPA 10**

<b>Project ID</b>	<b>Project Number</b>	<b>Approval Level</b>		<b>2025</b>	<b>2026</b>	<b>2027</b>	<b>2028</b>	<b>Totals</b>
<b>Sponsor</b>	<b>Location</b>	<b>Letting Date</b>						
<b>STIP ID</b>	<b>Work Codes</b>							

Grant Application

55334 Linn County 25460	DGA-C057(EAST POST RD ROUNDABOUT)--XT-57 On East Post Rd at Cottage Grove Ave PCC Pavement Widening	FHWA Approved	<b>Total</b>	<b>\$1,658,600</b>				<b>\$1,658,600</b>
			<b>Federal Aid</b>					
			<b>Regional</b>					
			<b>Swap</b>					
			<b>Grant App</b>	\$1,326,880				<b>\$1,326,880</b>
55311 Linn County 25458	DGA-C057(ROADSIDE CLEARING)--XT-57 On Various locations Clearing and Grubbing	FHWA Approved	<b>Total</b>	<b>\$683,500</b>				<b>\$683,500</b>
			<b>Federal Aid</b>					
			<b>Regional</b>					
			<b>Swap</b>					
			<b>Grant App</b>	\$546,800				<b>\$546,800</b>
55312 Linn County 25459	DGA-C057(RUMBLE STRIPS)--XT-57 On Various locations Milled Rumble Strips	FHWA Approved	<b>Total</b>	<b>\$281,410</b>				<b>\$281,410</b>
			<b>Federal Aid</b>					
			<b>Regional</b>					
			<b>Swap</b>					
			<b>Grant App</b>	\$225,128				<b>\$225,128</b>
45727 Cedar County	DGA-C016(114)--XT-16 On F 44, Over CEDAR RIVER, S11 T79 R03	FHWA Approved 6/17/2025	<b>Total</b>		<b>\$15,030,000</b>			<b>\$15,030,000</b>
			<b>Federal Aid</b>		\$1,500,000			<b>\$1,500,000</b>
			<b>Regional</b>					
			<b>Swap</b>					
			<b>Grant App</b>		\$10,520,000			<b>\$10,520,000</b>
45851 Jones County	DGA-C053(92)--XT-53 On LANDIS RD, Over WAPSIPINICON RIVER Bridge New	FHWA Approved 2/18/2025	<b>Total</b>		<b>\$6,770,000</b>			<b>\$6,770,000</b>
			<b>Federal Aid</b>					
			<b>Regional</b>					
			<b>Swap</b>					
			<b>Grant App</b>		\$5,420,000			<b>\$5,420,000</b>
7274 Washington County	DGA-C092(57)--XT-92 On W 21, Over SKUNK RIVER, S9 T74 R09 Bridge Replacement	FHWA Approved 4/15/2025	<b>Total</b>		<b>\$9,930,000</b>			<b>\$9,930,000</b>
			<b>Federal Aid</b>					
			<b>Regional</b>					
			<b>Swap</b>					
			<b>Grant App</b>		\$7,940,000			<b>\$7,940,000</b>

Project ID	Project Number	Approval Level		2025	2026	2027	2028	Totals
Sponsor	Location	Letting Date						
STIP ID	Work Codes							

HBP

52983	BROS-5845(601)--8J-52	FHWA Approved	<b>Total</b>	<b>\$1,500,000</b>				<b>\$1,500,000</b>
Oxford	In the city of Oxford, On CTR ST, Over HURTZEL	8/19/2025	<b>Federal Aid</b>	\$1,500,000				<b>\$1,500,000</b>
25668	RUN, S21 T80 R08		<b>Regional</b>					
	Work Not Assigned		<b>Swap</b>					
53282	BROS-8017(613)--8J-06	FHWA Approved	<b>Total</b>	<b>\$1,500,000</b>				<b>\$1,500,000</b>
Vinton	In the city of Vinton, On E 13TH ST, Over MUD CK,	12/16/2025	<b>Federal Aid</b>	\$1,500,000				<b>\$1,500,000</b>
25653	S22 T85 R10		<b>Regional</b>					
	Work Not Assigned		<b>Swap</b>					
52382	BROS-C006(123)--8J-06	FHWA Approved	<b>Total</b>	<b>\$500,000</b>				<b>\$500,000</b>
Benton County	On 26 AVE DR, Over PRAIRIE CK, S2 T85 R10	11/19/2024	<b>Federal Aid</b>	\$500,000				<b>\$500,000</b>
25523	Bridge Replacement-CCS		<b>Regional</b>					
			<b>Swap</b>					
32447	BROS-C006(124)--8J-06	FHWA Approved	<b>Total</b>	<b>\$450,000</b>				<b>\$450,000</b>
Benton County	On 32 AVE DR, Over BR PRAIRIE CK, S11 T82 R09	1/22/2025	<b>Federal Aid</b>	\$450,000				<b>\$450,000</b>
25518	Bridge Replacement-CCS		<b>Regional</b>					
			<b>Swap</b>					
36612	BROS-C006(125)--8J-06	FHWA Approved	<b>Total</b>	<b>\$575,000</b>				<b>\$575,000</b>
Benton County	On 69 ST, Over Little Bear Creek, S8 T83 R09	1/22/2025	<b>Federal Aid</b>	\$575,000				<b>\$575,000</b>
25522	Bridge Replacement-CCS		<b>Regional</b>					
			<b>Swap</b>					
25041	BROS-C006(126)--8J-06	FHWA Approved	<b>Total</b>	<b>\$375,000</b>				<b>\$375,000</b>
Benton County	On 16 AVE, Over SPRING CK, S30 T86 R11	5/20/2025	<b>Federal Aid</b>	\$375,000				<b>\$375,000</b>
25519	RCB Culvert New - Twin Box		<b>Regional</b>					
			<b>Swap</b>					

Project ID	Project Number	Approval Level		2025	2026	2027	2028	Totals
Sponsor	Location	Letting Date						
STIP ID	Work Codes							

HBP

16310	BROS-C006(129)--8J-06	FHWA Approved	<b>Total</b>	<b>\$450,000</b>				<b>\$450,000</b>
Benton County	On 52 ST, Over PRAIRIE CK, S18 T86 R09	2/18/2025	<b>Federal Aid</b>	\$450,000				<b>\$450,000</b>
25521	RCB Culvert New - Twin Box		<b>Regional</b>					
			<b>Swap</b>					
32633	BROS-C016(118)--8J-16	FHWA Approved	<b>Total</b>	<b>\$975,000</b>				<b>\$975,000</b>
Cedar County	On GREEN RD, Over ROCK RUN CR, S8 T80 R03	1/22/2025	<b>Federal Aid</b>	\$975,000				<b>\$975,000</b>
25152	Bridge Replacement		<b>Regional</b>					
			<b>Swap</b>					
47031	BROS-C057(168)--8J-57	FHWA Approved	<b>Total</b>	<b>\$1,500,000</b>				<b>\$1,500,000</b>
Linn County	On Rosedale Rd, Over Indian Creek, S20 T83 R06	3/18/2025	<b>Federal Aid</b>	\$1,500,000				<b>\$1,500,000</b>
25456	Bridge Replacement		<b>Regional</b>					
			<b>Swap</b>					
47006	BROS-C057(177)--8J-57	FHWA Approved	<b>Total</b>	<b>\$1,300,000</b>				<b>\$1,300,000</b>
Linn County	On Burlingham Rd, Over Buffalo Creek, S14 T85 R05	4/15/2025	<b>Federal Aid</b>	\$1,300,000				<b>\$1,300,000</b>
25457	Bridge Replacement		<b>Regional</b>					
			<b>Swap</b>					
45982	BROS-C092(125)--8J-92	FHWA Approved	<b>Total</b>	<b>\$500,000</b>				<b>\$500,000</b>
Washington County	On TUPELO BLVD, Over SMALL STREAM, S8 T77 R06	9/17/2024	<b>Federal Aid</b>	\$500,000				<b>\$500,000</b>
25477	Bridge Replacement		<b>Regional</b>					
			<b>Swap</b>					
29496	BRS-C006(108)--60-06	FHWA Approved	<b>Total</b>	<b>\$650,000</b>				<b>\$650,000</b>
Benton County	On D65, Over SPRING CREEK, S20 T86 R11	3/18/2025	<b>Federal Aid</b>	\$520,000				<b>\$520,000</b>
25520	RCB Culvert New - Twin Box		<b>Regional</b>					
			<b>Swap</b>	\$130,000				<b>\$130,000</b>
54949	BRS-C053(96)--60-53	FHWA Approved	<b>Total</b>	<b>\$750,000</b>				<b>\$750,000</b>
Jones County	On CO RD X31, Over MINO CREEK	2/18/2025	<b>Federal Aid</b>	\$600,000				<b>\$600,000</b>
25150	RCB Culvert New - Twin Box		<b>Regional</b>					
			<b>Swap</b>	\$150,000				<b>\$150,000</b>



Project ID	Project Number	Approval Level		2025	2026	2027	2028	Totals
Sponsor	Location	Letting Date						
STIP ID	Work Codes							

HBP

10708	BROS-C006()--8J-06	FHWA Approved	<b>Total</b>		<b>\$325,000</b>			<b>\$325,000</b>
Benton County	On 32 AVE DR, Over BRANCH PRAIRIE CREEK, S11 T82 R09		<b>Federal Aid</b>		\$325,000			<b>\$325,000</b>
	RCB Culvert New - Twin Box		<b>Regional Swap</b>					
32728	BROS-C006()--8J-06	FHWA Approved	<b>Total</b>		<b>\$650,000</b>			<b>\$650,000</b>
Benton County	On 63 ST, Over OPPOSSUM CREEK, S11 T84 R10		<b>Federal Aid</b>		\$650,000			<b>\$650,000</b>
	Bridge Replacement		<b>Regional Swap</b>					
25040	BROS-C006()--8J-06	FHWA Approved	<b>Total</b>		<b>\$375,000</b>			<b>\$375,000</b>
Benton County	On 33 AVE, Over MORGAN CREEK, S36 T83 R09		<b>Federal Aid</b>		\$375,000			<b>\$375,000</b>
	RCB Culvert New - Twin Box		<b>Regional Swap</b>					
45147	BROS-C006()--8J-06	FHWA Approved	<b>Total</b>		<b>\$400,000</b>			<b>\$400,000</b>
Benton County	On 17 AVE, Over BR PRAIRIE CK, S17 T82 R11		<b>Federal Aid</b>		\$400,000			<b>\$400,000</b>
	RCB Culvert New - Twin Box		<b>Regional Swap</b>					
44628	BROS-C016()--8J-16	FHWA Approved	<b>Total</b>		<b>\$650,000</b>			<b>\$650,000</b>
Cedar County	On CHARLES AVE, Over W BR WAPSINONOC CR, S20 T79 R04		<b>Federal Aid</b>		\$650,000			<b>\$650,000</b>
	Bridge Replacement		<b>Regional Swap</b>					
38896	BROS-C057(180)--8J-57	FHWA Approved	<b>Total</b>		<b>\$1,100,000</b>			<b>\$1,100,000</b>
Linn County	On Red Bridge Rd, Over Buffalo Creek, S19 T86 R05	3/17/2026	<b>Federal Aid</b>		\$1,100,000			<b>\$1,100,000</b>
	Bridge Replacement		<b>Regional Swap</b>					
36609	BRS-C006()--60-06	FHWA Approved	<b>Total</b>		<b>\$400,000</b>			<b>\$400,000</b>
Benton County	On E44, Over BEAR CREEK, S13 T83 R10		<b>Federal Aid</b>		\$320,000			<b>\$320,000</b>
	RCB Culvert Replacement - Twin Box		<b>Regional Swap</b>		\$80,000			<b>\$80,000</b>

Project ID	Project Number	Approval Level		2025	2026	2027	2028	Totals
Sponsor	Location	Letting Date						
STIP ID	Work Codes							

HBP

52384	BHOS-C006()--89-06	FHWA Approved	<b>Total</b>			<b>\$500,000</b>		<b>\$500,000</b>
Benton County	On 52 ST, Over ROCK CREEK, S18 T86 R11		<b>Federal Aid</b>			\$500,000		<b>\$500,000</b>
	Bridge Rehabilitation		<b>Regional</b>					
			<b>Swap</b>					
35287	BROS-C006()--5F-06	FHWA Approved	<b>Total</b>			<b>\$350,000</b>		<b>\$350,000</b>
Benton County	On 78th St, Over BR PRAIRIE CK, S19 T82 R10		<b>Federal Aid</b>			\$350,000		<b>\$350,000</b>
	RCB Culvert Replacement - Twin Box		<b>Regional</b>					
			<b>Swap</b>					
52385	BROS-C006()--8J-06	FHWA Approved	<b>Total</b>			<b>\$400,000</b>		<b>\$400,000</b>
Benton County	On 12 AVE, Over BR STEIN CK, S16 T84 R12		<b>Federal Aid</b>			\$400,000		<b>\$400,000</b>
	RCB Culvert New - Twin Box		<b>Regional</b>					
			<b>Swap</b>					
53111	BROS-C057(BR 2063)--8J-57	FHWA Approved	<b>Total</b>			<b>\$1,300,000</b>		<b>\$1,300,000</b>
Linn County	On Durow Rd, Over Blue Creek, S31 T86 R08		<b>Federal Aid</b>			\$1,300,000		<b>\$1,300,000</b>
	Bridge Replacement		<b>Regional</b>					
			<b>Swap</b>					
21440	BRS-C006()--60-06	FHWA Approved	<b>Total</b>			<b>\$500,000</b>		<b>\$500,000</b>
Benton County	On V 61, Over SMALL STREAM, S6 T85 R10		<b>Federal Aid</b>			\$400,000		<b>\$400,000</b>
	RCB Culvert Replacement - Twin Box		<b>Regional</b>					
			<b>Swap</b>			\$100,000		<b>\$100,000</b>
51144	BRS-C016()--60-16	FHWA Approved	<b>Total</b>			<b>\$915,000</b>		<b>\$915,000</b>
Cedar County	On Y 14, Over YANKEE RUN CREEK, S2 T81 R01		<b>Federal Aid</b>			\$732,000		<b>\$732,000</b>
	Bridge Replacement-CCS		<b>Regional</b>					
			<b>Swap</b>			\$183,000		<b>\$183,000</b>
39582	BRS-C053(97)--60-53	FHWA Approved	<b>Total</b>			<b>\$1,500,000</b>		<b>\$1,500,000</b>
Jones County	On CO RD X64, Over overflow to Wapsipicon River, from 0.2 miles south of bridge to IA 136	12/15/2026	<b>Federal Aid</b>			\$800,000		<b>\$800,000</b>
	Pave, Pavement Widening, Bridge Replacement		<b>Regional</b>					
			<b>Swap</b>			\$200,000		<b>\$200,000</b>

Project ID	Project Number	Approval Level		2025	2026	2027	2028	Totals
Sponsor	Location	Letting Date						
STIP ID	Work Codes							

HBP

18445	BROS-C006()--5F-06	FHWA Approved	<b>Total</b>				<b>\$750,000</b>	<b>\$750,000</b>
Benton County	On Benton-Linn Rd, Over Prairie Creek, S7 T82 R8		<b>Federal Aid</b>				\$750,000	\$750,000
	Bridge Replacement-PPCB		<b>Regional Swap</b>					
53439	BROS-C006()--8J-06	FHWA Approved	<b>Total</b>				<b>\$475,000</b>	<b>\$475,000</b>
Benton County	On 62 ST TRL, Over STREAM, S5 T84 R09		<b>Federal Aid</b>				\$475,000	\$475,000
	Bridge Replacement-CCS		<b>Regional Swap</b>					
53486	BROS-C006()--8J-06	FHWA Approved	<b>Total</b>				<b>\$450,000</b>	<b>\$450,000</b>
Benton County	On 23 AVE, Over BR PRAIRIE CK, S20 T82 R10		<b>Federal Aid</b>				\$450,000	\$450,000
	Bridge Replacement		<b>Regional Swap</b>					
53487	BROS-C006()--8J-06	FHWA Approved	<b>Total</b>				<b>\$500,000</b>	<b>\$500,000</b>
Benton County	On 74 ST, Over WEASEL CREEK, S1 T82 R11		<b>Federal Aid</b>				\$500,000	\$500,000
	Bridge Replacement		<b>Regional Swap</b>					
55088	BROS-C016()--5F-16	FHWA Approved	<b>Total</b>				<b>\$650,000</b>	<b>\$650,000</b>
Cedar County	On OLD LINCOLN HWY, Over YANKEE RUN, S1 T81 R01		<b>Federal Aid</b>				\$650,000	\$650,000
	RCB Culvert Replacement - Twin Box		<b>Regional Swap</b>					
53018	BROS-C016()--8J-16	FHWA Approved	<b>Total</b>				<b>\$975,000</b>	<b>\$975,000</b>
Cedar County	On 230TH ST, Over STREAM, S12 T80 R01		<b>Federal Aid</b>				\$975,000	\$975,000
	Bridge Replacement-CCS		<b>Regional Swap</b>					
55208	BROS-C048()--8J-48	FHWA Approved	<b>Total</b>				<b>\$600,000</b>	<b>\$600,000</b>
Iowa County	On T AVE, Over BRANCH OF CLEAR CREEK, S7 T80 R09		<b>Federal Aid</b>				\$600,000	\$600,000
	Bridge Replacement-CCS		<b>Regional Swap</b>					



Project ID	Project Number	Approval Level		2025	2026	2027	2028	Totals
Sponsor	Location	Letting Date						
STIP ID	Work Codes							

HBP

14732	BRS-C006()--60-06	FHWA Approved	<b>Total</b>				<b>\$400,000</b>	<b>\$400,000</b>
Benton County	On V 66, Over MUD CREEK, S21 T84 R11		<b>Federal Aid</b>				\$320,000	<b>\$320,000</b>
	RCB Culvert Replacement - Twin Box		<b>Regional Swap</b>				\$80,000	<b>\$80,000</b>
45140	BRS-C006()--60-06	FHWA Approved	<b>Total</b>				<b>\$375,000</b>	<b>\$375,000</b>
Benton County	On E 36, Over OPOSSUM CREEK, S15 T84 R10		<b>Federal Aid</b>				\$300,000	<b>\$300,000</b>
	RCB Culvert Replacement - Twin Box		<b>Regional Swap</b>				\$75,000	<b>\$75,000</b>

HSIP

54554	HSIPX-030()--3L-06	FHWA Approved	<b>Total</b>	<b>\$874,000</b>				<b>\$874,000</b>
Iowa Department of Transportation	US 30: Co Rd W26 and Co Rd W28 Intersections		<b>Federal Aid</b>	\$786,600				<b>\$786,600</b>
25295	Grade and Pave		<b>Regional Swap</b>					

ILL

45143	ILL-C006()--92-06	FHWA Approved	<b>Total</b>		<b>\$2,100,000</b>			<b>\$2,100,000</b>
Benton County	On D 65, Over CEDAR RIVER, S6 T86 R10		<b>Federal Aid</b>					
	Bridge Deck Overlay		<b>Regional Swap</b>					
47306	ILL-C006()--92-06	FHWA Approved	<b>Total</b>		<b>\$350,000</b>			<b>\$350,000</b>
Benton County	On V 40, Over BUCKEYE CREEK, S22 T82 R12		<b>Federal Aid</b>					
	Bridge Deck Overlay		<b>Regional Swap</b>					
38963	ILL-C092(130)--92-92	FHWA Approved	<b>Total</b>		<b>\$1,000,000</b>			<b>\$1,000,000</b>
Washington County	On 110TH ST, Over DEER CREEK	11/18/2025	<b>Federal Aid</b>					
	Bridge Replacement, Grading		<b>Regional Swap</b>					

Project ID	Project Number	Approval Level		2025	2026	2027	2028	Totals
Sponsor	Location	Letting Date						
STIP ID	Work Codes							

ILL

45137	ILL-C006()--92-06	FHWA Approved	<b>Total</b>			<b>\$550,000</b>		<b>\$550,000</b>
Benton County	On E 16, Over PRAIRIE CREEK, S10 T85 R10		<b>Federal Aid</b>					
	Bridge Deck Overlay		<b>Regional</b>					
			<b>Swap</b>					
51160	ILL-C092()--92-92	FHWA Approved	<b>Total</b>			<b>\$500,000</b>		<b>\$500,000</b>
Washington County	On BIRCH AVE, Over SMALL STREAM		<b>Federal Aid</b>					
	Bridge Replacement		<b>Regional</b>					
			<b>Swap</b>					
51161	ILL-C092()--92-92	FHWA Approved	<b>Total</b>			<b>\$500,000</b>		<b>\$500,000</b>
Washington County	On ORANGE AVE, Over N. FORK LONG CREEK		<b>Federal Aid</b>					
	Bridge Replacement		<b>Regional</b>					
			<b>Swap</b>					
16422	ILL-C092()--92-92	FHWA Approved	<b>Total</b>				<b>\$1,250,000</b>	<b>\$1,250,000</b>
Washington County	On W64, Over Long Creek	11/18/2025	<b>Federal Aid</b>					
	Bridge Replacement		<b>Regional</b>					
			<b>Swap</b>					

NHPP

48608	NHSX-030()--3H-16	FHWA Approved	<b>Total</b>	<b>\$5,022,000</b>	<b>\$12,498,000</b>			<b>\$17,520,000</b>
Iowa Department of Transportation	US 30: W of Charles Ave E of Lisbon to WCL Stanwood		<b>Federal Aid</b>	\$4,017,600	\$9,998,400			<b>\$14,016,000</b>
25229	Pavement Widening, Right of Way		<b>Regional</b>					
			<b>Swap</b>					
52612	IMX-080()--02-48	FHWA Approved	<b>Total</b>		<b>\$660,000</b>	<b>\$5,554,000</b>		<b>\$6,214,000</b>
Iowa Department of Transportation	I 80: Victor Rest Area 2.5 mi E of Co Rd V38 (WB)		<b>Federal Aid</b>		\$594,000	\$4,998,600		<b>\$5,592,600</b>
	Grade and Pave, Lighting, Right of Way		<b>Regional</b>					
			<b>Swap</b>					

Project ID	Project Number	Approval Level		2025	2026	2027	2028	Totals
Sponsor	Location	Letting Date						
STIP ID	Work Codes							

NHPP

54619	IMX-080()--02-48	FHWA Approved	<b>Total</b>		<b>\$10,070,000</b>			<b>\$10,070,000</b>
Iowa Department of Transportation	I 80: 1.2 mi E of the Rest Areas to 1.4 mi W of Co Rd V66 (EB/WB)		<b>Federal Aid</b>		\$9,063,000			<b>\$9,063,000</b>
	Pavement Rehab		<b>Regional Swap</b>					
54727	IMX-080()--02-48	FHWA Approved	<b>Total</b>			<b>\$13,050,000</b>	<b>\$15,968,000</b>	<b>\$29,018,000</b>
Iowa Department of Transportation	I 80: W of IA 149 to E of IA 149		<b>Federal Aid</b>		\$11,745,000	\$14,371,200	\$14,371,200	<b>\$26,116,200</b>
	Grade and Pave, Pave, Bridge New		<b>Regional Swap</b>					
55699	NHSX-001()--3H-57	FHWA Approved	<b>Total</b>			<b>\$2,376,000</b>		<b>\$2,376,000</b>
Iowa Department of Transportation	IA 1: In Mt Vernon, from SCL to NCL		<b>Federal Aid</b>		\$1,900,800			<b>\$1,900,800</b>
	Pave		<b>Regional Swap</b>					
DOT Note: Will use Y237								
55702	IMX-080()--02-48	FHWA Approved	<b>Total</b>				<b>\$5,139,000</b>	<b>\$5,139,000</b>
Iowa Department of Transportation	I 80: 1.8 mi W of Co Rd V66 to 1.5 mi E of IA 149 (WB)		<b>Federal Aid</b>				\$4,625,100	<b>\$4,625,100</b>
	Pave		<b>Regional Swap</b>					
55701	IMX-080()--02-48	FHWA Approved	<b>Total</b>				<b>\$1,759,000</b>	<b>\$1,759,000</b>
Iowa Department of Transportation	I 80: 1.5 mi E of IA 149 to 1 mi E of US 151 (EB/WB)		<b>Federal Aid</b>				\$1,583,100	<b>\$1,583,100</b>
	Pave		<b>Regional Swap</b>					
55735	IMX-080()--02-48	FHWA Approved	<b>Total</b>				<b>\$4,625,000</b>	<b>\$4,625,000</b>
Iowa Department of Transportation	I 80: 1 mi E of US 151 to E of S Roberts Ferry Rd at Tiffin (EB)		<b>Federal Aid</b>				\$4,162,500	<b>\$4,162,500</b>
	Pave		<b>Regional Swap</b>					
55641	NHSX-151()--3H-57	FHWA Approved	<b>Total</b>				<b>\$29,436,000</b>	<b>\$29,436,000</b>
Iowa Department of Transportation	US 151: Co Rd X20 Intersection in Springville		<b>Federal Aid</b>				\$23,548,800	<b>\$23,548,800</b>
	Grade and Pave, Bridge New, Right of Way		<b>Regional Swap</b>					

Project ID	Project Number	Approval Level		2025	2026	2027	2028	Totals
Sponsor	Location	Letting Date						
STIP ID	Work Codes							

PRF

48465	BRFN-013)--39-57	FHWA Approved	<b>Total</b>	<b>\$1,556,000</b>				<b>\$1,556,000</b>
Iowa Department of Transportation	IA 13: Wapsipinicon River in Central City		<b>Federal Aid</b>					
25294	Bridge Deck Overlay		<b>Regional Swap</b>					
52704	IMN-080)--0E-48	FHWA Approved	<b>Total</b>	<b>\$4,500,000</b>				<b>\$4,500,000</b>
Iowa Department of Transportation	I 80: Victor Rest Area 2.5 mi E of Co Rd V38 (WB)		<b>Federal Aid</b>					
25222	Rest Area Improvement		<b>Regional Swap</b>					
48449	IMN-380)--0E-06	FHWA Approved	<b>Total</b>	<b>\$825,000</b>				<b>\$825,000</b>
Iowa Department of Transportation	I 380: IA 150 Interchange (NB)		<b>Federal Aid</b>					
25224	Bridge Deck Overlay		<b>Regional Swap</b>					
54587	IMN-380)--0E-52	FHWA Approved	<b>Total</b>	<b>\$356,000</b>				<b>\$356,000</b>
Iowa Department of Transportation	I 380: Mitigation - Section 1 I-380 Project		<b>Federal Aid</b>					
25223	Wetland Mitigation		<b>Regional Swap</b>					
38216	NHSN-030)--2R-06	FHWA Approved	<b>Total</b>	<b>\$230,000</b>				<b>\$230,000</b>
Iowa Department of Transportation	US 30: 11th Ave Dr to W Jct US 218		<b>Federal Aid</b>					
25227	Pave		<b>Regional Swap</b>					
55770	NHSN-030)--2R-16	FHWA Approved	<b>Total</b>	<b>\$1,500,000</b>				<b>\$1,500,000</b>
Iowa Department of Transportation	US 30: Rock Creek to WCL Clarence		<b>Federal Aid</b>					
25226	Pave		<b>Regional Swap</b>					
38214	NHSN-092)--2R-92	FHWA Approved	<b>Total</b>	<b>\$270,000</b>				<b>\$270,000</b>
Iowa Department of Transportation	IA 92: E of US 218 to IA 70 in Columbus Junction		<b>Federal Aid</b>					
25228	Pave		<b>Regional Swap</b>					

Project ID	Project Number	Approval Level		2025	2026	2027	2028	Totals
Sponsor	Location	Letting Date						
STIP ID	Work Codes							

PRF

45385	NHSN-151())--2R-53	FHWA Approved	<b>Total</b>	<b>\$2,128,000</b>				<b>\$2,128,000</b>
Iowa Department of Transportation	US 151: Kitty Creek 1.1 mi S of Co Rd X44 (SB)		<b>Federal Aid</b>					
25225	Bridge Replacement, Right of Way		<b>Regional Swap</b>					
55777	NHSN-151())--2R-57	FHWA Approved	<b>Total</b>	<b>\$350,000</b>				<b>\$350,000</b>
Iowa Department of Transportation	US 151: IA 13 to US 61		<b>Federal Aid</b>					
25230	Pave		<b>Regional Swap</b>					
48562	BRFN-136())--39-53	FHWA Approved	<b>Total</b>		<b>\$366,000</b>			<b>\$366,000</b>
Iowa Department of Transportation	IA 136: Little Bear Creek 0.8 mi N of IA 64		<b>Federal Aid</b>					
	Bridge Deck Overlay		<b>Regional Swap</b>					
48612	BRFN-151())--39-53	FHWA Approved	<b>Total</b>		<b>\$1,432,000</b>			<b>\$1,432,000</b>
Iowa Department of Transportation	US 151: Wapsipinicon River 1.4 mi S of IA 64 (NB)		<b>Federal Aid</b>					
	Bridge Deck Overlay		<b>Regional Swap</b>					
55730	STPN-006())--2J-48	FHWA Approved	<b>Total</b>			<b>\$410,000</b>		<b>\$410,000</b>
Iowa Department of Transportation	US 6: Approx 1.9 mi E of IA 220/Co Rd W16		<b>Federal Aid</b>					
	Pave		<b>Regional Swap</b>					

RTP

52818	NRT-CO52(131)--9G-52	FHWA Approved	<b>Total</b>	<b>\$30,000</b>				<b>\$30,000</b>
Iowa Department of Natural Resources	Lakeview OHV Park, construction of park shelters	10/23/2023	<b>Federal Aid</b>	<b>\$24,000</b>				<b>\$24,000</b>
25619	Building - New		<b>Regional Swap</b>					

Project ID	Project Number	Approval Level		2025	2026	2027	2028	Totals
Sponsor	Location	Letting Date						
STIP ID	Work Codes							

STBG

48596	BRF-136()--38-53	FHWA Approved	<b>Total</b>	<b>\$5,000</b>	<b>\$2,266,000</b>			<b>\$2,271,000</b>
Iowa Department of Transportation	IA 136: Maquoketa River 2.5 mi N of Co Rd E17		<b>Federal Aid</b>	\$4,000	\$1,812,800			<b>\$1,816,800</b>
25231	Bridge Rehabilitation, Right of Way		<b>Regional Swap</b>					
16834	RGPL-PA10()--ST-00	FHWA Approved	<b>Total</b>	<b>\$239,000</b>	<b>\$125,000</b>	<b>\$130,000</b>	<b>\$137,500</b>	<b>\$631,500</b>
RPA 10	Region 10-ECICOG: Region 10 Planning		<b>Federal Aid</b>	\$188,000	\$100,000	\$104,000	\$110,000	<b>\$502,000</b>
25022	Trans Planning		<b>Regional Swap</b>	\$188,000	\$100,000	\$104,000	\$110,000	<b>\$502,000</b>
55767	STP-038()--2C-53	FHWA Approved	<b>Total</b>	<b>\$10,824,966</b>				<b>\$10,824,966</b>
Iowa Department of Transportation	IA 38: E Jct IA 64 to US 151		<b>Federal Aid</b>	\$8,837,865				<b>\$8,837,865</b>
25296	Pave		<b>Regional Swap</b>					
21820	STP-S-C006()--5A-06	FHWA Approved	<b>Total</b>	<b>\$750,000</b>				<b>\$750,000</b>
Benton County	On W14, Over BR LITTLE BEAR CREEK, S14 T83 R10		<b>Federal Aid</b>	\$600,000				<b>\$600,000</b>
25517	RCB Culvert Replacement - Twin Box		<b>Regional Swap</b>	\$600,000				<b>\$600,000</b>
37742	STP-S-C057(145)--5E-57	FHWA Approved	<b>Total</b>	<b>\$1,600,000</b>				<b>\$1,600,000</b>
Linn County	On Burnett Station Rd, from City of Alburnett to HWY 13	6/17/2025	<b>Federal Aid</b>	\$1,200,000				<b>\$1,200,000</b>
25454	Pave		<b>Regional Swap</b>	\$1,200,000				<b>\$1,200,000</b>
45105	STP-S-C092(128)--5E-92	FHWA Approved	<b>Total</b>	<b>\$2,750,000</b>				<b>\$2,750,000</b>
Washington County	On Ginkgo Ave, from 170th Street N to Wellman	7/15/2025	<b>Federal Aid</b>	\$1,940,000				<b>\$1,940,000</b>
25476	PCC Overlay - Unbonded		<b>Regional Swap</b>	\$1,940,000				<b>\$1,940,000</b>

Project ID	Project Number	Approval Level		2025	2026	2027	2028	Totals
Sponsor	Location	Letting Date						
STIP ID	Work Codes							

STBG

32702	STP-S-C006()--5E-06	FHWA Approved	<b>Total</b>		<b>\$2,000,000</b>			<b>\$2,000,000</b>
Benton County	On E22, from Hwy 218 west 4.5 Miles to Near Garrison		<b>Federal Aid</b>		\$1,600,000			<b>\$1,600,000</b>
	Pavement Rehab		<b>Regional Swap</b>		\$1,600,000			<b>\$1,600,000</b>
47293	STP-S-C052( )--5E-52	FHWA Approved	<b>Total</b>		<b>\$3,500,000</b>			<b>\$3,500,000</b>
Johnson County	On X14 (Wapsi Ave SE) from Hwy 22 to 520th St		<b>Federal Aid</b>		\$1,925,000			<b>\$1,925,000</b>
	Pavement Rehab		<b>Regional Swap</b>		\$1,925,000			<b>\$1,925,000</b>
37467	STP-S-C053(95)--5E-53	FHWA Approved	<b>Total</b>		<b>\$3,000,000</b>			<b>\$3,000,000</b>
Jones County	On CO RD E28, from CO RD X28 to Buffalo Creek Bridge	12/16/2025	<b>Federal Aid</b>		\$2,400,000			<b>\$2,400,000</b>
	Grade and Pave		<b>Regional Swap</b>		\$2,400,000			<b>\$2,400,000</b>
54670	BRF-022()--38-92	FHWA Approved	<b>Total</b>			<b>\$849,000</b>		<b>\$849,000</b>
Iowa Department of Transportation	IA 22: English River Overflow 2.5 mi W of IA 1		<b>Federal Aid</b>			\$679,200		<b>\$679,200</b>
	Pave		<b>Regional Swap</b>					
54523	BRF-038()--38-53	FHWA Approved	<b>Total</b>			<b>\$710,000</b>		<b>\$710,000</b>
Iowa Department of Transportation	IA 38: Big Bear Creek 0.8 mi N of S Jct IS 64		<b>Federal Aid</b>			\$568,000		<b>\$568,000</b>
	Bridge Deck Overlay		<b>Regional Swap</b>					
54533	BRF-038()--38-53	FHWA Approved	<b>Total</b>			<b>\$1,333,000</b>		<b>\$1,333,000</b>
Iowa Department of Transportation	IA 38: Sibles Creek 0.3 mi S of Co Rd E53		<b>Federal Aid</b>			\$1,066,400		<b>\$1,066,400</b>
	Bridge New, Right of Way		<b>Regional Swap</b>					
54550	BRF-136()--38-53	FHWA Approved	<b>Total</b>			<b>\$2,044,000</b>		<b>\$2,044,000</b>
Iowa Department of Transportation	IA 136: Mineral Creek 2.1 mi N of N Jct Co Rd E29		<b>Federal Aid</b>			\$1,635,200		<b>\$1,635,200</b>
	Bridge New, Right of Way		<b>Regional Swap</b>					

Project ID	Project Number	Approval Level		2025	2026	2027	2028	Totals
Sponsor	Location	Letting Date						
STIP ID	Work Codes							

STBG

52648	BRF-151()--38-48	FHWA Approved	<b>Total</b>			<b>\$1,489,000</b>		<b>\$1,489,000</b>
Iowa Department of Transportation	US 151: Iowa River 1.0 mi N of N Jct US 6		<b>Federal Aid</b>			\$1,191,200		<b>\$1,191,200</b>
	Bridge Deck Overlay		<b>Regional Swap</b>					
52640	BRF-151()--38-48	FHWA Approved	<b>Total</b>			<b>\$2,725,000</b>		<b>\$2,725,000</b>
Iowa Department of Transportation	US 151: Iowa River Overflow 1.6 mi S of IA 220		<b>Federal Aid</b>			\$2,180,000		<b>\$2,180,000</b>
	Bridge Deck Overlay		<b>Regional Swap</b>					
54715	BRF-218()--38-92	FHWA Approved	<b>Total</b>			<b>\$1,567,000</b>		<b>\$1,567,000</b>
Iowa Department of Transportation	US 218: At the IA 22 Interchange (SB)		<b>Federal Aid</b>			\$1,253,600		<b>\$1,253,600</b>
	Pave		<b>Regional Swap</b>					
52394	STP-S-C052()--5E-52	FHWA Approved	<b>Total</b>			<b>\$2,000,000</b>		<b>\$2,000,000</b>
Johnson County	On F62 (500th Street), from W64 (Oak Crest Hill Road) W 2.1 miles to the end of the existing HMA		<b>Federal Aid</b>			\$1,600,000		<b>\$1,600,000</b>
	Pavement Rehab		<b>Regional Swap</b>			\$1,600,000		<b>\$1,600,000</b>
53114	STP-S-C057(E16)--5E-57	FHWA Approved	<b>Total</b>			<b>\$4,375,000</b>		<b>\$4,375,000</b>
Linn County	On Central City Rd, from Center Point city limits 4 miles to bridge 151 west of Alice Rd		<b>Federal Aid</b>			\$3,500,000		<b>\$3,500,000</b>
	Pave		<b>Regional Swap</b>			\$3,500,000		<b>\$3,500,000</b>
55786	BRF-022()--38-92	FHWA Approved	<b>Total</b>				<b>\$570,000</b>	<b>\$570,000</b>
Iowa Department of Transportation	IA 22: Smith Creek 3.6 mi W of IA 1		<b>Federal Aid</b>				\$456,000	<b>\$456,000</b>
	Pave		<b>Regional Swap</b>					
55776	BRF-151()--38-53	FHWA Approved	<b>Total</b>				<b>\$8,140,000</b>	<b>\$8,140,000</b>
Iowa Department of Transportation	US 151: Wapsipinicon River 1.4 mi S of IA 64 (SB)		<b>Federal Aid</b>				\$6,512,000	<b>\$6,512,000</b>
	Bridge New, Right of Way		<b>Regional Swap</b>					



Project ID	Project Number	Approval Level		2025	2026	2027	2028	Totals
Sponsor	Location	Letting Date						
STIP ID	Work Codes							

STBG

39171	BRF-218()--38-06	FHWA Approved	<b>Total</b>				<b>\$6,000</b>	<b>\$6,000</b>
Iowa Department of Transportation	US 218: Abandoned RR 2.6 mi N of N Jct US 30 (Remove Bridge)		<b>Federal Aid</b>				\$4,800	<b>\$4,800</b>
	Grade and Pave, Right of Way		<b>Regional Swap</b>					
55768	STP-021()--2C-48	FHWA Approved	<b>Total</b>				<b>\$4,000,000</b>	<b>\$4,000,000</b>
Iowa Department of Transportation	IA 21: 0.3 mi N of IA 212 to 0.5 mi S of SCL/1st St of Belle Plaine		<b>Federal Aid</b>				\$3,200,000	<b>\$3,200,000</b>
	Pave		<b>Regional Swap</b>					
35283	STP-S-C006()--5E-06	FHWA Approved	<b>Total</b>				<b>\$2,000,000</b>	<b>\$2,000,000</b>
Benton County	On E66., from ECL Blairstown E 4.5 miles to W12		<b>Federal Aid</b>				\$1,600,000	<b>\$1,600,000</b>
	HMA Resurfacing with Milling		<b>Regional Swap</b>				\$1,600,000	<b>\$1,600,000</b>
50913	STP-S-C016()--5E-16	FHWA Approved	<b>Total</b>				<b>\$3,000,000</b>	<b>\$3,000,000</b>
Cedar County	On X40, from F28 (210th St.) N 8.5 miles to Hwy 30		<b>Federal Aid</b>				\$2,400,000	<b>\$2,400,000</b>
	HMA Resurfacing		<b>Regional Swap</b>				\$2,400,000	<b>\$2,400,000</b>

SWAP-HSIP

54827	HSIP-SWAP-8140()--SJ-92	DOT Approved	<b>Total</b>	<b>\$271,488</b>				<b>\$271,488</b>
Washington	In the city of Washington, On IA 92 E:	1/22/2025	<b>Federal Aid</b>					
	Work Not Assigned		<b>Regional Swap</b>	\$159,632				<b>\$159,632</b>
				\$246,632				<b>\$246,632</b>
55380	HSIP-SWAP-C092(129)--FJ-92	DOT Approved	<b>Total</b>	<b>\$750,000</b>				<b>\$750,000</b>
Washington County	On W61, from E 11th Street N to 220th Street	2/18/2025	<b>Federal Aid</b>					
	PCC Paved Shoulder - New		<b>Regional Swap</b>	\$430,000				<b>\$430,000</b>

Project ID	Project Number	Approval Level		2025	2026	2027	2028	Totals
Sponsor	Location	Letting Date						
STIP ID	Work Codes							

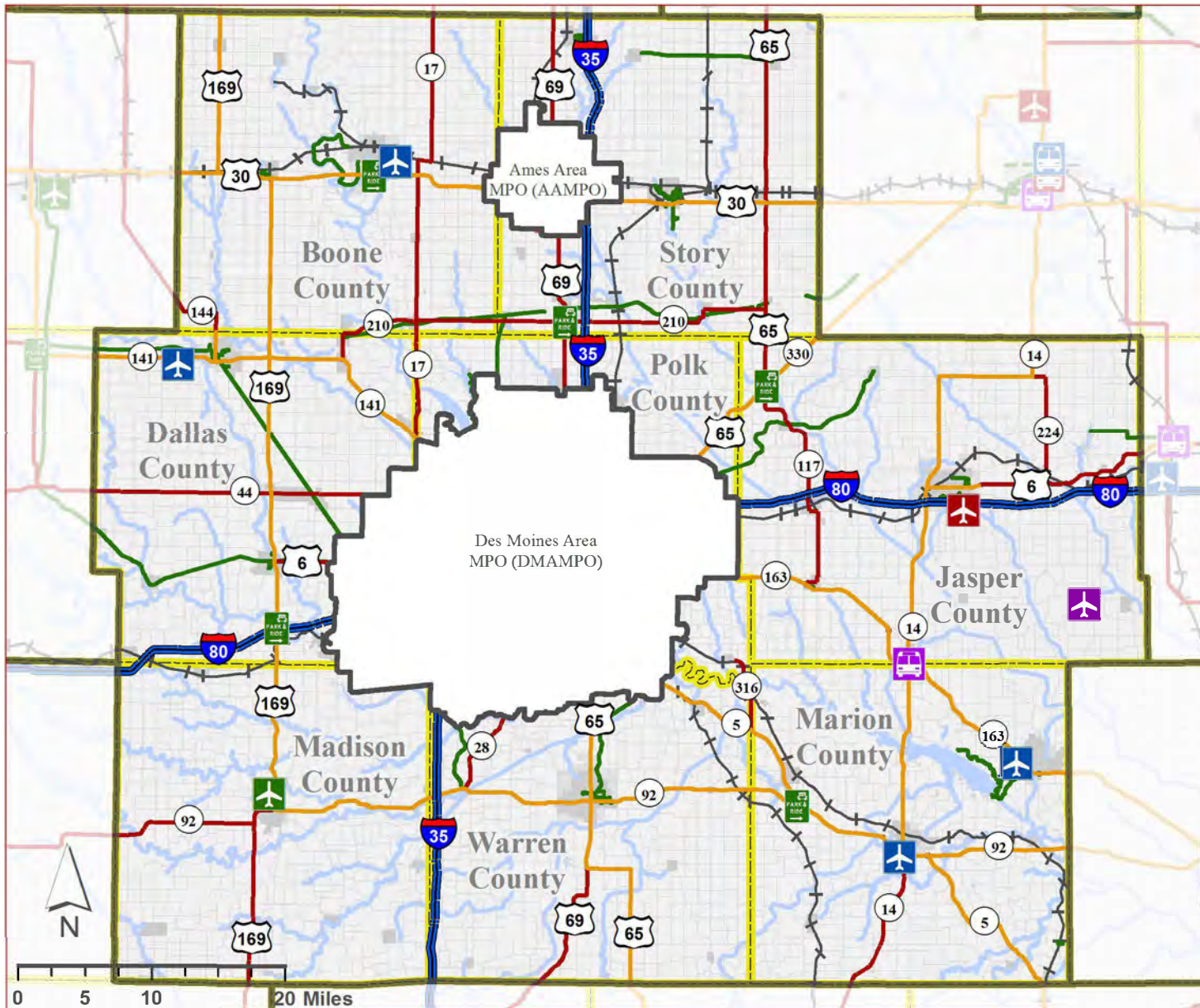
TAP

55886	TAP-R-8427()--8T-48	FHWA Approved	<b>Total</b>	<b>\$692,911</b>				<b>\$692,911</b>
Williamsburg	In the city of Williamsburg, On STATE ST		<b>Federal Aid</b>	\$510,382				<b>\$510,382</b>
25651	Ped/Bike Grade & Pave, Ped/Bike Development		<b>Regional Swap</b>	\$510,382				<b>\$510,382</b>
55887	TAP-U-0165()--8I-53	FHWA Approved	<b>Total</b>	<b>\$1,177,500</b>				<b>\$1,177,500</b>
Anamosa	In the city of Anamosa, On MORLEY RD		<b>Federal Aid</b>	\$942,000				<b>\$942,000</b>
25652	Work Not Assigned		<b>Regional Swap</b>	\$292,000 \$115,000				<b>\$292,000</b> <b>\$115,000</b>
55885	TAP-U-C057()--8I-57	FHWA Approved	<b>Total</b>	<b>\$1,242,885</b>				<b>\$1,242,885</b>
Linn County Conservation Board	Grant Wood Trail from Paralta Rd to Springville Rd		<b>Federal Aid</b>	\$750,000				<b>\$750,000</b>
25650	Ped/Bike Grade & Pave, Ped/Bike Structures		<b>Regional Swap</b>	\$750,000				<b>\$750,000</b>

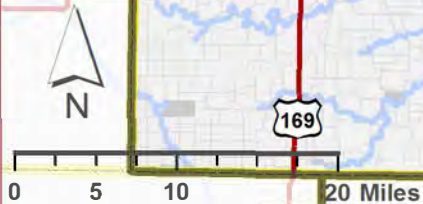
# Central Iowa Regional Transportation Planning Alliance (RPA 11)

939 Office Park Road, Suite 306, West Des Moines, IA 50265

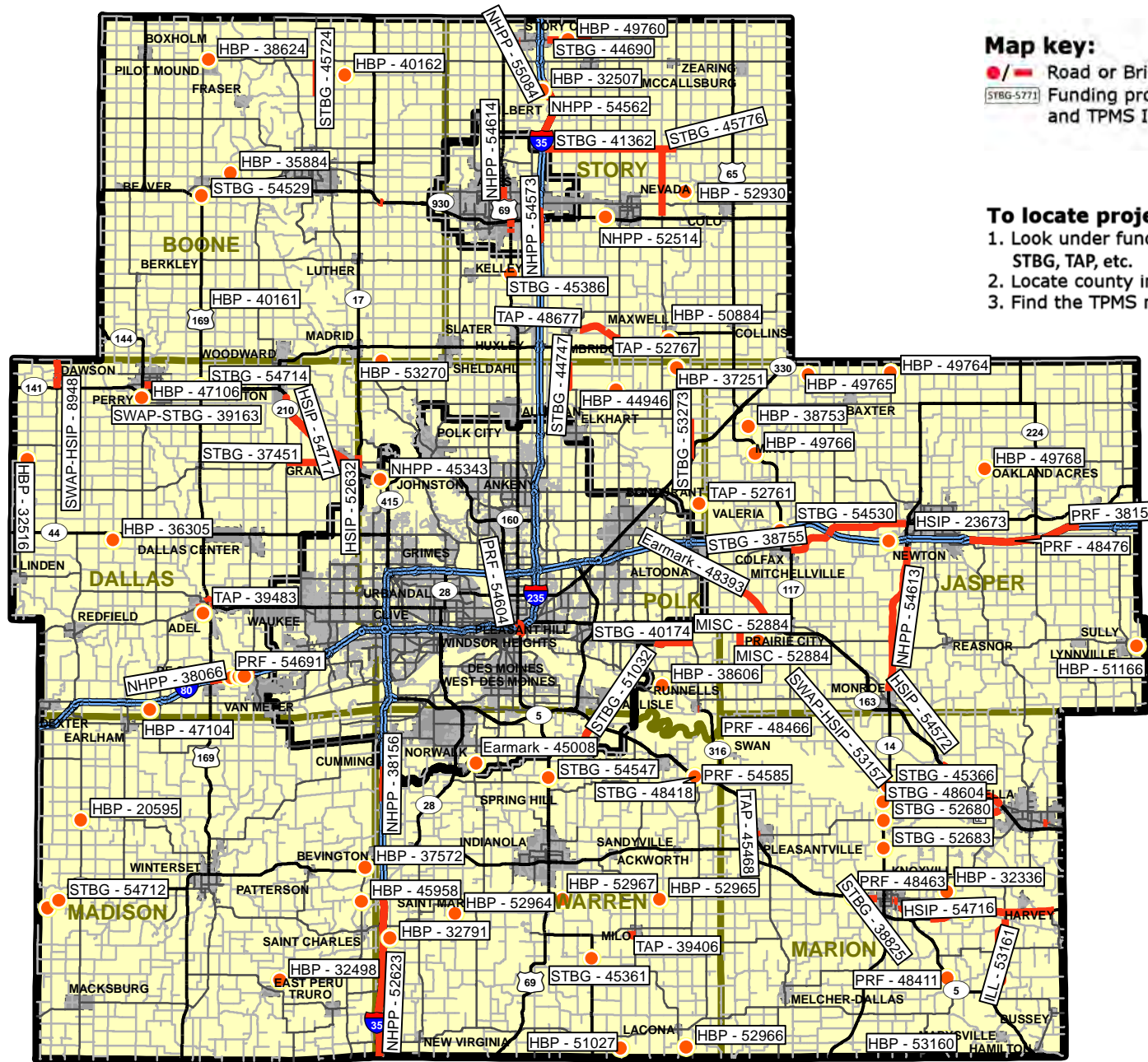
Phone: 515-304-3524 | [www.cirtpa.org](http://www.cirtpa.org)



- |                 |                         |
|-----------------|-------------------------|
| Airports        | Interstate              |
| Commercial      | National Highway System |
| Enhanced        | Primary Roads           |
| General Service | Local Roads             |
| Basic Service   | Ramps                   |
| Local Service   | Trails                  |
| Transit         | Railroad                |
| Regional        | Rivers                  |
| Large Urban     | Major Lakes             |
| Small Urban     | RPA Planning Area       |
| Intercity Bus   | Counties                |
| Amtrak          | City Limits             |
| Park & Ride     | Urban Area              |



# 2025 Transportation Improvement Program



### Map key:

- / — Road or Bridge work
- STBG-5771 Funding program ("STBG") and TPMS ID number ("5771")

### To locate project in print listing:

1. Look under funding program - i.e STBG, TAP, etc.
2. Locate county in which project sits
3. Find the TPMS number - e.g. "10238"



## RPA 11

Project ID	Project Number	Approval Level		2025	2026	2027	2028	Totals
Sponsor	Location	Letting Date						
STIP ID	Work Codes							

### Earmark

48393	EDP-C050(151)--7Y-50	FHWA Approved	<b>Total</b>	<b>\$2,112,500</b>				<b>\$2,112,500</b>
Jasper County Conservation Board	From Commerce Drive in Prairie City to NE 116th Street near Mitchellville	8/19/2025	<b>Federal Aid</b>	\$1,690,000				<b>\$1,690,000</b>
25110	Ped/Bike Grade & Pave		<b>Regional</b>	\$250,000				<b>\$250,000</b>
			<b>Swap</b>					

PA Note: \*Please reach out to the RPA to get the notes revised to the following in the STIP: {MsoNormal}\* \*\*\$300,000 of FLAP funds (FLAP-C050(130)--7L-50); \$1,140,000 of 2023 Congressionally Directed Spending; \$250,000 TAP funds" {MsoNormal}\*

45008	HDP-C091(137)--6B-91	FHWA Approved	<b>Total</b>	<b>\$2,000,000</b>				<b>\$2,000,000</b>
Warren County	On R 57, Over NORTH RIVER, S20 T77 R24	5/20/2025	<b>Federal Aid</b>	\$1,600,000				<b>\$1,600,000</b>
25509	Bridge Replacement		<b>Regional</b>					
			<b>Swap</b>					

PA Note: \$1,600,000 in community project funding appropriated by Congress.

54988	HDP-C091)--6B-91	FHWA Approved	<b>Total</b>		<b>\$4,000,000</b>			<b>\$4,000,000</b>
Warren County	On G76, from New Virginia City Limits East approximately 7.0 miles to State Highway 69		<b>Federal Aid</b>		\$2,000,000			<b>\$2,000,000</b>
	HMA Resurfacing with Milling		<b>Regional</b>					
			<b>Swap</b>					

DOT Note: 2024 HIP CDS, DEMO ID: IA266

### Grant

54747	EDP-PA11)--7Y-85	FHWA Approved	<b>Total</b>	<b>\$250,000</b>				<b>\$250,000</b>
RPA 11	RPA-11 SS4A Safety Action Plan		<b>Federal Aid</b>	\$200,000				<b>\$200,000</b>
25082	Trans Planning		<b>Regional</b>	\$38,000				<b>\$38,000</b>
			<b>Swap</b>	\$38,000				<b>\$38,000</b>

PA Note: Source of grant money is SS4A, \$50,000 of SWAP-STBG dollars are being used as local match

### Grant Application

35884	DGA-C008(78)--XT-08	FHWA Approved	<b>Total</b>		<b>\$3,120,000</b>			<b>\$3,120,000</b>
Boone County	On J AVE, OVER UP RR, S27 T84 R27	9/16/2025	<b>Federal Aid</b>					
	Bridge Replacement		<b>Regional</b>					
			<b>Swap</b>					
			<b>Grant App</b>		\$2,500,000			<b>\$2,500,000</b>

Project ID	Project Number	Approval Level		2025	2026	2027	2028	Totals
Sponsor	Location	Letting Date						
STIP ID	Work Codes							

HBP

50884	BROS-4865(605)--5F-85	FHWA Approved	<b>Total</b>	<b>\$800,000</b>				<b>\$800,000</b>
Story County	On 325TH ST, Over ROCK CREEK OVERFLOW	11/19/2024	<b>Federal Aid</b>	\$800,000				<b>\$800,000</b>
25468	Bridge Replacement-CCS		<b>Regional</b>					
			<b>Swap</b>					
49766	BROS-5110(602)--8J-50	FHWA Approved	<b>Total</b>	<b>\$1,500,000</b>				<b>\$1,500,000</b>
Jasper County	In the city of Mingo, On N E ST, Over SMALL NATURAL STREAM, from E Main St N 0.2 miles S3 T80 R21	1/22/2025	<b>Federal Aid</b>	\$1,500,000				<b>\$1,500,000</b>
25539	Bridge and Approaches-CCS		<b>Regional</b>					
			<b>Swap</b>					
55856	BROS-5405(613)--8J-85	FHWA Approved	<b>Total</b>	<b>\$1,500,000</b>				<b>\$1,500,000</b>
Nevada	In the city of Nevada, On 8TH ST, Over W BR INDIAN CREEK, S7 T83 R22		<b>Federal Aid</b>	\$1,500,000				<b>\$1,500,000</b>
25632	Bridge Replacement		<b>Regional</b>					
			<b>Swap</b>					
47106	BROS-C025(127)--8J-25	FHWA Approved	<b>Total</b>	<b>\$600,000</b>				<b>\$600,000</b>
Dallas County	On IVY Place, Over Frog Creek, S16 T81 R28, Spring Valley Township	10/21/2025	<b>Federal Aid</b>	\$600,000				<b>\$600,000</b>
25589	Bridge New		<b>Regional</b>					
			<b>Swap</b>					
32516	BROS-C025(132)--8J-25	FHWA Approved	<b>Total</b>	<b>\$900,000</b>				<b>\$900,000</b>
Dallas County	On B AVE, Over MOSQUITO CREEK, S5 T80 R29	2/18/2025	<b>Federal Aid</b>	\$900,000				<b>\$900,000</b>
25590	Bridge New-CCS		<b>Regional</b>					
			<b>Swap</b>					

Project ID	Project Number	Approval Level		2025	2026	2027	2028	Totals
Sponsor	Location	Letting Date						
STIP ID	Work Codes							

HBP

47104	BROS-C025(137)--8J-25	FHWA Approved	<b>Total</b>	<b>\$400,000</b>				<b>\$400,000</b>
Dallas County	On 365TH ST, Over BEAR CREEK, S32 T78 R28	7/15/2025	<b>Federal Aid</b>	\$400,000				<b>\$400,000</b>
25591	Culvert New		<b>Regional</b>					
			<b>Swap</b>					
32498	BROS-C061(132)--5F-61	FHWA Approved	<b>Total</b>	<b>\$625,000</b>				<b>\$625,000</b>
Madison County	On R21, Over BRANCH TO CLANTON CREEK, at S1 T74 R27	2/18/2025	<b>Federal Aid</b>	\$625,000				<b>\$625,000</b>
25442	Bridge Replacement		<b>Regional</b>					
			<b>Swap</b>					
32507	BROS-C085(162)--5F-85	FHWA Approved	<b>Total</b>	<b>\$2,000,000</b>				<b>\$2,000,000</b>
Story County	On 150th St., Over Skunk River, NLINE S31 T85 R23	2/18/2025	<b>Federal Aid</b>	\$2,000,000				<b>\$2,000,000</b>
25466	Bridge Replacement		<b>Regional</b>					
			<b>Swap</b>					
52930	BROS-C085(182)--8J-85	FHWA Approved	<b>Total</b>	<b>\$800,000</b>				<b>\$800,000</b>
Story County	On 220TH ST, Over EAST BR INDIAN CREEK, S2 T83 R22	2/18/2025	<b>Federal Aid</b>	\$800,000				<b>\$800,000</b>
25467	Bridge Replacement-CCS		<b>Regional</b>					
			<b>Swap</b>					
51027	BROS-C091(140)--8J-91	FHWA Approved	<b>Total</b>	<b>\$800,000</b>				<b>\$800,000</b>
Warren County	On 180TH AVE, Over COTTON CREEK, S36 T74 R23	10/15/2024	<b>Federal Aid</b>	\$800,000				<b>\$800,000</b>
25508	Bridge Replacement-PPCB		<b>Regional</b>					
			<b>Swap</b>					
52964	BROS-C091(142)--5F-91	FHWA Approved	<b>Total</b>	<b>\$900,000</b>				<b>\$900,000</b>
Warren County	On 65TH AVE, Over BRANCH SOUTH RIVER, S13 T75 R25	4/15/2025	<b>Federal Aid</b>	\$900,000				<b>\$900,000</b>
25507	Bridge Replacement-PPCB		<b>Regional</b>					
			<b>Swap</b>					
38624	BRS-6040(601)--60-08	FHWA Approved	<b>Total</b>	<b>\$975,000</b>				<b>\$975,000</b>
Boone County	On E 18, Over BLUFF CREEK, on NLINE S20 T85N R27W	11/19/2024	<b>Federal Aid</b>	\$780,000				<b>\$780,000</b>
25451	Bridge Replacement		<b>Regional</b>					
			<b>Swap</b>	\$195,000				<b>\$195,000</b>

Project ID	Project Number	Approval Level		2025	2026	2027	2028	Totals
Sponsor	Location	Letting Date						
STIP ID	Work Codes							

HBP

51166	BRS-C050(132)--60-50	FHWA Approved	<b>Total</b>	<b>\$3,500,000</b>				<b>\$3,500,000</b>
Jasper County	On F 62, Over NORTH SKUNK RIVER, from E 160th St S W 0.6 miles S12 T78 R17	1/22/2025	<b>Federal Aid</b>	\$2,800,000				<b>\$2,800,000</b>
25538	Bridge Replacement		<b>Regional Swap</b>	\$700,000				<b>\$700,000</b>
55075	BRS-C050(148)--60-50	FHWA Approved	<b>Total</b>	<b>\$2,000,000</b>				<b>\$2,000,000</b>
Jasper County	On F 17, Over ROCK CREEK, from E 124th St N W 0.1 miles S17 T81 R17	1/22/2025	<b>Federal Aid</b>	\$1,600,000				<b>\$1,600,000</b>
25540	Bridge and Approaches-PPCB		<b>Regional Swap</b>	\$400,000				<b>\$400,000</b>
20595	BRS-C061(129)--60-61	FHWA Approved	<b>Total</b>	<b>\$2,200,000</b>				<b>\$2,200,000</b>
Madison County	On P53, Over NORTH RIVER, S10 T76 R29	4/15/2025	<b>Federal Aid</b>	\$1,712,000				<b>\$1,712,000</b>
25443	Bridge Replacement		<b>Regional Swap</b>	\$248,000				<b>\$248,000</b>
36305	BROS-C025(J-40)--8J-25	FHWA Approved	<b>Total</b>		<b>\$600,000</b>			<b>\$600,000</b>
Dallas County	On H Ave., Over Panther Creek, S5 T79 R28, Colfax Township		<b>Federal Aid</b>		\$595,000			<b>\$595,000</b>
	Bridge Replacement		<b>Regional Swap</b>					
53160	BROS-C063(151)--8J-63	FHWA Approved	<b>Total</b>		<b>\$1,250,000</b>			<b>\$1,250,000</b>
Marion County	On 168TH PL, Over North Cedar Creek, SE S27-T74N-R19W	10/21/2025	<b>Federal Aid</b>		\$1,250,000			<b>\$1,250,000</b>
	Bridge Replacement		<b>Regional Swap</b>					
52965	BROS-C091()--5F-91	FHWA Approved	<b>Total</b>		<b>\$900,000</b>			<b>\$900,000</b>
Warren County	On G 48, Over BRANCH COAL CREEK, S8 T75 R22		<b>Federal Aid</b>		\$900,000			<b>\$900,000</b>
	Bridge Replacement-CCS		<b>Regional Swap</b>					
32791	BROS-C091()--8J-91	FHWA Approved	<b>Total</b>		<b>\$1,000,000</b>			<b>\$1,000,000</b>
Warren County	On 20TH AVE, Over PAINTER CREEK, S20 T75 R25		<b>Federal Aid</b>		\$1,000,000			<b>\$1,000,000</b>
	Bridge Replacement-PPCB		<b>Regional Swap</b>					



Project ID	Project Number	Approval Level		2025	2026	2027	2028	Totals
Sponsor	Location	Letting Date						
STIP ID	Work Codes							

HBP

32218	BRS-C050(--60-50	FHWA Approved	<b>Total</b>		<b>\$1,100,000</b>			<b>\$1,100,000</b>
Jasper County	On County Road F48, Over Small Stream, from W 124th St S NE 0.1 miles S10 T79 R21		<b>Federal Aid</b>		\$880,000			<b>\$880,000</b>
	Bridge Replacement-CCS		<b>Regional Swap</b>		\$220,000			<b>\$220,000</b>
55007	BRS-C050(150)--60-50	FHWA Approved	<b>Total</b>		<b>\$1,600,000</b>			<b>\$1,600,000</b>
Jasper County	On F 62, Over ELK CREEK, from Shawnee Ave E 0.2 miles S10 T78 R18	11/18/2025	<b>Federal Aid</b>		\$1,280,000			<b>\$1,280,000</b>
	Bridge Replacement		<b>Regional Swap</b>		\$320,000			<b>\$320,000</b>
37572	BRS-C061(130)--60-61	FHWA Approved	<b>Total</b>		<b>\$2,500,000</b>			<b>\$2,500,000</b>
Madison County	On R 35, Over MIDDLE RIVER, S25 T76 R26	8/19/2025	<b>Federal Aid</b>		\$2,000,000			<b>\$2,000,000</b>
	Bridge Replacement		<b>Regional Swap</b>		\$500,000			<b>\$500,000</b>
45958	BRS-C061(131)--60-61	FHWA Approved	<b>Total</b>		<b>\$1,500,000</b>			<b>\$1,500,000</b>
Madison County	On R 35, Over CLANTON CREEK, S12 T75 R26	1/21/2026	<b>Federal Aid</b>		\$1,200,000			<b>\$1,200,000</b>
	Bridge Replacement		<b>Regional Swap</b>		\$170,000			<b>\$170,000</b>
45780	BROS-C085(L22)--8J-85	FHWA Approved	<b>Total</b>			<b>\$600,000</b>		<b>\$600,000</b>
Story County	On 710TH AVE, Over MIDDLE MINERVA CREEK, S22 T85 R21		<b>Federal Aid</b>			\$600,000		<b>\$600,000</b>
	Bridge Replacement-CCS		<b>Regional Swap</b>					
52967	BROS-C091(--8J-91	FHWA Approved	<b>Total</b>			<b>\$900,000</b>		<b>\$900,000</b>
Warren County	On 140TH AVE, Over BRANCH OTTER CREEK, S8 T75 R23		<b>Federal Aid</b>			\$900,000		<b>\$900,000</b>
	Bridge Replacement-CCS		<b>Regional Swap</b>					
52966	BRS-C091(--60-91	FHWA Approved	<b>Total</b>			<b>\$1,400,000</b>		<b>\$1,400,000</b>
Warren County	On S 23, Over STONY CREEK, S34 T74 R22		<b>Federal Aid</b>			\$1,120,000		<b>\$1,120,000</b>
	Bridge Replacement-CCS		<b>Regional Swap</b>			\$280,000		<b>\$280,000</b>

Project ID	Project Number	Approval Level		2025	2026	2027	2028	Totals
Sponsor	Location	Letting Date						
STIP ID	Work Codes							

HBP

53154	BROS-C061()--8J-61	FHWA Approved	<b>Total</b>				<b>\$2,200,000</b>	<b>\$2,200,000</b>
Madison County	On BITTERSWEET AVE, Over MIDDLE RIVER, S7 T75 R29		<b>Federal Aid</b>				\$2,200,000	<b>\$2,200,000</b>
	Bridge Replacement		<b>Regional Swap</b>					
52969	BROS-C091()--8J-91	FHWA Approved	<b>Total</b>				<b>\$750,000</b>	<b>\$750,000</b>
Warren County	On GRIMES ST, Over CAVITT CREEK, S11 T76 R24		<b>Federal Aid</b>				\$750,000	<b>\$750,000</b>
	Bridge Replacement-CCS		<b>Regional Swap</b>					

ILL

53161	ILL-C063(T17)--92-63	FHWA Approved	<b>Total</b>		<b>\$4,000,000</b>			<b>\$4,000,000</b>
Marion County	On T17, from Hwy 5 to Old Hwy 92		<b>Federal Aid</b>					
	HMA Resurfacing with Milling		<b>Regional Swap</b>					

MISC

52890	FLAP-C050()--6L-50	FHWA Approved	<b>Total</b>		<b>\$1</b>			<b>\$1</b>
Jasper County	On W 129TH ST S, from S 96th Ave W S 1.0 miles to S 102nd Ave W		<b>Federal Aid</b>		\$1			<b>\$1</b>
	Seal Coat		<b>Regional Swap</b>					
52891	FLAP-C050()--7L-50	FHWA Approved	<b>Total</b>		<b>\$1</b>			<b>\$1</b>
Jasper County	On S 102ND AVE W, from W 129th St S E .5 miles to End of Road		<b>Federal Aid</b>		\$1			<b>\$1</b>
	Seal Coat		<b>Regional Swap</b>					
54897	MISC-USFWD1R11()--XX-50	FHWA Approved	<b>Total</b>		<b>\$400,000</b>			<b>\$400,000</b>
U.S. Fish and Wildlife Service	Neal Smith NWR: Trail Rehabilitation		<b>Federal Aid</b>		\$400,000			<b>\$400,000</b>
	Ped/Bike Paving		<b>Regional Swap</b>					

Project ID	Project Number	Approval Level		2025	2026	2027	2028	Totals
Sponsor	Location	Letting Date						
STIP ID	Work Codes							

MISC

49840	FLAP-C050())--7L-50	FHWA Approved	<b>Total</b>			\$1		\$1
Jasper County	On S 88TH AVE W, Over WALNUT CREEK, from W 117th St S W 0.2 miles S9 T78 R21		<b>Federal Aid</b>			\$1		\$1
	Bridge Replacement		<b>Regional</b>					
			<b>Swap</b>					

NHPP

55705	IMX-035())--02-85	FHWA Approved	<b>Total</b>	\$2,400,000				\$2,400,000
Iowa Department of Transportation	I 35: 0.5 mi N of Co Rd E29 to 1.5 mi S of Co Rd E18 (NB)		<b>Federal Aid</b>	\$2,160,000				\$2,160,000
25286	Pave		<b>Regional</b>					
			<b>Swap</b>					
55700	NHSX-141())--3H-25	FHWA Approved	<b>Total</b>	\$7,100,000				\$7,100,000
Iowa Department of Transportation	IA 141: Granger to IA 44		<b>Federal Aid</b>	\$5,680,000				\$5,680,000
25207	Pavement Rehab		<b>Regional</b>					
			<b>Swap</b>					
45343	NHSX-141())--3H-77	FHWA Approved	<b>Total</b>	\$12,260,775				\$12,260,775
Iowa Department of Transportation	IA 141: NW 121st St Intersection incl Local Rd Connections		<b>Federal Aid</b>	\$9,808,620				\$9,808,620
25424	Grade and Pave, Lighting, Traffic Signs		<b>Regional</b>					
			<b>Swap</b>					
38156	IM-NHS-035())--03-91	FHWA Approved	<b>Total</b>		\$21,309,000			\$21,309,000
Iowa Department of Transportation	I 35: N of North River to S of Badger Creek		<b>Federal Aid</b>		\$18,112,650			\$18,112,650
	Grade and Pave, Traffic Signs		<b>Regional</b>					
			<b>Swap</b>					
55706	IMX-035())--02-91	FHWA Approved	<b>Total</b>		\$8,000,000			\$8,000,000
Iowa Department of Transportation	I 35: Clarke Co to Clanton Creek Bridge (NB/SB)		<b>Federal Aid</b>		\$7,200,000			\$7,200,000
	Pave		<b>Regional</b>					
			<b>Swap</b>					

Project ID	Project Number	Approval Level		2025	2026	2027	2028	Totals
Sponsor	Location	Letting Date						
STIP ID	Work Codes							

NHPP

52514	NHSX-030()--3H-85	FHWA Approved	<b>Total</b>		<b>\$19,104,000</b>	<b>\$14,123,000</b>	<b>\$15,490,000</b>	<b>\$48,717,000</b>
Iowa Department of Transportation	US 30: 610th Ave Interchange at Nevada Pave, Grading, Right of Way		<b>Federal Aid</b>		\$15,283,200	\$11,298,400	\$12,392,000	<b>\$38,973,600</b>
			<b>Regional Swap</b>					
55707	IMX-080()--02-25	FHWA Approved	<b>Total</b>			<b>\$665,000</b>	<b>\$17,335,000</b>	<b>\$18,000,000</b>
Iowa Department of Transportation	I 80: W of US 6/169 to E of US 6/169 Interchange Grade and Pave, Bridge New, Traffic Signs		<b>Federal Aid</b>			\$598,500	\$15,601,500	<b>\$16,200,000</b>
			<b>Regional Swap</b>					
55639	NHSX-014()--3H-50	FHWA Approved	<b>Total</b>			<b>\$5,098,000</b>		<b>\$5,098,000</b>
Iowa Department of Transportation	IA 14: In Newton, N of 4th Ave to N of 23rd Ave Pave		<b>Federal Aid</b>			\$4,078,400		<b>\$4,078,400</b>
			<b>Regional Swap</b>					
DOT Note: Will use Y237								
55638	NHSX-014()--3H-63	FHWA Approved	<b>Total</b>			<b>\$6,894,000</b>		<b>\$6,894,000</b>
Iowa Department of Transportation	IA 14: N of Kermit Dr in Knoxville to Hayes Dr Pave		<b>Federal Aid</b>			\$5,515,200		<b>\$5,515,200</b>
			<b>Regional Swap</b>					
54573	NHSX-035()--3H-85	FHWA Approved	<b>Total</b>			<b>\$6,900,000</b>	<b>\$11,646,000</b>	<b>\$18,546,000</b>
Iowa Department of Transportation	I 35: 0.5 mi N of Co Rd E57/260th St to 0.6 mi N of US 30 Grade and Pave, Bridge New, Right of Way		<b>Federal Aid</b>			\$5,520,000	\$9,316,800	<b>\$14,836,800</b>
			<b>Regional Swap</b>					
39367	IM-NHS-035()--03-91	FHWA Approved	<b>Total</b>				<b>\$11,199,000</b>	<b>\$11,199,000</b>
Iowa Department of Transportation	I 35: N of IA 92 to S of North River (SB) Grade and Pave, Traffic Signs		<b>Federal Aid</b>				\$9,519,150	<b>\$9,519,150</b>
			<b>Regional Swap</b>					
55734	IMX-080()--02-25	FHWA Approved	<b>Total</b>				<b>\$500,000</b>	<b>\$500,000</b>
Iowa Department of Transportation	I 80: Co Rd R16 3.1 mi E of US 169 Pave		<b>Federal Aid</b>				\$450,000	<b>\$450,000</b>
			<b>Regional Swap</b>					

Project ID	Project Number	Approval Level		2025	2026	2027	2028	Totals
Sponsor	Location	Letting Date						
STIP ID	Work Codes							

NHPP

55704	IMX-080())--02-61	FHWA Approved	<b>Total</b>				<b>\$1,060,000</b>	<b>\$1,060,000</b>
Iowa Department of Transportation	I 80: At the Co Rd P48 Interchange		<b>Federal Aid</b>				\$954,000	<b>\$954,000</b>
	Pave		<b>Regional Swap</b>					
55698	NHSX-014())--3H-50	FHWA Approved	<b>Total</b>				<b>\$4,025,000</b>	<b>\$4,025,000</b>
Iowa Department of Transportation	IA 14: In Newton, I-80 to 0.25 mi N of 4th Ave		<b>Federal Aid</b>				\$3,220,000	<b>\$3,220,000</b>
	Pave		<b>Regional Swap</b>					
DOT Note: Will use Y237								
55642	NHSX-014())--3H-63	FHWA Approved	<b>Total</b>				<b>\$5,947,000</b>	<b>\$5,947,000</b>
Iowa Department of Transportation	IA 14: Hayes Dr to N of Co Rd G28		<b>Federal Aid</b>				\$4,757,600	<b>\$4,757,600</b>
	Pave		<b>Regional Swap</b>					

PRF

48463	BRFN-005())--39-63	FHWA Approved	<b>Total</b>	<b>\$2,010,000</b>				<b>\$2,010,000</b>
Iowa Department of Transportation	IA 5: White Breast Creek 2.7 mi N of IA 14 (NB)		<b>Federal Aid</b>					
25284	Bridge Deck Overlay		<b>Regional Swap</b>					
48466	BRFN-316())--39-63	FHWA Approved	<b>Total</b>	<b>\$320,000</b>				<b>\$320,000</b>
Iowa Department of Transportation	IA 316: NS and BNSF RR 2.5 mi N of IA 5		<b>Federal Aid</b>					
25285	Bridge Deck Overlay		<b>Regional Swap</b>					
38066	IMN-080())--0E-25	FHWA Approved	<b>Total</b>	<b>\$239,000</b>				<b>\$239,000</b>
Iowa Department of Transportation	I 80: US 6/169 in De Soto to Co Rd R16		<b>Federal Aid</b>					
25205	Erosion Control		<b>Regional Swap</b>					
48411	NHSN-005())--2R-63	FHWA Approved	<b>Total</b>	<b>\$1,559,000</b>				<b>\$1,559,000</b>
Iowa Department of Transportation	IA 5: Walnut Creek 0.9 mi N of Co Rd G76		<b>Federal Aid</b>					
25206	Bridge Replacement, Right of Way		<b>Regional Swap</b>					

Project ID	Project Number	Approval Level		2025	2026	2027	2028	Totals
Sponsor	Location	Letting Date						
STIP ID	Work Codes							

PRF

54585	NHSN-005()--2R-91	FHWA Approved	<b>Total</b>		<b>\$110,000</b>			<b>\$110,000</b>
Iowa Department of Transportation	IA 5: Mitigation - South River Bridge		<b>Federal Aid</b>					
	Wetland Mitigation		<b>Regional</b>					
			<b>Swap</b>					

STBG

48604	BRF-014()--38-63	FHWA Approved	<b>Total</b>	<b>\$12,020,000</b>				<b>\$12,020,000</b>
Iowa Department of Transportation	IA 14: Des Moines River 1.2 mi N of Co Rd G40		<b>Federal Aid</b>	\$9,616,000				<b>\$9,616,000</b>
25202	Bridge Deck Overlay		<b>Regional</b>					
			<b>Swap</b>					
45366	BRF-014()--38-63	FHWA Approved	<b>Total</b>	<b>\$3,751,000</b>				<b>\$3,751,000</b>
Iowa Department of Transportation	IA 14: Brush Creek 0.2 mi S of Co Rd G28		<b>Federal Aid</b>	\$3,000,800				<b>\$3,000,800</b>
25203	Bridge Replacement		<b>Regional</b>					
			<b>Swap</b>					
45361	BRF-065()--38-91	FHWA Approved	<b>Total</b>	<b>\$4,117,144</b>				<b>\$4,117,144</b>
Iowa Department of Transportation	US 65: Otter Creek 1.6 mi S of Co Rd G58		<b>Federal Aid</b>	\$3,293,715				<b>\$3,293,715</b>
25204	Bridge Replacement		<b>Regional</b>					
			<b>Swap</b>					
55907	RGPL-PA11()--ST-91	FHWA Approved	<b>Total</b>	<b>\$48,385</b>				<b>\$48,385</b>
RPA 11	STBG funds for Planning		<b>Federal Aid</b>	\$48,385				<b>\$48,385</b>
25670	Trans Planning		<b>Regional</b>	\$48,385				<b>\$48,385</b>
			<b>Swap</b>					
55908	RGTR-PA11()--ST-91	FHWA Approved	<b>Total</b>	<b>\$200,000</b>				<b>\$200,000</b>
RPA 11	Transit Investments for HIRTA - 2 Mobility Manager Positions		<b>Federal Aid</b>	\$160,000				<b>\$160,000</b>
25671	Transit Investments		<b>Regional</b>	\$160,000				<b>\$160,000</b>
			<b>Swap</b>					
37451	STP-S-C025(133)--5E-25	FHWA Approved	<b>Total</b>	<b>\$4,200,000</b>				<b>\$4,200,000</b>
Dallas County	On F31, from R22 E 4.2 miles to Highway 141, Grant Township	12/16/2025	<b>Federal Aid</b>	\$3,000,000				<b>\$3,000,000</b>
25588	Pavement Rehab		<b>Regional</b>	\$3,000,000				<b>\$3,000,000</b>
			<b>Swap</b>	\$400,000				<b>\$400,000</b>

Project ID	Project Number	Approval Level		2025	2026	2027	2028	Totals
Sponsor	Location	Letting Date						
STIP ID	Work Codes							

STBG

38755	STP-S-C050(144)--5E-50	FHWA Approved	<b>Total</b>	<b>\$2,500,000</b>				<b>\$2,500,000</b>
Jasper County	On F 48, from IA 117 N E 3.1 miles to Bridge N03 (NBIS 30401)	11/19/2024	<b>Federal Aid</b>	\$500,000				\$500,000
25537	HMA Resurfacing with Milling		<b>Regional</b>	\$500,000				\$500,000
			<b>Swap</b>	\$500,000				\$500,000
55322	STP-S-C063(150)--5E-63	FHWA Approved	<b>Total</b>	<b>\$1,600,000</b>				<b>\$1,600,000</b>
Marion County	On S45, from Lucas Co. Line to G76	5/20/2025	<b>Federal Aid</b>	\$1,280,000				\$1,280,000
25453	HMA Resurfacing		<b>Regional</b>	\$1,280,000				\$1,280,000
			<b>Swap</b>					
44690	STP-S-C085(184)--5E-85	FHWA Approved	<b>Total</b>	<b>\$750,000</b>				<b>\$750,000</b>
Story County	On E 15, from 0.1 miles west of 570th Ave. E 3.1 miles to 600th Ave.	2/18/2025	<b>Federal Aid</b>	\$600,000				\$600,000
25465	HMA Resurfacing		<b>Regional</b>	\$600,000				\$600,000
			<b>Swap</b>					
55897	STP-U-PA11(--70-91	FHWA Approved	<b>Total</b>	<b>\$280,000</b>				<b>\$280,000</b>
RPA 11	RPA-11 2025 Pavement Data Collection Opt-In		<b>Federal Aid</b>	\$280,000				\$280,000
25663	Research		<b>Regional</b>	\$280,000				\$280,000
			<b>Swap</b>					
48418	BRF-005(--38-91	FHWA Approved	<b>Total</b>		<b>\$5,297,000</b>			<b>\$5,297,000</b>
Iowa Department of Transportation	IA 5: South River 0.2 mi N of Co Rd S31 (NB) Bridge Replacement		<b>Federal Aid</b>		\$4,237,600			\$4,237,600
			<b>Regional</b>					
			<b>Swap</b>					
52683	BRF-014(--38-63	FHWA Approved	<b>Total</b>		<b>\$1,946,000</b>			<b>\$1,946,000</b>
Iowa Department of Transportation	IA 14: White Breast Creek 2.1 mi S of Co Rd G40 Bridge Deck Overlay		<b>Federal Aid</b>		\$1,556,800			\$1,556,800
			<b>Regional</b>					
			<b>Swap</b>					
52680	BRF-014(--38-63	FHWA Approved	<b>Total</b>		<b>\$746,000</b>			<b>\$746,000</b>
Iowa Department of Transportation	IA 14: Teter Creek 0.2 mi S of Co Rd G40 Bridge Deck Overlay		<b>Federal Aid</b>		\$596,800			\$596,800
			<b>Regional</b>					
			<b>Swap</b>					

Project ID	Project Number	Approval Level		2025	2026	2027	2028	Totals
Sponsor	Location	Letting Date						
STIP ID	Work Codes							

STBG

37885	BRF-210()--38-08	FHWA Approved	<b>Total</b>		<b>\$5,000,000</b>			<b>\$5,000,000</b>
Iowa Department of Transportation	IA 210: Des Moines River 0.3 mi E of Co Rd E62		<b>Federal Aid</b>		\$4,000,000			<b>\$4,000,000</b>
	Bridge Rehabilitation		<b>Regional</b>					
			<b>Swap</b>					
52711	STP-S-C050()--5E-50	FHWA Approved	<b>Total</b>		<b>\$1,200,000</b>			<b>\$1,200,000</b>
Jasper County	On T-38 N, from I 80 W N 1.7 miles to US 6 E		<b>Federal Aid</b>		\$500,000			<b>\$500,000</b>
	HMA Pavement Widening/HMA Resurfacing		<b>Regional</b>		\$500,000			<b>\$500,000</b>
			<b>Swap</b>					
41362	STP-S-C085(E29)--5E-85	FHWA Approved	<b>Total</b>		<b>\$2,100,000</b>			<b>\$2,100,000</b>
Story County	On E29, from 0.2 miles west of 570th Ave. E 8.2 miles to 650th Ave.		<b>Federal Aid</b>		\$1,680,000			<b>\$1,680,000</b>
	HMA Resurfacing		<b>Regional</b>		\$1,680,000			<b>\$1,680,000</b>
			<b>Swap</b>					
54547	BRF-065()--38-91	FHWA Approved	<b>Total</b>			<b>\$1,415,000</b>		<b>\$1,415,000</b>
Iowa Department of Transportation	US 65: Stream 0.2 mi N fo Co Rd G24 (NB)		<b>Federal Aid</b>			\$1,132,000		<b>\$1,132,000</b>
	Pave		<b>Regional</b>					
			<b>Swap</b>					
54712	BRF-092()--38-61	FHWA Approved	<b>Total</b>			<b>\$1,438,000</b>		<b>\$1,438,000</b>
Iowa Department of Transportation	IA 92: Middle River 2.0 mi W of Co Rd P53		<b>Federal Aid</b>			\$1,150,400		<b>\$1,150,400</b>
	Bridge Rehabilitation		<b>Regional</b>					
			<b>Swap</b>					
54714	BRF-141()--38-25	FHWA Approved	<b>Total</b>			<b>\$2,031,000</b>		<b>\$2,031,000</b>
Iowa Department of Transportation	IA 141: At the US 169 Interchange (EB/WB)		<b>Federal Aid</b>			\$1,624,800		<b>\$1,624,800</b>
	Bridge Deck Overlay		<b>Regional</b>					
			<b>Swap</b>					
54529	BRF-169()--38-08	FHWA Approved	<b>Total</b>			<b>\$823,000</b>		<b>\$823,000</b>
Iowa Department of Transportation	US 169: US 30 Interchange		<b>Federal Aid</b>			\$658,400		<b>\$658,400</b>
	Bridge Deck Overlay		<b>Regional</b>					
			<b>Swap</b>					



Project ID	Project Number	Approval Level		2025	2026	2027	2028	Totals
Sponsor	Location	Letting Date						
STIP ID	Work Codes							

STBG

54530	STP-117()--2C-50	FHWA Approved	<b>Total</b>			<b>\$511,000</b>		<b>\$511,000</b>
Iowa Department of Transportation	IA 117: At the I-80 Interchange Bridge Deck Overlay		<b>Federal Aid</b>			\$408,800		<b>\$408,800</b>
			<b>Regional Swap</b>					
40160	STP-S-C008(xx)--7M-08	FHWA Approved	<b>Total</b>			<b>\$500,000</b>		<b>\$500,000</b>
Boone County	On L RD, Over TRIB. OF DES MOINES RIVER, S14 T85 R27		<b>Federal Aid</b>			\$400,000		<b>\$400,000</b>
	Bridge Replacement		<b>Regional Swap</b>			\$400,000		<b>\$400,000</b>
44674	STP-S-C050()--5E-50	FHWA Approved	<b>Total</b>			<b>\$4,000,000</b>		<b>\$4,000,000</b>
Jasper County	On F48 W from Polk County E 5.3 miles to West CL of Colfax		<b>Federal Aid</b>			\$500,000		<b>\$500,000</b>
	HMA Resurfacing with Milling		<b>Regional Swap</b>			\$500,000		<b>\$500,000</b>
55324	STP-S-C063(T14)--5E-63	FHWA Approved	<b>Total</b>			<b>\$2,000,000</b>		<b>\$2,000,000</b>
Marion County	On T14, from Pella Corp. Limit to Jasper Co. Line		<b>Federal Aid</b>			\$1,600,000		<b>\$1,600,000</b>
	HMA Resurfacing with Milling		<b>Regional Swap</b>			\$1,600,000		<b>\$1,600,000</b>
51032	STP-S-C091(141)--5E-91	FHWA Approved	<b>Total</b>			<b>\$3,200,000</b>		<b>\$3,200,000</b>
Warren County	On G16, from STATE HIGHWAY 65/69 TO CARLISLE CITY LIMITS	11/17/2026	<b>Federal Aid</b>			\$2,560,000		<b>\$2,560,000</b>
	HMA Resurfacing		<b>Regional Swap</b>			\$2,560,000		<b>\$2,560,000</b>
55778	BRF-005()--38-63	FHWA Approved	<b>Total</b>				<b>\$630,000</b>	<b>\$630,000</b>
Iowa Department of Transportation	IA 5: English Creek 1.3 mi S of S Jct IA 92 Pave		<b>Federal Aid</b>				\$504,000	<b>\$504,000</b>
			<b>Regional Swap</b>					
55731	BRF-006()--38-50	FHWA Approved	<b>Total</b>				<b>\$5,620,000</b>	<b>\$5,620,000</b>
Iowa Department of Transportation	US 6: North Skunk River 1.3 mi E of IA 224 Pave		<b>Federal Aid</b>				\$4,496,000	<b>\$4,496,000</b>
			<b>Regional Swap</b>					

Project ID	Project Number	Approval Level		2025	2026	2027	2028	Totals
Sponsor	Location	Letting Date						
STIP ID	Work Codes							

STBG

55787	BRF-065()--38-50	FHWA Approved	<b>Total</b>				<b>\$880,000</b>	<b>\$880,000</b>
Iowa Department of Transportation	US 65: Indian Creek 0.2 mi S of IA 117 (NB)		<b>Federal Aid</b>				\$704,000	<b>\$704,000</b>
	Pave		<b>Regional</b>					
			<b>Swap</b>					
55775	BRF-092()--38-91	FHWA Approved	<b>Total</b>				<b>\$950,000</b>	<b>\$950,000</b>
Iowa Department of Transportation	IA 92: Stream 1.9 mi E of IA 28		<b>Federal Aid</b>				\$760,000	<b>\$760,000</b>
	Pave		<b>Regional</b>					
			<b>Swap</b>					
45724	STP-S-C008()--5E-08	FHWA Approved	<b>Total</b>				<b>\$2,600,000</b>	<b>\$2,600,000</b>
Boone County	On R 27, from 160th St 3 miles to 130th St		<b>Federal Aid</b>				\$2,080,000	<b>\$2,080,000</b>
	PCC Overlay - Unbonded		<b>Regional</b>				\$2,080,000	<b>\$2,080,000</b>
			<b>Swap</b>					
55080	STP-S-C050()--5E-50	FHWA Approved	<b>Total</b>				<b>\$2,500,000</b>	<b>\$2,500,000</b>
Jasper County	On F 62, from IA 14 E 3.5 miles to Reasnor CL		<b>Federal Aid</b>				\$500,000	<b>\$500,000</b>
	HMA Pavement Widening/HMA Resurfacing		<b>Regional</b>				\$500,000	<b>\$500,000</b>
			<b>Swap</b>					

SWAP-HSIP

51025	HSIP-SWAP-C025(M-84)--FJ-25	DOT Approved	<b>Total</b>	<b>\$1,500,000</b>				<b>\$1,500,000</b>
Dallas County	On P48, from the On/Off Ramps of I-80 Exit 97, north 1.2 miles to the Dexter Corporate Limits	2/18/2025	<b>Federal Aid</b>					
	Pavement Rehab/Widen		<b>Regional</b>					
			<b>Swap</b>	\$310,000				<b>\$310,000</b>

SWAP-STBG

55902	STBG-SWAP-1840()--SG-25	DOT Approved	<b>Total</b>	<b>\$1,449,705</b>				<b>\$1,449,705</b>
Dawson	In the city of Dawson, from approx. 100 ft N of E Walnut Ave to approx. 400 ft S of E Hoile Avenue		<b>Federal Aid</b>					
	Pavement Rehab/Widen		<b>Regional</b>	\$200,000				<b>\$200,000</b>
			<b>Swap</b>	\$200,000				<b>\$200,000</b>

Project ID	Project Number	Approval Level		2025	2026	2027	2028	Totals
Sponsor	Location	Letting Date						
STIP ID	Work Codes							

SWAP-STBG

55904	STBG-SWAP-3630)--SG-85	DOT Approved	<b>Total</b>	<b>\$2,500,000</b>				<b>\$2,500,000</b>
Huxley	In the city of Huxley, On US 69 N approx. 2,000 ft north of State Hwy 210		<b>Federal Aid</b>					
	PCC Pavement - Grade and New		<b>Regional</b>	\$75,000				\$75,000
			<b>Swap</b>	\$75,000				\$75,000
36930	STBG-SWAP-5947)--SG-63	DOT Approved	<b>Total</b>	<b>\$1,850,000</b>				<b>\$1,850,000</b>
Pella	In the city of Pella, Oskaloosa St, from SE 16 to 240 St (Eagle Lane) including the intersection approx. 300 ft		<b>Federal Aid</b>					
	Pavement Rehab		<b>Regional</b>	\$1,850,000				\$1,850,000
			<b>Swap</b>	\$1,850,000				\$1,850,000
55906	STBG-SWAP-7430)--SG-85	DOT Approved	<b>Total</b>	<b>\$816,391</b>				<b>\$816,391</b>
Story City	In the city of Story City, On Broad Street from Lafayette Ave to Elm Ave		<b>Federal Aid</b>					
	Pavement Rehab		<b>Regional</b>	\$75,000				\$75,000
			<b>Swap</b>	\$75,000				\$75,000

TAP

55899	TAP-R-3630)--8T-85	FHWA Approved	<b>Total</b>	<b>\$194,606</b>				<b>\$194,606</b>
Huxley	In the city of Huxley, From W Centennial Dr to approx. 415 ft NE of National Dr		<b>Federal Aid</b>	\$123,270				\$123,270
25665	Recreational Trail		<b>Regional</b>	\$123,270				\$123,270
			<b>Swap</b>					
45468	TAP-R-6125)--8T-63	FHWA Approved	<b>Total</b>	<b>\$320,000</b>				<b>\$320,000</b>
Pleasantville	In the city of Pleasantville, Trail along the E side of Hwy 5 from Jasper Street N to Shadle Park	9/16/2025	<b>Federal Aid</b>	\$150,000				\$150,000
25030	Ped/Bike Grade & Pave		<b>Regional</b>	\$150,000				\$150,000
			<b>Swap</b>					
52762	TAP-R-6675(601)--8T-77	FHWA Approved	<b>Total</b>	<b>\$167,700</b>				<b>\$167,700</b>
Runnells	In the city of Runnells, Brown Street Crosswalk from W Maple to E Maple	12/17/2024	<b>Federal Aid</b>	\$117,700				\$117,700
25065	Ped/Bike Miscellaneous		<b>Regional</b>	\$117,700				\$117,700
			<b>Swap</b>					

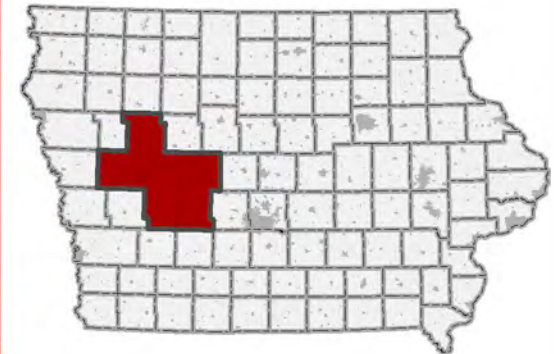
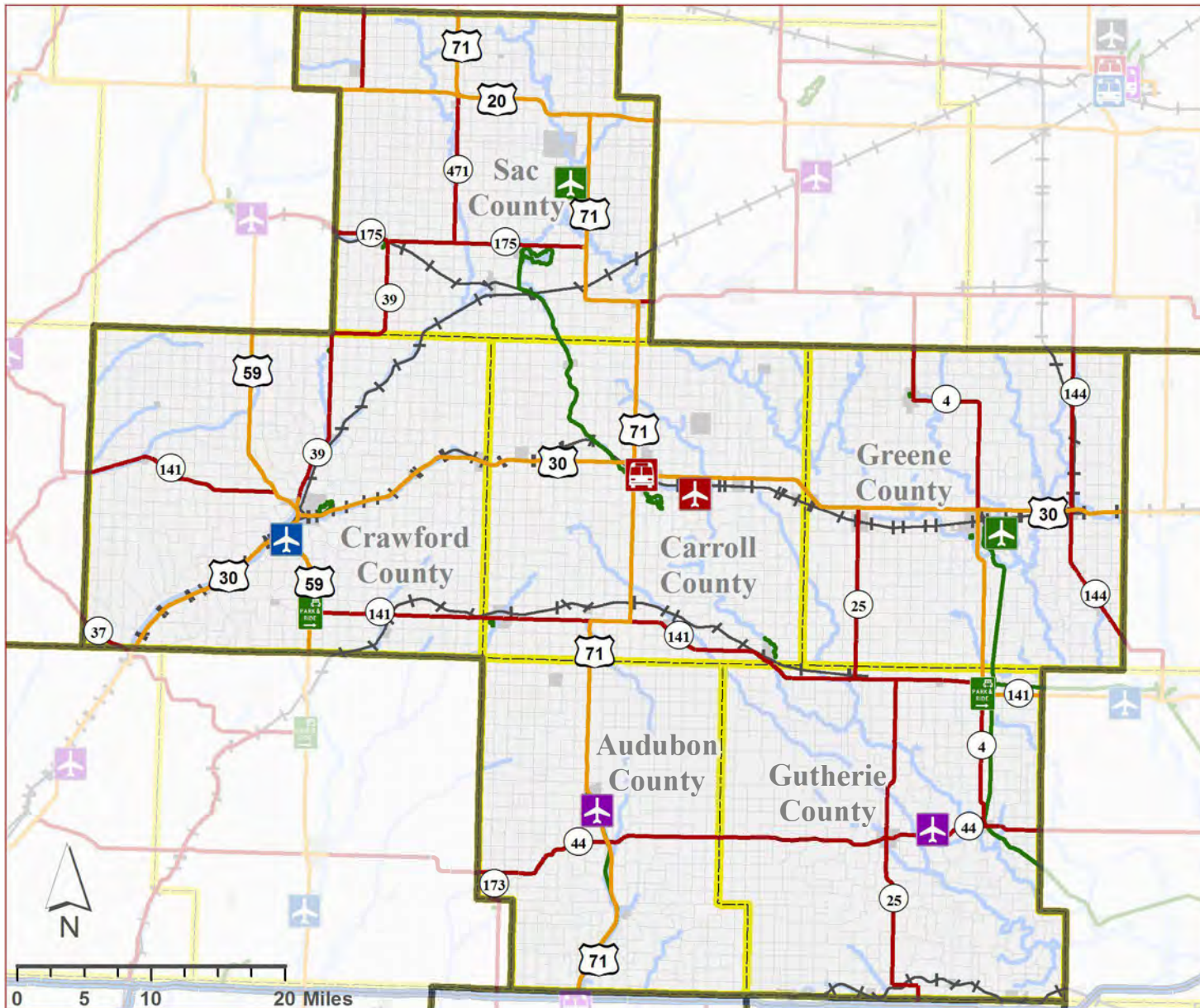
Project ID	Project Number	Approval Level		2025	2026	2027	2028	Totals
Sponsor	Location	Letting Date						
STIP ID	Work Codes							

TAP

55900	TAP-R-7957())--8T-25	FHWA Approved	<b>Total</b>	<b>\$1,024,435</b>				<b>\$1,024,435</b>
Van Meter	In the city of Van Meter, from 360th Street to approx. 1,300 ft north of Richland Cir		<b>Federal Aid</b>	\$676,748				<b>\$676,748</b>
25666	Ped/Bike Grade & Pave		<b>Regional Swap</b>	\$676,748				<b>\$676,748</b>
55901	TAP-U-8497())--8I-61	FHWA Approved	<b>Total</b>	<b>\$267,000</b>				<b>\$267,000</b>
Winterset	In the city of Winterset, Winterset Park Trail		<b>Federal Aid</b>	\$180,000				<b>\$180,000</b>
25667	Ped/Bike Grade & Pave		<b>Regional Swap</b>	\$180,000				<b>\$180,000</b>
52758	TAP-U-0035())--8I-25	FHWA Approved	<b>Total</b>		<b>\$995,000</b>			<b>\$995,000</b>
Adel	In the city of Adel, Island Park to Kinnick Feller Park and Evans Park to RRVT		<b>Federal Aid</b>		\$250,000			<b>\$250,000</b>
	Ped/Bike Grade & Pave		<b>Regional Swap</b>		\$250,000			<b>\$250,000</b>
52761	TAP-U-C077())--8I-77	FHWA Approved	<b>Total</b>		<b>\$600,000</b>			<b>\$600,000</b>
Polk County Conservation Board	Chichaqua Valley Trail - Skunk River Bridge Repair		<b>Federal Aid</b>		\$250,000			<b>\$250,000</b>
	Ped/Bike Structures		<b>Regional Swap</b>		\$250,000			<b>\$250,000</b>

# Region XII Council of Governments (RPA 12)

1009 East Anthony Street, P.O. Box 768, Carroll, IA 51401  
 Phone: 712-792-9914 | [www.region12cog.org](http://www.region12cog.org)



- |                 |                         |
|-----------------|-------------------------|
| Airports        | Interstate              |
| Commercial      | National Highway System |
| Enhanced        | Primary Roads           |
| General Service | Local Roads             |
| Basic Service   | Ramps                   |
| Local Service   | Trails                  |
| <b>Transit</b>  | Railroad                |
| Regional        | Rivers                  |
| Large Urban     | Major Lakes             |
| Small Urban     | RPA Planning Area       |
| Intercity Bus   | Counties                |
| Amtrak          | City Limits             |
| Park & Ride     | Urban Area              |

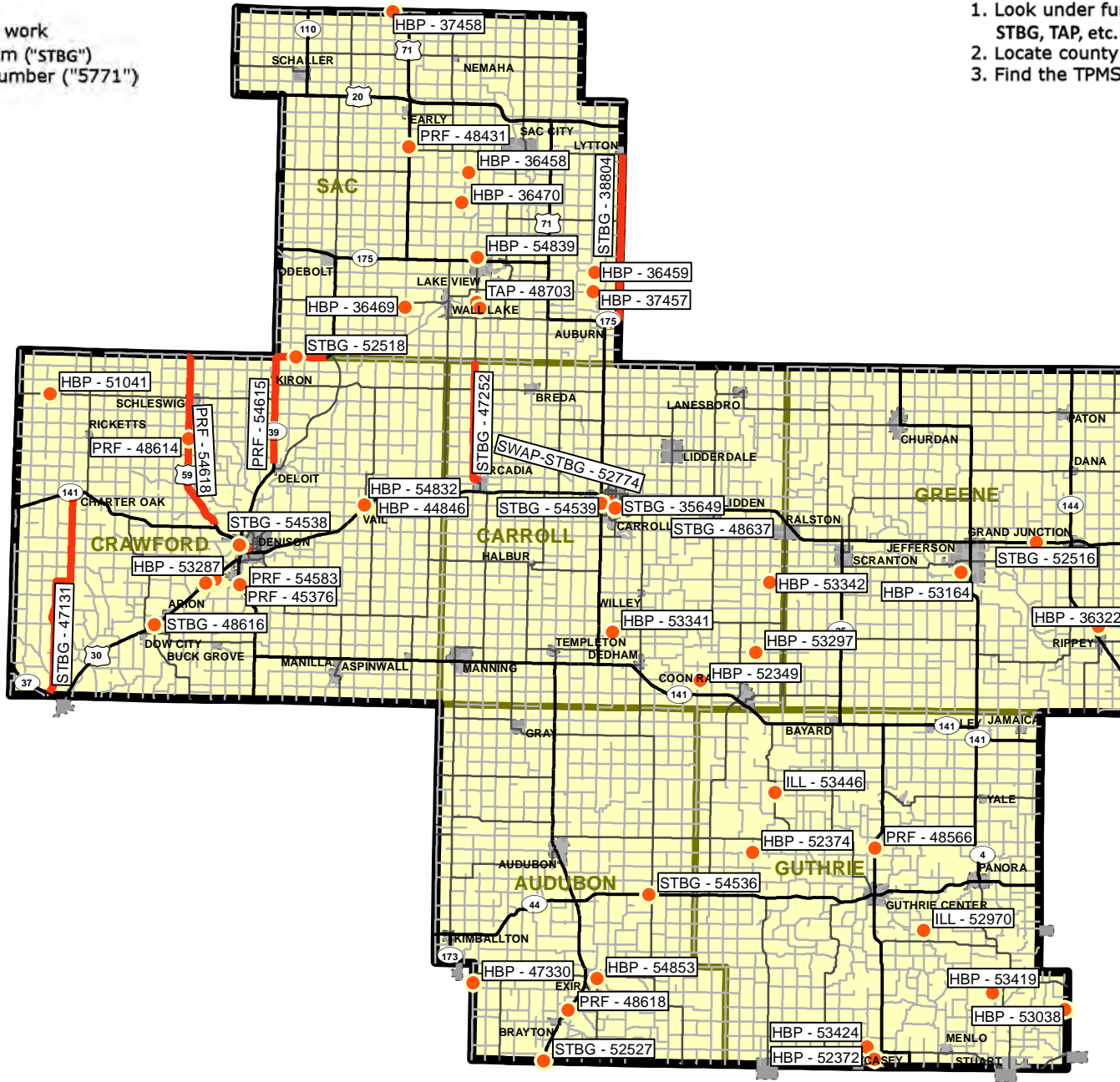
# 2025 Transportation Improvement Program

## Map key:

- / — Road or Bridge work
- STBG-5771 Funding program ("STBG") and TPMS ID number ("5771")

## To locate project in print listing:

1. Look under funding program - i.e STBG, TAP, etc.
2. Locate county in which project sits
3. Find the TPMS number - e.g. "10238"



RPA 12

Project ID	Project Number	Approval Level		2025	2026	2027	2028	Totals
Sponsor	Location	Letting Date						
STIP ID	Work Codes							

Grant Application

52972	DGA-C039()-XT-39	FHWA Approved	<b>Total</b>	<b>\$9,000,000</b>				<b>\$9,000,000</b>
Guthrie County	On F65, from Hwy 25 E 12 miles to Dallas County		<b>Federal Aid</b>					
25436	Pavement Rehab/Widen		<b>Regional</b>					
			<b>Swap</b>					
			<b>Grant App</b>	\$5,000,000				<b>\$5,000,000</b>

HBP

53164	BROS-3800(602)--5F-37	FHWA Approved	<b>Total</b>	<b>\$3,400,000</b>				<b>\$3,400,000</b>
Greene County	In the city of Jefferson, on South Grimmell Rd., over the Raccoon River, S18 T83 R30	7/16/2024	<b>Federal Aid</b>	\$3,400,000				<b>\$3,400,000</b>
25149	Bridge Replacement		<b>Regional</b>					
			<b>Swap</b>					
54839	BROS-4157(605)--5F-81	FHWA Approved	<b>Total</b>	<b>\$800,000</b>				<b>\$800,000</b>
Lake View	In the city of Lake View, On High Street Over Drainage, S29 T87 R36	12/16/2025	<b>Federal Aid</b>	\$800,000				<b>\$800,000</b>
25133	Bridge Replacement		<b>Regional</b>					
			<b>Swap</b>					
54832	BROS-7927(601)--8J-24	FHWA Approved	<b>Total</b>	<b>\$1,500,000</b>				<b>\$1,500,000</b>
Vail	In the city of Vail, On 5TH AVE, Over Miller CREEK, S30 T84 R37	12/16/2025	<b>Federal Aid</b>	\$1,500,000				<b>\$1,500,000</b>
25093	Bridge Replacement		<b>Regional</b>					
			<b>Swap</b>					
55868	BROS-8315(601)--8J-24	FHWA Approved	<b>Total</b>	<b>\$1,100,000</b>				<b>\$1,100,000</b>
Westside	In the city of Westside, On MAIN ST, Over EAST BOYER RIVER, S24 T84 R37		<b>Federal Aid</b>	\$1,100,000				<b>\$1,100,000</b>
25643	Bridge Replacement		<b>Regional</b>					
			<b>Swap</b>					
52349	BROS-C014(172)--8J-14	FHWA Approved	<b>Total</b>	<b>\$150,000</b>				<b>\$150,000</b>
Carroll County	On 320TH ST, Over FIELD STREAM, S30 T82 R33	2/18/2025	<b>Federal Aid</b>	\$150,000				<b>\$150,000</b>
25430	RCB Culvert New - Single Box		<b>Regional</b>					
			<b>Swap</b>					

<b>Project ID</b>	<b>Project Number</b>	<b>Approval Level</b>		<b>2025</b>	<b>2026</b>	<b>2027</b>	<b>2028</b>	<b>Totals</b>
<b>Sponsor</b>	<b>Location</b>	<b>Letting Date</b>						
<b>STIP ID</b>	<b>Work Codes</b>							

HBP

53297	BROS-C014(173)--8J-14	FHWA Approved	<b>Total</b>	<b>\$275,000</b>				<b>\$275,000</b>
Carroll County	On 300TH ST, Over SMALL, S14 T82 R33	2/18/2025	<b>Federal Aid</b>	\$275,000				<b>\$275,000</b>
25431	RCB Culvert New - Single Box		<b>Regional</b>					
			<b>Swap</b>					
53419	BROS-C039(100)--8J-39	FHWA Approved	<b>Total</b>	<b>\$1,500,000</b>				<b>\$1,500,000</b>
Guthrie County	On VICTORY TRL, Over BEAVER CREEK, S6 T78 R30	9/16/2025	<b>Federal Aid</b>	\$1,500,000				<b>\$1,500,000</b>
25434	Bridge Replacement		<b>Regional</b>					
			<b>Swap</b>					
55214	BROS-C039(101)--5F-39	FHWA Approved	<b>Total</b>	<b>\$500,000</b>				<b>\$500,000</b>
Guthrie County	On F 24, Over SMALL CREEK, S31 T81 R33	1/21/2026	<b>Federal Aid</b>	\$500,000				<b>\$500,000</b>
25435	Bridge Replacement-CCS		<b>Regional</b>					
			<b>Swap</b>					
36459	BROS-C081(78)--5F-81	FHWA Approved	<b>Total</b>	<b>\$3,200,000</b>				<b>\$3,200,000</b>
Sac County	On XAVIER AVE, Over RACCOON RIVER, South of 335th St. S35 T87 R35	8/19/2025	<b>Federal Aid</b>	\$3,200,000				<b>\$3,200,000</b>
25471	Bridge New-PPCB		<b>Regional</b>					
			<b>Swap</b>					
36469	BROS-C081(95)--5F-81	FHWA Approved	<b>Total</b>	<b>\$1,000,000</b>				<b>\$1,000,000</b>
Sac County	On M55 (Karr Ave), Over UNNAMED CREEK, South of D59 (360th St.), NW S15 T86 R37	1/22/2025	<b>Federal Aid</b>	\$1,000,000				<b>\$1,000,000</b>
25472	RCB Culvert New - Twin Box		<b>Regional</b>					
			<b>Swap</b>					
54853	BRS-2452(601)--60-05	FHWA Approved	<b>Total</b>	<b>\$1,100,000</b>				<b>\$1,100,000</b>
Exira	In the city of Exira, On EDGERTON ST, Over DRAINAGE, S4 T78 R35	5/20/2025	<b>Federal Aid</b>	\$880,000				<b>\$880,000</b>
25132	Bridge Replacement		<b>Regional</b>					
			<b>Swap</b>	\$220,000				<b>\$220,000</b>
44846	BRS-7927(602)--60-24	FHWA Approved	<b>Total</b>	<b>\$1,800,000</b>				<b>\$1,800,000</b>
Crawford County	On M55, Over East Boyer River, S30 T83 R37	2/18/2025	<b>Federal Aid</b>	\$1,200,000				<b>\$1,200,000</b>
25478	Bridge New-PPCB		<b>Regional</b>					
			<b>Swap</b>	\$300,000				<b>\$300,000</b>



Project ID	Project Number	Approval Level		2025	2026	2027	2028	Totals
Sponsor	Location	Letting Date						
STIP ID	Work Codes							

HBP

53165	BRS-C037(86)--60-37	FHWA Approved	<b>Total</b>	<b>\$1,200,000</b>				<b>\$1,200,000</b>
Greene County	On Apple St., over DD 150-86, S31 T84 R32	3/18/2025	<b>Federal Aid</b>	\$960,000				<b>\$960,000</b>
25148	Bridge Replacement		<b>Regional Swap</b>	\$240,000				<b>\$240,000</b>
53320	BRS-C037(86)--60-37	FHWA Approved	<b>Total</b>	<b>\$600,000</b>				<b>\$600,000</b>
Carroll County	On APPLE AVE, Over DD 150-86, S31 T84 R32		<b>Federal Aid</b>	\$480,000				<b>\$480,000</b>
25429	Bridge Replacement		<b>Regional Swap</b>	\$120,000				<b>\$120,000</b>
36095	BROS-C005()--5F-05	FHWA Approved	<b>Total</b>		<b>\$425,000</b>			<b>\$425,000</b>
Audubon County	On 170th St., Over Creek, on NLINE S10 T80N R35W		<b>Federal Aid</b>		\$425,000			<b>\$425,000</b>
	Bridge Replacement		<b>Regional Swap</b>					
53341	BROS-C014()--8J-14	FHWA Approved	<b>Total</b>		<b>\$1,000,000</b>			<b>\$1,000,000</b>
Carroll County	On MAHOGANY AVE, Over BRUSHY FORK CREEK, S6 T82 R34		<b>Federal Aid</b>		\$1,000,000			<b>\$1,000,000</b>
	Bridge Replacement		<b>Regional Swap</b>					
52371	BROS-C039()--5F-39	FHWA Approved	<b>Total</b>		<b>\$400,000</b>			<b>\$400,000</b>
Guthrie County	On TANK AVE, Over SMALL CREEK, S29 T79 R30		<b>Federal Aid</b>		\$400,000			<b>\$400,000</b>
	Bridge Replacement		<b>Regional Swap</b>					
52217	BROS-C039()--8J-39	FHWA Approved	<b>Total</b>		<b>\$500,000</b>			<b>\$500,000</b>
Guthrie County	On 240TH ST, Over SEELY CREEK, S13 T79 R33		<b>Federal Aid</b>		\$500,000			<b>\$500,000</b>
	Bridge Replacement		<b>Regional Swap</b>					
55215	BROS-C039()--8J-39	FHWA Approved	<b>Total</b>		<b>\$650,000</b>			<b>\$650,000</b>
Guthrie County	On LUNA AVE, Over SMALL CREEK, S25 T81 R32		<b>Federal Aid</b>		\$650,000			<b>\$650,000</b>
	Bridge Replacement-CCS		<b>Regional Swap</b>					

Project ID	Project Number	Approval Level		2025	2026	2027	2028	Totals
Sponsor	Location	Letting Date						
STIP ID	Work Codes							

HBP

47330	BROS-C005()--8J-05	FHWA Approved	<b>Total</b>			<b>\$600,000</b>		<b>\$600,000</b>
Audubon County	On ZINNIA RD, Over ELKHORN CREEK, S6 T78 R36		<b>Federal Aid</b>			\$600,000		<b>\$600,000</b>
	Bridge Replacement		<b>Regional Swap</b>					
52374	BROS-C039()--5F-39	FHWA Approved	<b>Total</b>			<b>\$500,000</b>		<b>\$500,000</b>
Guthrie County	On N 54, Over FROST CREEK, S23 T80 R33		<b>Federal Aid</b>			\$500,000		<b>\$500,000</b>
	Bridge Replacement		<b>Regional Swap</b>					
53424	BROS-C039()--8J-39	FHWA Approved	<b>Total</b>			<b>\$650,000</b>		<b>\$650,000</b>
Guthrie County	On MAPLE AVE, Over MIDDLE RIVER, S27 T78 R32		<b>Federal Aid</b>			\$650,000		<b>\$650,000</b>
	Bridge Replacement		<b>Regional Swap</b>					
55087	BROS-C081(LE-2828)--5F-81	FHWA Approved	<b>Total</b>			<b>\$1,000,000</b>		<b>\$1,000,000</b>
Sac County	On M 55 (Karr Ave), North of 390th St., Over BOYER RIVER, S28 T86 R37		<b>Federal Aid</b>			\$1,000,000		<b>\$1,000,000</b>
	Bridge Replacement-CCS		<b>Regional Swap</b>					
53288	BRS-C024()--60-24	FHWA Approved	<b>Total</b>			<b>\$1,000,000</b>		<b>\$1,000,000</b>
Crawford County	On M55 Over MILLER CREEK, West Line S29 T84 R37		<b>Federal Aid</b>			\$800,000		<b>\$800,000</b>
	Bridge Replacement-CCS		<b>Regional Swap</b>			\$200,000		<b>\$200,000</b>
55217	BRS-C039()--60-39	FHWA Approved	<b>Total</b>			<b>\$1,800,000</b>		<b>\$1,800,000</b>
Guthrie County	On F 65, Over MIDDLE RIVER, S35 T78 R32		<b>Federal Aid</b>			\$1,440,000		<b>\$1,440,000</b>
	Bridge Replacement-PPCB		<b>Regional Swap</b>			\$360,000		<b>\$360,000</b>
53342	BROS-C014()--8J-14	FHWA Approved	<b>Total</b>				<b>\$500,000</b>	<b>\$500,000</b>
Carroll County	On ZEPHYR AVE, Over WILLOW CREEK, S23 T83 R33		<b>Federal Aid</b>				\$500,000	<b>\$500,000</b>
	Bridge Replacement		<b>Regional Swap</b>					

Project ID	Project Number	Approval Level		2025	2026	2027	2028	Totals
Sponsor	Location	Letting Date						
STIP ID	Work Codes							

HBP

53287	BROS-C024()--5F-24	FHWA Approved	<b>Total</b>				<b>\$750,000</b>	<b>\$750,000</b>
Crawford County	On M 24, Over COON CREEK, S21 T83 R39		<b>Federal Aid</b>				\$750,000	<b>\$750,000</b>
	Bridge Replacement - Other		<b>Regional</b>					
			<b>Swap</b>					
55270	BROS-C024()--8J-24	FHWA Approved	<b>Total</b>				<b>\$750,000</b>	<b>\$750,000</b>
Crawford County	On VERNON VOSS RD, Over BUFFALO CREEK, S27 T84 R39		<b>Federal Aid</b>				\$750,000	<b>\$750,000</b>
	Bridge New		<b>Regional</b>					
			<b>Swap</b>					
55385	BRS-C039()--60-39	FHWA Approved	<b>Total</b>				<b>\$2,000,000</b>	<b>\$2,000,000</b>
Guthrie County	On N 56, Over BRUSHY CREEK, S36 T81 R33		<b>Federal Aid</b>				\$1,600,000	<b>\$1,600,000</b>
	Bridge Replacement-PPCB		<b>Regional</b>					
			<b>Swap</b>				\$400,000	<b>\$400,000</b>
55089	BRS-C081(ED-2210)--60-81	FHWA Approved	<b>Total</b>				<b>\$800,000</b>	<b>\$800,000</b>
Sac County	On D 15, Over BOYER CREEK OVERFLOW, S22 T89 R37		<b>Federal Aid</b>				\$640,000	<b>\$640,000</b>
	Bridge Replacement-CCS		<b>Regional</b>					
			<b>Swap</b>				\$160,000	<b>\$160,000</b>

PRF

48566	BRFN-025()--39-39	FHWA Approved	<b>Total</b>	<b>\$683,000</b>				<b>\$683,000</b>
Iowa Department of Transportation	IA 25: Brushy Creek 3.2 mi N of IA 44		<b>Federal Aid</b>					
25245	Bridge Deck Overlay		<b>Regional</b>					
			<b>Swap</b>					
48431	BRFN-471()--39-81	FHWA Approved	<b>Total</b>	<b>\$196,000</b>				<b>\$196,000</b>
Iowa Department of Transportation	IA 471: Ditch 0.2 mi N of Co Rd D36		<b>Federal Aid</b>					
25246	Culvert Repair		<b>Regional</b>					
			<b>Swap</b>					
48614	NHSN-059()--2R-24	FHWA Approved	<b>Total</b>	<b>\$939,000</b>				<b>\$939,000</b>
Iowa Department of Transportation	US 59: East Soldier River 2.9 mi S of Co Rd E16		<b>Federal Aid</b>					
25242	Culvert Replacement, Right of Way		<b>Regional</b>					
			<b>Swap</b>					

Project ID	Project Number	Approval Level		2025	2026	2027	2028	Totals
Sponsor	Location	Letting Date						
STIP ID	Work Codes							

PRF

55664	NHSN-059)--2R-24	FHWA Approved	<b>Total</b>	<b>\$853,000</b>				<b>\$853,000</b>
Iowa Department of Transportation	US 59: Crestview Ave in Denison to N Jct IA 141		<b>Federal Aid</b>					
25243	Pave		<b>Regional Swap</b>					
55665	NHSN-059)--2R-24	FHWA Approved	<b>Total</b>	<b>\$70,000</b>				<b>\$70,000</b>
Iowa Department of Transportation	US 59: Mitigation - East Soldier River RCB Culvert Project		<b>Federal Aid</b>					
25244	Wetland Mitigation		<b>Regional Swap</b>					
48618	NHSN-071)--2R-05	FHWA Approved	<b>Total</b>	<b>\$1,790,000</b>				<b>\$1,790,000</b>
Iowa Department of Transportation	US 71: Stream 1.1 mi N of Co Rd F65		<b>Federal Aid</b>					
25240	Bridge Replacement, Right of Way		<b>Regional Swap</b>					
55663	NHSN-071)--2R-14	FHWA Approved	<b>Total</b>	<b>\$628,000</b>				<b>\$628,000</b>
Iowa Department of Transportation	US 71: 0.2 mi N of 180th St to E Jct IA 175 in Auburn		<b>Federal Aid</b>					
25241	Pave		<b>Regional Swap</b>					
55666	NHSN-071)--2R-05	FHWA Approved	<b>Total</b>		<b>\$128,000</b>			<b>\$128,000</b>
Iowa Department of Transportation	US 71: Mitigation - Stream 0.6 mi N of I-80		<b>Federal Aid</b>					
	Wetland Mitigation		<b>Regional Swap</b>					

STBG

35649	RGPL-PA12)--ST-14	FHWA Approved	<b>Total</b>	<b>\$100,000</b>	<b>\$100,000</b>	<b>\$100,000</b>	<b>\$100,000</b>	<b>\$400,000</b>
RPA 12	Regional Transportation Planning		<b>Federal Aid</b>	\$80,000	\$80,000	\$80,000	\$80,000	\$320,000
25014	Trans Planning		<b>Regional Swap</b>	\$80,000	\$80,000	\$80,000	\$80,000	\$320,000

Project ID	Project Number	Approval Level		2025	2026	2027	2028	Totals
Sponsor	Location	Letting Date						
STIP ID	Work Codes							

STBG

38804	STP-S-C081(84)--5E-81	FHWA Approved	<b>Total</b>	\$16,000,000				\$16,000,000
Sac County	On N28, from IA 175 11.7 miles to Lytton-D36	11/19/2024	<b>Federal Aid</b>	\$2,000,000				\$2,000,000
25470	PCC Pavement - Grade and Replace		<b>Regional Swap</b>	\$2,000,000				\$2,000,000
52516	BRF-030()--38-37	FHWA Approved	<b>Total</b>		\$5,000	\$2,576,000		\$2,581,000
Iowa Department of Transportation	US 30: Buttrick Creek 2.8 mi W of IA 144		<b>Federal Aid</b>		\$4,000	\$2,060,800		\$2,064,800
	Bridge Replacement, Right of Way		<b>Regional Swap</b>					
52518	BRF-039()--38-24	FHWA Approved	<b>Total</b>		\$2,039,000			\$2,039,000
Iowa Department of Transportation	IA 39: East Otter Creek 0.4 mi E of Co Rd M35		<b>Federal Aid</b>		\$1,631,200			\$1,631,200
	Bridge Replacement, Right of Way		<b>Regional Swap</b>					
52527	BRF-071()--38-05	FHWA Approved	<b>Total</b>		\$1,334,000			\$1,334,000
Iowa Department of Transportation	US 71: Stream 0.6 mi N of I-80		<b>Federal Aid</b>		\$1,067,200			\$1,067,200
	Culvert Replacement, Right of Way		<b>Regional Swap</b>					
47131	STP-S-C024()--5E-24	FHWA Approved	<b>Total</b>		\$5,250,000			\$5,250,000
Crawford County	On L51, from South Corp limits of Charter Oak S 15 miles to Intersection with Hwy 37		<b>Federal Aid</b>		\$2,000,000			\$2,000,000
	HMA Pavement Widening/HMA Resurfacing		<b>Regional Swap</b>		\$2,000,000			\$2,000,000
			<b>Swap</b>		\$500,000			\$500,000
54536	BRF-044()--38-05	FHWA Approved	<b>Total</b>			\$1,221,000		\$1,221,000
Iowa Department of Transportation	IA 44: David's Creek 0.2 mi W of Co Rd N36		<b>Federal Aid</b>			\$976,800		\$976,800
	Bridge Deck Overlay		<b>Regional Swap</b>					
54538	BRF-059()--38-24	FHWA Approved	<b>Total</b>			\$1,068,000		\$1,068,000
Iowa Department of Transportation	US 59: Boyer River 0.1 mi S of IA 39 in Denison (SB)		<b>Federal Aid</b>			\$854,400		\$854,400
	Bridge Deck Overlay		<b>Regional Swap</b>					

DOT Note: Will use Y237

Project ID	Project Number	Approval Level		2025	2026	2027	2028	Totals
Sponsor	Location	Letting Date						
STIP ID	Work Codes							

STBG

47252	STP-S-C014()--5E-14	FHWA Approved	<b>Total</b>			<b>\$4,000,000</b>		<b>\$4,000,000</b>
Carroll County	On Concord Ave, from Tracy Street in Arcadia north 8.7 miles to Sac County Line		<b>Federal Aid</b>			\$1,500,000		<b>\$1,500,000</b>
	HMA Resurfacing with Milling		<b>Regional Swap</b>			\$1,500,000		<b>\$1,500,000</b>
55667	BRF-020()--38-81	FHWA Approved	<b>Total</b>				<b>\$640,000</b>	<b>\$640,000</b>
Iowa Department of Transportation	US 20: North Raccoon River 1.0 mi W of Co Rd M54 (EB/WB)		<b>Federal Aid</b>				\$512,000	<b>\$512,000</b>
	Pave		<b>Regional Swap</b>					
52517	BRF-030()--38-24	FHWA Approved	<b>Total</b>				<b>\$3,815,000</b>	<b>\$3,815,000</b>
Iowa Department of Transportation	US 30: Boyer River 2.7 mi W of US 59		<b>Federal Aid</b>				\$3,052,000	<b>\$3,052,000</b>
	Bridge New, Right of Way		<b>Regional Swap</b>					
54539	BRF-071()--38-14	FHWA Approved	<b>Total</b>				<b>\$2,009,000</b>	<b>\$2,009,000</b>
Iowa Department of Transportation	US 71: UP RR and Local Streets 0.2 mi S of US 30 in Carroll		<b>Federal Aid</b>				\$1,607,200	<b>\$1,607,200</b>
	Bridge Deck Overlay		<b>Regional Swap</b>					
DOT Note: Will use Y237								
55870	STP-IDOT()--2C-14	FHWA Approved	<b>Total</b>				<b>\$6,840,000</b>	<b>\$6,840,000</b>
Iowa Department of Transportation	On Iowa Highway 141, from ECL Manning E 8.4 miles to US 71 North Junction		<b>Federal Aid</b>				\$1,300,000	<b>\$1,300,000</b>
	HMA Pavement - Replace		<b>Regional Swap</b>				\$1,300,000	<b>\$1,300,000</b>

SWAP-STBG

54856	STBG-SWAP-1920()--SG-24	DOT Approved	<b>Total</b>	<b>\$600,000</b>				<b>\$600,000</b>
Denison	In the city of Denison, On N Main St. and Broadway, 0.4 miles		<b>Federal Aid</b>					
			<b>Regional Swap</b>	\$480,000				<b>\$480,000</b>
				\$480,000				<b>\$480,000</b>
55869	STBG-SWAP-2452(602)--SG-05	DOT Approved	<b>Total</b>	<b>\$565,000</b>				<b>\$565,000</b>
Exira	In the city of Exira, On E. Washington Street, from Carthage St E 0.4 miles to ECL	4/15/2025	<b>Federal Aid</b>					
	HMA Pavement - Replace		<b>Regional Swap</b>	\$450,000				<b>\$450,000</b>
				\$450,000				<b>\$450,000</b>

Project ID	Project Number	Approval Level		2025	2026	2027	2028	Totals
Sponsor	Location	Letting Date						
STIP ID	Work Codes							

SWAP-STBG

52774	STBG-SWAP-1125)--SG-14	DOT Approved	<b>Total</b>		<b>\$2,800,000</b>			<b>\$2,800,000</b>
Carroll	In the city of Carroll, On 12TH ST, Over LATERAL #77 DD #23		<b>Federal Aid</b>					
			<b>Regional</b>		\$800,000			<b>\$800,000</b>
			<b>Swap</b>		\$800,000			<b>\$800,000</b>

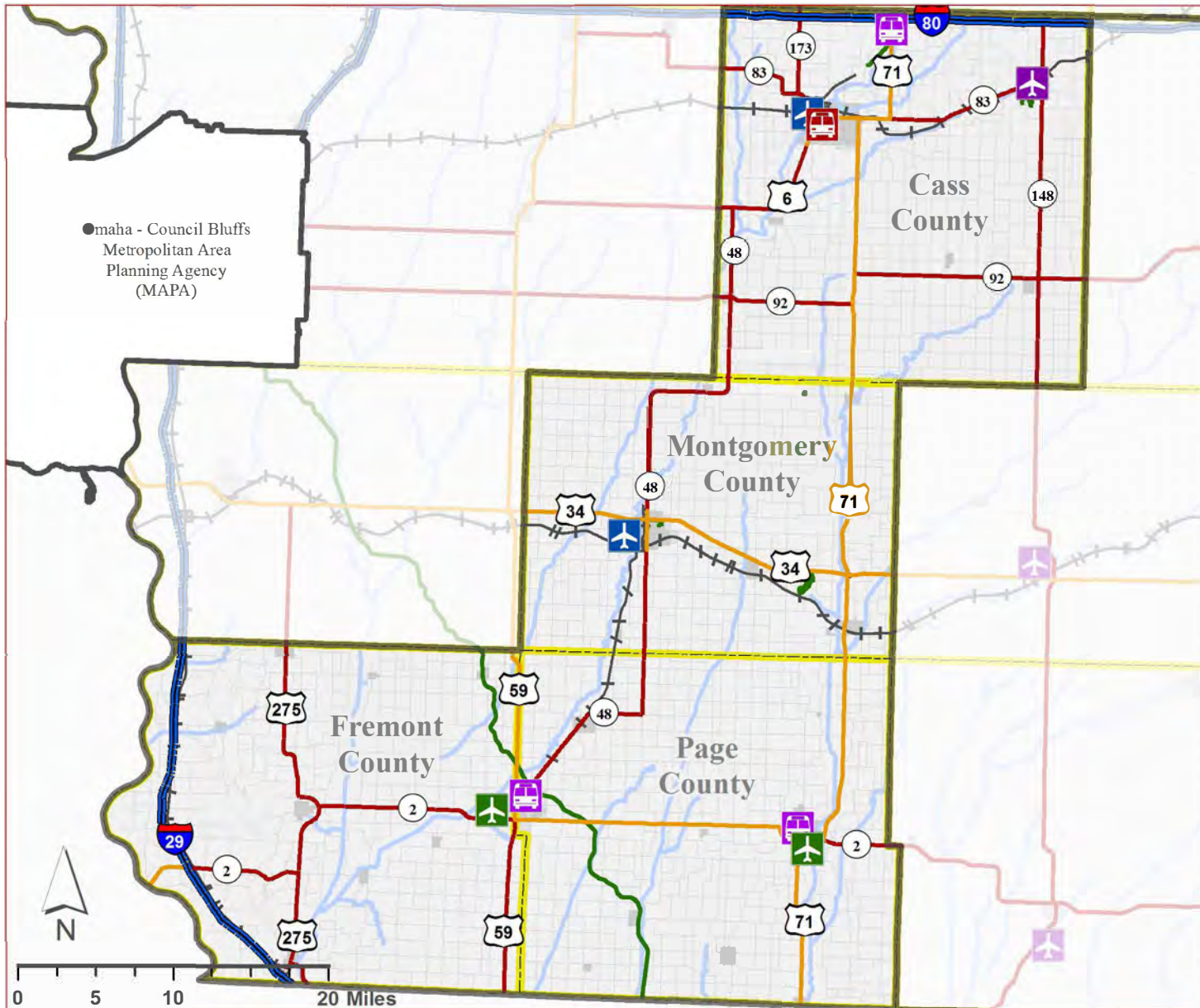
TAP

48703	TAP-U-C081(96)--8I-81	FHWA Approved	<b>Total</b>	<b>\$585,000</b>				<b>\$585,000</b>
Sac County Conservation Board	Sauk Rail Trail in Sac County, along Perkins Avenue and then east along CN railroad tracks	2/18/2025	<b>Federal Aid</b>	\$265,000				<b>\$265,000</b>
25052	Ped/Bike Paving		<b>Regional</b>	\$265,000				<b>\$265,000</b>
			<b>Swap</b>					
55871	TAP-U-C037)--8I-37	FHWA Approved	<b>Total</b>				<b>\$4,000,000</b>	<b>\$4,000,000</b>
Greene County Conservation Board	On Raccoon River Valley Trail, from Winkelman's Switch S to Yale		<b>Federal Aid</b>				\$1,200,000	<b>\$1,200,000</b>
	Ped/Bike Paving		<b>Regional</b>				\$1,200,000	<b>\$1,200,000</b>
			<b>Swap</b>					

# Southwest Iowa Planning Council (RPA 13)

1501 Southwest 7th Street, Atlantic, IA 50022

Phone: 712-243-4196 | [www.swipco.org](http://www.swipco.org)



● maha - Council Bluffs Metropolitan Area Planning Agency (MAPA)

- |                 |                         |
|-----------------|-------------------------|
| Airports        | Interstate              |
| Commercial      | National Highway System |
| Enhanced        | Primary Roads           |
| General Service | Local Roads             |
| Basic Service   | Ramps                   |
| Local Service   | Trails                  |
| Transit         | Railroad                |
| Regional        | Rivers                  |
| Large Urban     | Major Lakes             |
| Small Urban     | RPA Planning Area       |
| Intercity Bus   | Counties                |
| Amtrak          | City Limits             |
| Park & Ride     | Urban Area              |



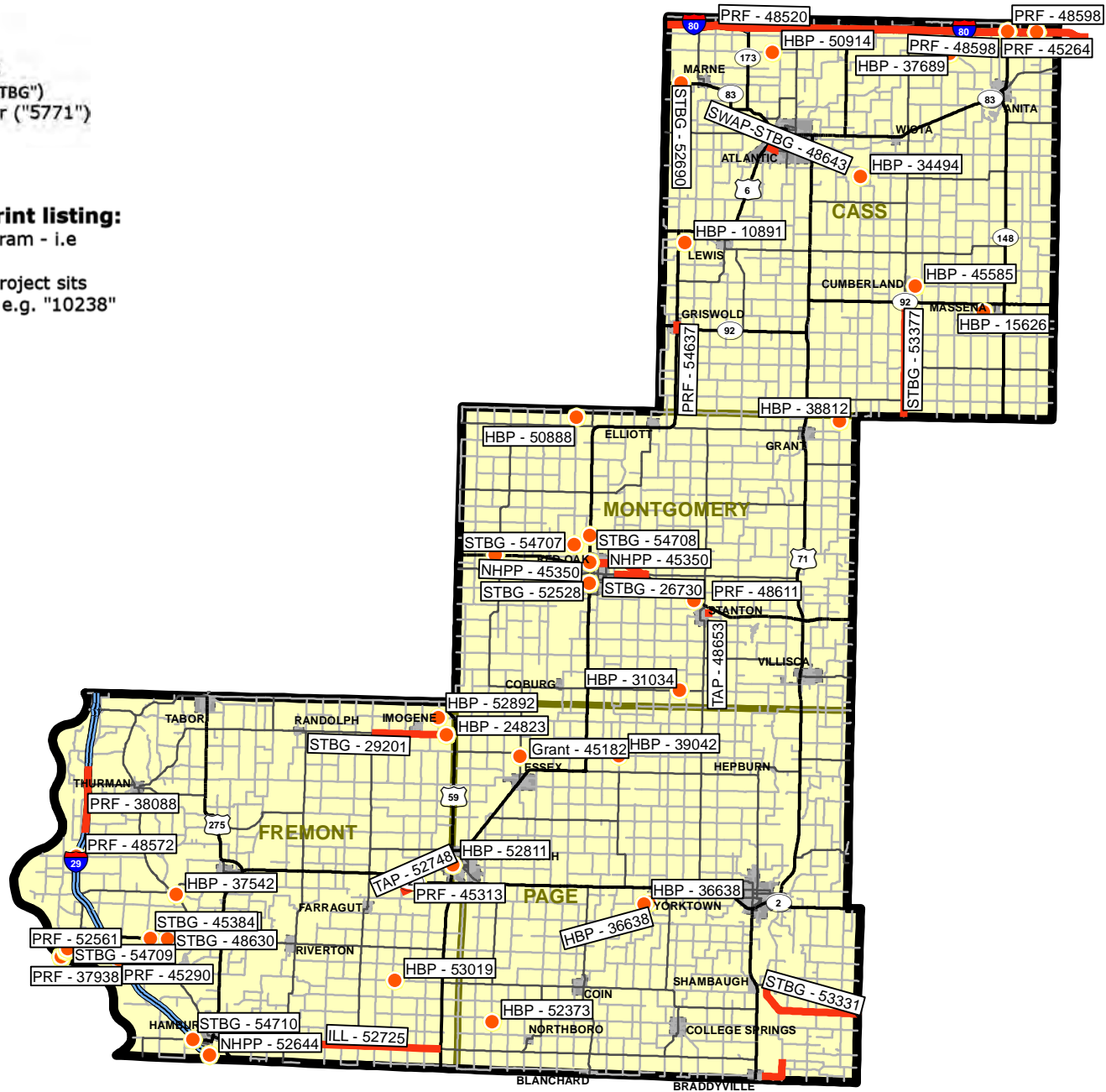
# 2025 Transportation Improvement Program

## Map key:

- / — Road or Bridge work
- STBG-5771 Funding program ("STBG") and TPMS ID number ("5771")

## To locate project in print listing:

1. Look under funding program - i.e STBG, TAP, etc.
2. Locate county in which project sits
3. Find the TPMS number - e.g. "10238"



RPA 13

Project ID	Project Number	Approval Level		2025	2026	2027	2028	Totals
Sponsor	Location	Letting Date						
STIP ID	Work Codes							

HBP

52811	BRM-6965(618)--8N-73	FHWA Approved	<b>Total</b>	<b>\$1,200,000</b>				<b>\$1,200,000</b>
Shenandoah	In the city of Shenandoah, On Southwest Road, Over JOHNSONS RUN, S19 T69 R39	11/21/2023	<b>Federal Aid</b>	\$1,000,000				<b>\$1,000,000</b>
25120	Work Not Assigned		<b>Regional Swap</b>					
55855	BRM-8002(603)--8N-69	FHWA Approved	<b>Total</b>	<b>\$1,500,000</b>				<b>\$1,500,000</b>
Villisca	In the city of Villisca, On E THIRD ST, Over MIDDLE NODAWAY, S26 T71 R36		<b>Federal Aid</b>	\$1,200,000				<b>\$1,200,000</b>
25631	Bridge Replacement		<b>Regional Swap</b>	\$300,000				<b>\$300,000</b>
55854	BROS-1332(607)--8J-73	FHWA Approved	<b>Total</b>	<b>\$1,100,000</b>				<b>\$1,100,000</b>
Clarinda	In the city of Clarinda, On N 16TH ST, Over Drainage		<b>Federal Aid</b>	\$1,100,000				<b>\$1,100,000</b>
25630	Bridge Replacement		<b>Regional Swap</b>					
55851	BROS-3052(602)--8J-69	FHWA Approved	<b>Total</b>	<b>\$1,500,000</b>				<b>\$1,500,000</b>
Grant	In the city of Grant, On 5TH ST, Over WEST NODAWAY RIVER, S3 T73 R36		<b>Federal Aid</b>	\$1,500,000				<b>\$1,500,000</b>
25629	Bridge Replacement		<b>Regional Swap</b>					
45855	BROS-C015(81)--8J-15	FHWA Approved	<b>Total</b>	<b>\$600,000</b>				<b>\$600,000</b>
Cass County	On Quincy Road, Over Hoyt's Branch, east of Cumberland city limits S27-T75N-R35W	2/18/2025	<b>Federal Aid</b>	\$600,000				<b>\$600,000</b>
25531	RCB Culvert New - Twin Box		<b>Regional Swap</b>					
34494	BROS-C015(82)--5F-15	FHWA Approved	<b>Total</b>	<b>\$650,000</b>				<b>\$650,000</b>
Cass County	On 660th Street over Jim Branch, S19-T76N-R36W	2/18/2025	<b>Federal Aid</b>	\$650,000				<b>\$650,000</b>
25532	Bridge Replacement		<b>Regional Swap</b>					
53019	BROS-C036(95)--8J-36	FHWA Approved	<b>Total</b>	<b>\$990,000</b>				<b>\$990,000</b>
Fremont County	On J 52 (270th Street), Over MILL CREEK, S4 T67 R40	7/15/2025	<b>Federal Aid</b>	\$990,000				<b>\$990,000</b>
25161	Bridge Replacement-PPCB		<b>Regional Swap</b>					

Project ID	Project Number	Approval Level		2025	2026	2027	2028	Totals
Sponsor	Location	Letting Date						
STIP ID	Work Codes							

HBP

55059	BROS-C069)--5F-69	FHWA Approved	<b>Total</b>	<b>\$400,000</b>				<b>\$400,000</b>
Montgomery County	On M 59, Over LITTLE TARKIO TRIB, S30 T72 R37		<b>Federal Aid</b>	\$400,000				\$400,000
25151	RCB Culvert New - Single Box		<b>Regional Swap</b>					
24823	BRS-C036(92)--60-36	FHWA Approved	<b>Total</b>	<b>\$2,200,000</b>				<b>\$2,200,000</b>
Fremont County	On J18, Over WALNUT CREEK, S13 T70 R40	7/16/2024	<b>Federal Aid</b>	\$1,760,000				<b>\$1,760,000</b>
25656	Bridge Replacement		<b>Regional Swap</b>	\$440,000				<b>\$440,000</b>
38803	BROS-C015)--8J-15	FHWA Approved	<b>Total</b>		<b>\$900,000</b>			<b>\$900,000</b>
Cass County	On Keystone Road, Over Creek, on NLINE S28 T76N R34W		<b>Federal Aid</b>		\$900,000			<b>\$900,000</b>
	Bridge Replacement		<b>Regional Swap</b>					
55058	BROS-C015(85)--8J-15	FHWA Approved	<b>Total</b>		<b>\$900,000</b>			<b>\$900,000</b>
Cass County	On 620th St, Over Rose Creek, from Youngstown Rd N 0.4 miles to Bridge S33 T74 R36	8/19/2025	<b>Federal Aid</b>		\$900,000			<b>\$900,000</b>
	Bridge Replacement		<b>Regional Swap</b>					
52892	BROS-C036((110 ST RCB))--8J-36	FHWA Approved	<b>Total</b>		<b>\$1,100,000</b>			<b>\$1,100,000</b>
Fremont County	On 110TH ST and 410TH AVE Intersection, Local Stream, at SE Corner of S2 T70 R40		<b>Federal Aid</b>		\$1,100,000			<b>\$1,100,000</b>
	RCB Culvert Replacement - Single Box		<b>Regional Swap</b>					
45710	BROS-C069)--8J-69	FHWA Approved	<b>Total</b>		<b>\$800,000</b>			<b>\$800,000</b>
Montgomery County	On G AVE, Over LOCAL CREEK in Section 17-72-38		<b>Federal Aid</b>		\$800,000			<b>\$800,000</b>
	Bridge Replacement		<b>Regional Swap</b>					
52373	BROS-C073(149)--5F-73	FHWA Approved	<b>Total</b>		<b>\$2,000,000</b>			<b>\$2,000,000</b>
Page County	On C Ave (M32), Over WEST TARKIO CREEK, S16 T67 R39	10/21/2025	<b>Federal Aid</b>		\$2,000,000			<b>\$2,000,000</b>
	Bridge Replacement-PPCB		<b>Regional Swap</b>					

Project ID	Project Number	Approval Level		2025	2026	2027	2028	Totals
Sponsor	Location	Letting Date						
STIP ID	Work Codes							

HBP

37542	BRS-C036())--60-36	FHWA Approved	<b>Total</b>		<b>\$1,100,000</b>			<b>\$1,100,000</b>
Fremont County	On L44 (Bluff Road), Over COOPER CREEK, in NE S7 T68 R42		<b>Federal Aid</b>		\$880,000			<b>\$880,000</b>
	Grade and Pave, Bridge New		<b>Regional Swap</b>		\$220,000			<b>\$220,000</b>
55055	BRS-C069())--60-69	FHWA Approved	<b>Total</b>		<b>\$1,800,000</b>			<b>\$1,800,000</b>
Montgomery County	On H 46, Over W NODAWAY, S21 T71 R36	11/18/2025	<b>Federal Aid</b>		\$1,440,000			<b>\$1,440,000</b>
	Bridge Replacement-PPCB		<b>Regional Swap</b>		\$360,000			<b>\$360,000</b>
31034	BRS-C069(62)--60-69	FHWA Approved	<b>Total</b>		<b>\$2,000,000</b>			<b>\$2,000,000</b>
Montgomery County	On H54, Over Tarkio Creek in Section 32-71-37	12/21/2027	<b>Federal Aid</b>		\$1,600,000			<b>\$1,600,000</b>
	Bridge Replacement-PPCB		<b>Regional Swap</b>		\$400,000			<b>\$400,000</b>
15626	BROS-C015())--5F-15	FHWA Approved	<b>Total</b>			<b>\$900,000</b>		<b>\$900,000</b>
Cass County	On Rockport Rd, 1/4 mile west of the City of Massena S32-T75N-R34W		<b>Federal Aid</b>			\$900,000		<b>\$900,000</b>
	Bridge Replacement		<b>Regional Swap</b>					
37689	BROS-C015())--8J-15	FHWA Approved	<b>Total</b>			<b>\$900,000</b>		<b>\$900,000</b>
Cass County	On Crooked Creek Road, Over Troublesome Creek, S12-T77N-R35W		<b>Federal Aid</b>			\$900,000		<b>\$900,000</b>
	Bridge Replacement		<b>Regional Swap</b>					
10891	BROS-C015(76)--8J-15	FHWA Approved	<b>Total</b>			<b>\$1,500,000</b>		<b>\$1,500,000</b>
Cass County	On Nishna Valley Road, Over Indian Creek, S8-T75N-R37W	12/16/2025	<b>Federal Aid</b>			\$1,500,000		<b>\$1,500,000</b>
	Bridge Replacement		<b>Regional Swap</b>					
55056	BROS-C069())--8J-69	FHWA Approved	<b>Total</b>			<b>\$1,500,000</b>		<b>\$1,500,000</b>
Montgomery County	On 210TH ST, Over MINOR DRAINAGE, S33 T72 R39	11/17/2026	<b>Federal Aid</b>			\$1,500,000		<b>\$1,500,000</b>
	Bridge Replacement-PPCB		<b>Regional Swap</b>					

Project ID	Project Number	Approval Level		2025	2026	2027	2028	Totals
Sponsor	Location	Letting Date						
STIP ID	Work Codes							

HBP

36638	BROS-C073())--5F-73	FHWA Approved	<b>Total</b>			<b>\$1,300,000</b>		<b>\$1,300,000</b>
Page County	On M 58, Over SNAKE CREEK		<b>Federal Aid</b>			\$1,300,000		<b>\$1,300,000</b>
	Bridge Replacement, Grading		<b>Regional Swap</b>					
31035	BRS-C069())--60-69	FHWA Approved	<b>Total</b>			<b>\$700,000</b>		<b>\$700,000</b>
Montgomery County	On H54, Over Tributary to Tarkio Creek, on NLINE S33 T71 R37	10/19/2027	<b>Federal Aid</b>			\$560,000		<b>\$560,000</b>
	RCB Culvert New - Twin Box		<b>Regional Swap</b>			\$140,000		<b>\$140,000</b>
50914	BROS-C015(77)--8J-15	FHWA Approved	<b>Total</b>				<b>\$900,000</b>	<b>\$900,000</b>
Cass County	Bridge #440 on Chicago Rd over Buck Creek S18 T-77N R-36W	2/18/2031	<b>Federal Aid</b>				\$900,000	<b>\$900,000</b>
	Bridge Replacement-CCS		<b>Regional Swap</b>					
20488	BROS-C069())--8J-69	FHWA Approved	<b>Total</b>				<b>\$2,200,000</b>	<b>\$2,200,000</b>
Montgomery County	H46: Over Tarkio Creek S21 T71N R37W		<b>Federal Aid</b>				\$2,200,000	<b>\$2,200,000</b>
	Bridge Replacement		<b>Regional Swap</b>					
55083	BROS-C069())--8J-69	FHWA Approved	<b>Total</b>				<b>\$1,750,000</b>	<b>\$1,750,000</b>
Montgomery County	On 242ND ST, Over M NODAWAY RIVER, S14 T71 R36		<b>Federal Aid</b>				\$1,750,000	<b>\$1,750,000</b>
	Bridge Replacement-PPCB		<b>Regional Swap</b>					
45183	BROS-C073())--5F-73	FHWA Approved	<b>Total</b>				<b>\$850,000</b>	<b>\$850,000</b>
Page County	On M 32, Over STREAM, S8 T67 R39		<b>Federal Aid</b>				\$850,000	<b>\$850,000</b>
	Bridge Replacement - Other		<b>Regional Swap</b>					
55098	BROS-C073())--5F-73	FHWA Approved	<b>Total</b>				<b>\$1,400,000</b>	<b>\$1,400,000</b>
Page County	On 170th Street (J28), Over EAST TARKIO CREEK, S6 T69 R37		<b>Federal Aid</b>				\$1,400,000	<b>\$1,400,000</b>
	Bridge Replacement		<b>Regional Swap</b>					

Project ID	Project Number	Approval Level		2025	2026	2027	2028	Totals
Sponsor	Location	Letting Date						
STIP ID	Work Codes							

HBP

53391	BRS-C015(86)--60-15	FHWA Approved	<b>Total</b>				<b>\$2,000,000</b>	<b>\$2,000,000</b>
Cass County	On Olive St. (N16), Over the Nishnabotna River, S33 T-77N R-36W	1/20/2027	<b>Federal Aid</b>				\$1,600,000	<b>\$1,600,000</b>
	Bridge Replacement-PPCB		<b>Regional</b>					
			<b>Swap</b>				\$400,000	<b>\$400,000</b>
29196	BRS-C036()--60-36	FHWA Approved	<b>Total</b>				<b>\$3,000,000</b>	<b>\$3,000,000</b>
Fremont County	On M16, Over E NISHNA RIVER, on WLINE S29 T69 R40		<b>Federal Aid</b>				\$2,400,000	<b>\$2,400,000</b>
	Bridge Replacement		<b>Regional</b>					
			<b>Swap</b>				\$600,000	<b>\$600,000</b>

NHPP

52644	IMX-029()--02-36	FHWA Approved	<b>Total</b>		<b>\$3,763,000</b>			<b>\$3,763,000</b>
Iowa Department of Transportation	I 29: BNSF RR and Main St 0.4 mi N of Missouri		<b>Federal Aid</b>		\$3,386,700			<b>\$3,386,700</b>
	Bridge Deck Overlay		<b>Regional</b>					
			<b>Swap</b>					
55673	IMX-029()--02-36	FHWA Approved	<b>Total</b>				<b>\$8,145,000</b>	<b>\$8,145,000</b>
Iowa Department of Transportation	I 29: 0.4 mi S of Co Rd L31 to Mills Co (NB/SB)		<b>Federal Aid</b>				\$7,330,500	<b>\$7,330,500</b>
	Pave		<b>Regional</b>					
			<b>Swap</b>					
55710	IMX-029()--02-36	FHWA Approved	<b>Total</b>				<b>\$4,250,000</b>	<b>\$4,250,000</b>
Iowa Department of Transportation	I 29: Missouri State Line to IA 2 (SB)		<b>Federal Aid</b>				\$3,825,000	<b>\$3,825,000</b>
	Pave		<b>Regional</b>					
			<b>Swap</b>					
55674	IMX-080()--02-15	FHWA Approved	<b>Total</b>				<b>\$2,493,000</b>	<b>\$2,493,000</b>
Iowa Department of Transportation	I 80: Pottawattamie Co to E of IA 173 (EB)		<b>Federal Aid</b>				\$2,243,700	<b>\$2,243,700</b>
	Pave		<b>Regional</b>					
			<b>Swap</b>					

Project ID	Project Number	Approval Level		2025	2026	2027	2028	Totals
Sponsor	Location	Letting Date						
STIP ID	Work Codes							

PRF

37938	BRFN-002)--39-36	FHWA Approved	<b>Total</b>	<b>\$21,000</b>	<b>\$21,000</b>	<b>\$21,000</b>	<b>\$21,000</b>	<b>\$84,000</b>
Iowa Department of Transportation	IA 2: Missouri River E of Nebraska City (State Share)		<b>Federal Aid</b>					
25212	Bridge Cleaning		<b>Regional</b>					
			<b>Swap</b>					
48611	BRFN-034)--39-69	FHWA Approved	<b>Total</b>	<b>\$568,000</b>				<b>\$568,000</b>
Iowa Department of Transportation	US 34: Tarkio River 0.7 mi W of Co Rd M63		<b>Federal Aid</b>					
25211	Bridge Deck Overlay		<b>Regional</b>					
			<b>Swap</b>					
48572	IMN-029)--0E-36	FHWA Approved	<b>Total</b>	<b>\$769,000</b>				<b>\$769,000</b>
Iowa Department of Transportation	I 29: 200th St 5.4 mi N of IA 2		<b>Federal Aid</b>					
25208	Bridge Deck Overlay		<b>Regional</b>					
			<b>Swap</b>					
48520	IMN-080)--0E-15	FHWA Approved	<b>Total</b>	<b>\$4,787,000</b>				<b>\$4,787,000</b>
Iowa Department of Transportation	I 80: Pottawattamie Co to 0.3 mi W of Co Rd G30 (Var Loc)		<b>Federal Aid</b>					
25209	Pavement Rehab		<b>Regional</b>					
			<b>Swap</b>					
39188	IMN-080)--0E-15	FHWA Approved	<b>Total</b>	<b>\$1,306,000</b>				<b>\$1,306,000</b>
Iowa Department of Transportation	I 80: 570th St 2.0 mi W of IA 173 (EB/WB)		<b>Federal Aid</b>					
25210	Grade and Pave		<b>Regional</b>					
			<b>Swap</b>					
55670	STPN-002)--2J-36	FHWA Approved	<b>Total</b>	<b>\$50,000</b>				<b>\$50,000</b>
Iowa Department of Transportation	IA 2: Sidney ByPass - Flyway Farms Mitigation Site		<b>Federal Aid</b>					
25213	Pave		<b>Regional</b>					
			<b>Swap</b>					

Project ID	Project Number	Approval Level		2025	2026	2027	2028	Totals
Sponsor	Location	Letting Date						
STIP ID	Work Codes							

PRF

55671	IMN-029()--0E-36	FHWA Approved	<b>Total</b>		<b>\$250,000</b>			<b>\$250,000</b>
Iowa Department of Transportation	I 29: 2.5 mi S of IA 2		<b>Federal Aid</b>					
	Pave		<b>Regional Swap</b>					
48598	IMN-080()--0E-15	FHWA Approved	<b>Total</b>		<b>\$1,523,000</b>			<b>\$1,523,000</b>
Iowa Department of Transportation	I 80: IA 148 Interchange		<b>Federal Aid</b>					
	Bridge Rehabilitation		<b>Regional Swap</b>					
55672	IMN-029()--0E-36	FHWA Approved	<b>Total</b>				<b>\$2,000,000</b>	<b>\$2,000,000</b>
Iowa Department of Transportation	I 29: NB Weigh Station 1.4 mi N of IA 2		<b>Federal Aid</b>					
	Pave		<b>Regional Swap</b>					

STBG

48630	BRF-002()--38-36	FHWA Approved	<b>Total</b>	<b>\$4,277,798</b>				<b>\$4,277,798</b>
Iowa Department of Transportation	IA 2: Stream 3.9 mi E of I-29		<b>Federal Aid</b>	\$3,422,238				<b>\$3,422,238</b>
25662	Bridge Replacement-PPCB		<b>Regional Swap</b>					
45384	BRF-002-1()--38-36	FHWA Approved	<b>Total</b>	<b>\$5,220,550</b>				<b>\$5,220,550</b>
Iowa Department of Transportation	IA 2: Ditch 2.8 mi E of I-29		<b>Federal Aid</b>	\$4,176,440				<b>\$4,176,440</b>
25660	Bridge Replacement-PPCB		<b>Regional Swap</b>					
45354	BRF-002-1()--38-36	FHWA Approved	<b>Total</b>	<b>\$5,559,820</b>				<b>\$5,559,820</b>
Iowa Department of Transportation	IA 2: Ditch 3.1 mi E of I-29		<b>Federal Aid</b>	\$4,447,856				<b>\$4,447,856</b>
25661	Bridge Replacement-PPCB		<b>Regional Swap</b>					
791	RGPL-PA13(RTP)--ST-00	FHWA Approved	<b>Total</b>	<b>\$10,000</b>	<b>\$10,000</b>	<b>\$10,000</b>	<b>\$10,000</b>	<b>\$40,000</b>
RPA 13	SW IA 4/SWIPCO: RPA 13 TRANSPORTATION		<b>Federal Aid</b>	\$8,000	\$8,000	\$8,000	\$8,000	<b>\$32,000</b>
25028	PLANNING		<b>Regional Swap</b>	\$8,000	\$8,000	\$8,000	\$8,000	<b>\$32,000</b>
	Trans Planning		<b>Swap</b>					



Project ID	Project Number	Approval Level		2025	2026	2027	2028	Totals
Sponsor	Location	Letting Date						
STIP ID	Work Codes							

STBG

55050	STP-S-C036(93)--5E-36	FHWA Approved	<b>Total</b>	<b>\$3,500,000</b>				<b>\$3,500,000</b>
Fremont County	On J64(310TH ST), from US Hwy 275 E 3.5 miles to L68(330TH AVE)	10/21/2025	<b>Federal Aid</b>	\$2,000,000				<b>\$2,000,000</b>
25160	PCC Pavement - Grade and Replace		<b>Regional</b>	\$2,000,000				<b>\$2,000,000</b>
			<b>Swap</b>					
52528	BRF-048()--38-69	FHWA Approved	<b>Total</b>		<b>\$1,530,000</b>			<b>\$1,530,000</b>
Iowa Department of Transportation	IA 48: Red Oak Creek 1.3 mi S of US 34 in Red Oak		<b>Federal Aid</b>		\$1,224,000			<b>\$1,224,000</b>
	Culvert Replacement, Wetland Mitigation, Right of Way		<b>Regional</b>					
			<b>Swap</b>					
DOT Note: Will use Y237								
52690	BRF-083()--38-15	FHWA Approved	<b>Total</b>		<b>\$1,705,000</b>			<b>\$1,705,000</b>
Iowa Department of Transportation	IA 83: Indian Creek 1.3 mi W of Co Rd M56		<b>Federal Aid</b>		\$1,364,000			<b>\$1,364,000</b>
	Bridge Rehabilitation		<b>Regional</b>					
			<b>Swap</b>					
53377	STP-S-C015()--5E-15	FHWA Approved	<b>Total</b>		<b>\$1,500,000</b>			<b>\$1,500,000</b>
Cass County	On N-28 South of Hwy 92 to the County Line		<b>Federal Aid</b>		\$500,000			<b>\$500,000</b>
	HMA Resurfacing with Milling		<b>Regional</b>		\$500,000			<b>\$500,000</b>
			<b>Swap</b>					
53331	STP-S-C073(150)--5E-73	FHWA Approved	<b>Total</b>		<b>\$2,420,000</b>			<b>\$2,420,000</b>
Page County	On 265th St, Teak Ave and 280th St., from Sumac Ave to Taylor County Line; 8.6 miles	1/21/2026	<b>Federal Aid</b>		\$1,950,000			<b>\$1,950,000</b>
	HMA Pavement - New, Base Stabilization		<b>Regional</b>		\$1,950,000			<b>\$1,950,000</b>
			<b>Swap</b>					
54709	BRF-002()--38-36	FHWA Approved	<b>Total</b>			<b>\$1,591,000</b>		<b>\$1,591,000</b>
Iowa Department of Transportation	IA 2: Missouri River Overflow 0.5 mi E of the Missouri River		<b>Federal Aid</b>			\$1,272,800		<b>\$1,272,800</b>
	Bridge Deck Overlay		<b>Regional</b>					
			<b>Swap</b>					
54707	BRF-034()--38-69	FHWA Approved	<b>Total</b>			<b>\$497,000</b>		<b>\$497,000</b>
Iowa Department of Transportation	US 34: Crabapple Creek 3.1 mi E of US 59		<b>Federal Aid</b>			\$397,600		<b>\$397,600</b>
	Bridge Deck Overlay		<b>Regional</b>					
			<b>Swap</b>					

Project ID	Project Number	Approval Level		2025	2026	2027	2028	Totals
Sponsor	Location	Letting Date						
STIP ID	Work Codes							

STBG

54708	BRF-048)--38-69	FHWA Approved	<b>Total</b>			<b>\$1,386,000</b>		<b>\$1,386,000</b>
Iowa Department of Transportation	IA 48: East Nishnabotna River 1.7 mi N of US 34 Bridge Deck Overlay		<b>Federal Aid</b>			\$1,108,800		<b>\$1,108,800</b>
			<b>Regional Swap</b>					
55711	STP-002)--2C-36	FHWA Approved	<b>Total</b>			<b>\$8,000,000</b>		<b>\$8,000,000</b>
Iowa Department of Transportation	IA 2: 0.1 mi E of 342nd Ave to East Nishnabotna River		<b>Federal Aid</b>			\$6,400,000		<b>\$6,400,000</b>
	Pave		<b>Regional Swap</b>					
54710	STP-333)--2C-36	FHWA Approved	<b>Total</b>			<b>\$1,445,000</b>		<b>\$1,445,000</b>
Iowa Department of Transportation	IA 333: IA 333 over I-29 Bridge Deck Overlay		<b>Federal Aid</b>			\$1,156,000		<b>\$1,156,000</b>
			<b>Regional Swap</b>					
29201	STP-S-C036)--5E-36	FHWA Approved	<b>Total</b>			<b>\$2,000,000</b>		<b>\$2,000,000</b>
Fremont County	On J18, from M16 East 4.0 Miles to 410th Ave		<b>Federal Aid</b>			\$1,600,000		<b>\$1,600,000</b>
	HMA Pavement - Grade and New, HMA Resurfacing/Cold-in-Place Recycling		<b>Regional Swap</b>			\$1,600,000		<b>\$1,600,000</b>
55600	BRF-002)--38-36	FHWA Approved	<b>Total</b>				<b>\$12,998,000</b>	<b>\$12,998,000</b>
Iowa Department of Transportation	IA 2: W Nishnabotna River Overflow 1.1 mi E of E Jct US 275		<b>Federal Aid</b>				\$10,398,400	<b>\$10,398,400</b>
	Bridge New, Right of Way		<b>Regional Swap</b>					
55715	BRF-002)--38-36	FHWA Approved	<b>Total</b>				<b>\$880,000</b>	<b>\$880,000</b>
Iowa Department of Transportation	IA 2: W Nishnabotna River Overflow 1.8 mi W of Co Rd L68		<b>Federal Aid</b>				\$704,000	<b>\$704,000</b>
	Pave		<b>Regional Swap</b>					
55597	BRF-002)--38-36	FHWA Approved	<b>Total</b>				<b>\$6,818,000</b>	<b>\$6,818,000</b>
Iowa Department of Transportation	IA 2: W Nishnabotna River 1.7 mi E of E Jct US 275		<b>Federal Aid</b>				\$5,454,400	<b>\$5,454,400</b>
	Bridge New, Right of Way		<b>Regional Swap</b>					

Project ID	Project Number	Approval Level		2025	2026	2027	2028	Totals
Sponsor	Location	Letting Date						
STIP ID	Work Codes							

STBG

55669	BRF-006()--38-15	FHWA Approved	<b>Total</b>				<b>\$3,750,000</b>	<b>\$3,750,000</b>
Iowa Department of Transportation	US 6: Turkey Creek 3.7 mi E of IA 48		<b>Federal Aid</b>				\$3,000,000	<b>\$3,000,000</b>
	Pave		<b>Regional</b>					
			<b>Swap</b>					
55771	BRF-048()--38-69	FHWA Approved	<b>Total</b>				<b>\$570,000</b>	<b>\$570,000</b>
Iowa Department of Transportation	IA 48: Nishnabotna River Overflow 2.0 mi S of Co Rd H14		<b>Federal Aid</b>				\$456,000	<b>\$456,000</b>
	Pave		<b>Regional</b>					
			<b>Swap</b>					

SWAP-HSIP

55493	HSIP-SWAP-C073(151)--FJ-73	DOT Approved	<b>Total</b>	<b>\$140,000</b>				<b>\$140,000</b>
Page County	Three bridges on J 64, west of M48	1/22/2025	<b>Federal Aid</b>					
	Guardrail, Barrier Rail		<b>Regional</b>					
			<b>Swap</b>	\$140,000				<b>\$140,000</b>

SWAP-STBG

48643	STBG-SWAP-0285(620)--SG-15	DOT Approved	<b>Total</b>	<b>\$1,376,627</b>				<b>\$1,376,627</b>
Atlantic	In the city of Atlantic, On West 22nd St. from 7th St. to Palm Street., from West E .77 miles	3/18/2025	<b>Federal Aid</b>					
			<b>Regional</b>	\$1,068,821				<b>\$1,068,821</b>
			<b>Swap</b>	\$1,068,821				<b>\$1,068,821</b>

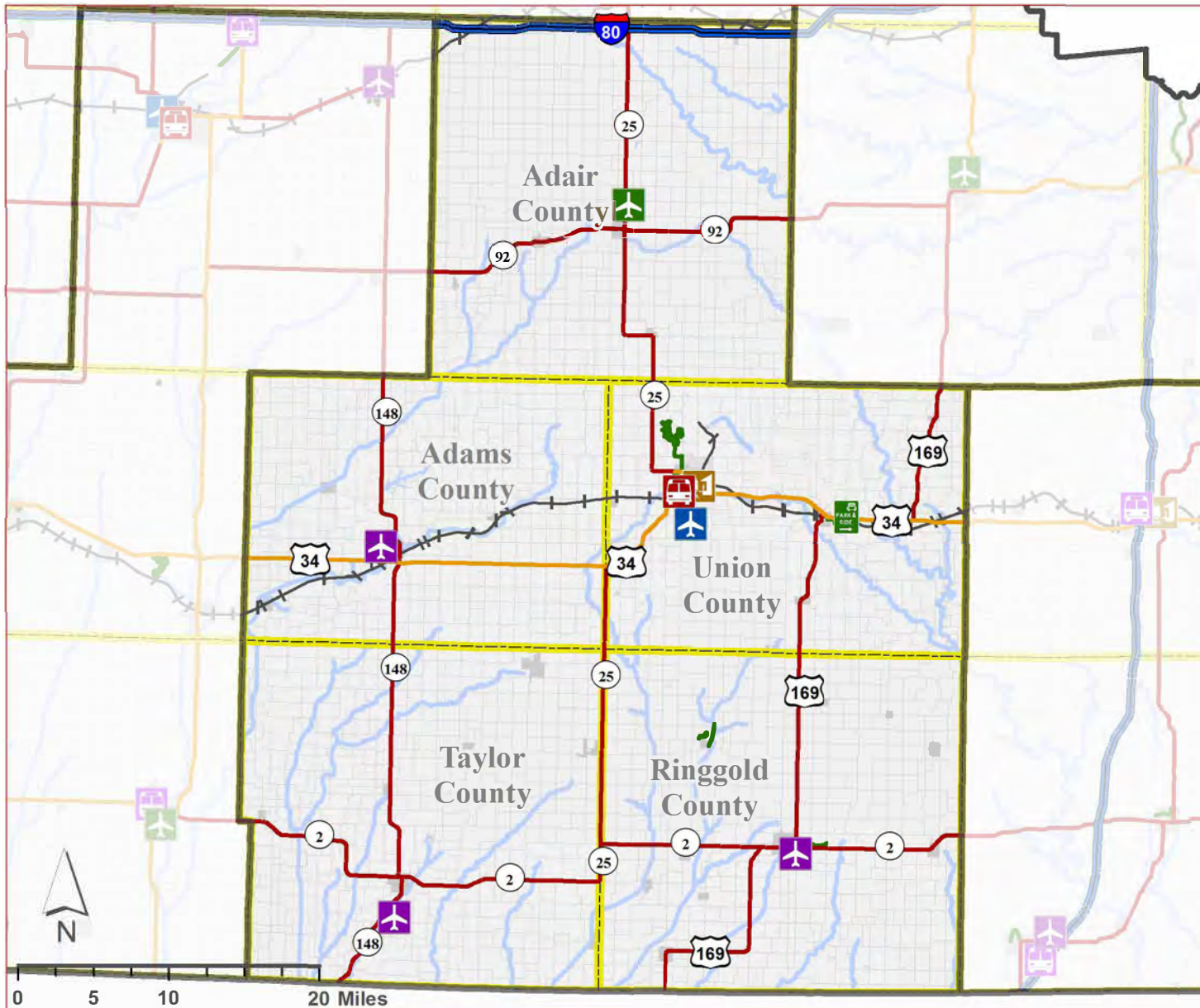
TAP

52748	TAP-R-2515()--8T-36	FHWA Approved	<b>Total</b>	<b>\$612,000</b>				<b>\$612,000</b>
Farragut	In the city of Farragut, On 390TH AVE, Over FISHER CREEK, from 390th Ave NE 1.5 miles to Highway 2		<b>Federal Aid</b>	\$125,000				<b>\$125,000</b>
25064	Alternate Paved Sidewalk/Trail Types		<b>Regional</b>	\$125,000				<b>\$125,000</b>
			<b>Swap</b>					

# ATURA Transportation Planning Affiliation (RPA 14)

101 East Montgomery Street, Creston, IA 50801

Phone: 641-782-8491 | [www.sicog.org](http://www.sicog.org)



- |                 |                         |
|-----------------|-------------------------|
| Airports        | Interstate              |
| Commercial      | National Highway System |
| Enhanced        | Primary Roads           |
| General Service | Local Roads             |
| Basic Service   | Ramps                   |
| Local Service   | Trails                  |
| Transit         | Railroad                |
| Regional        | Rivers                  |
| Large Urban     | Major Lakes             |
| Small Urban     | RPA Planning Area       |
| Intercity Bus   | Counties                |
| Amtrak          | City Limits             |
| Park & Ride     | Urban Area              |

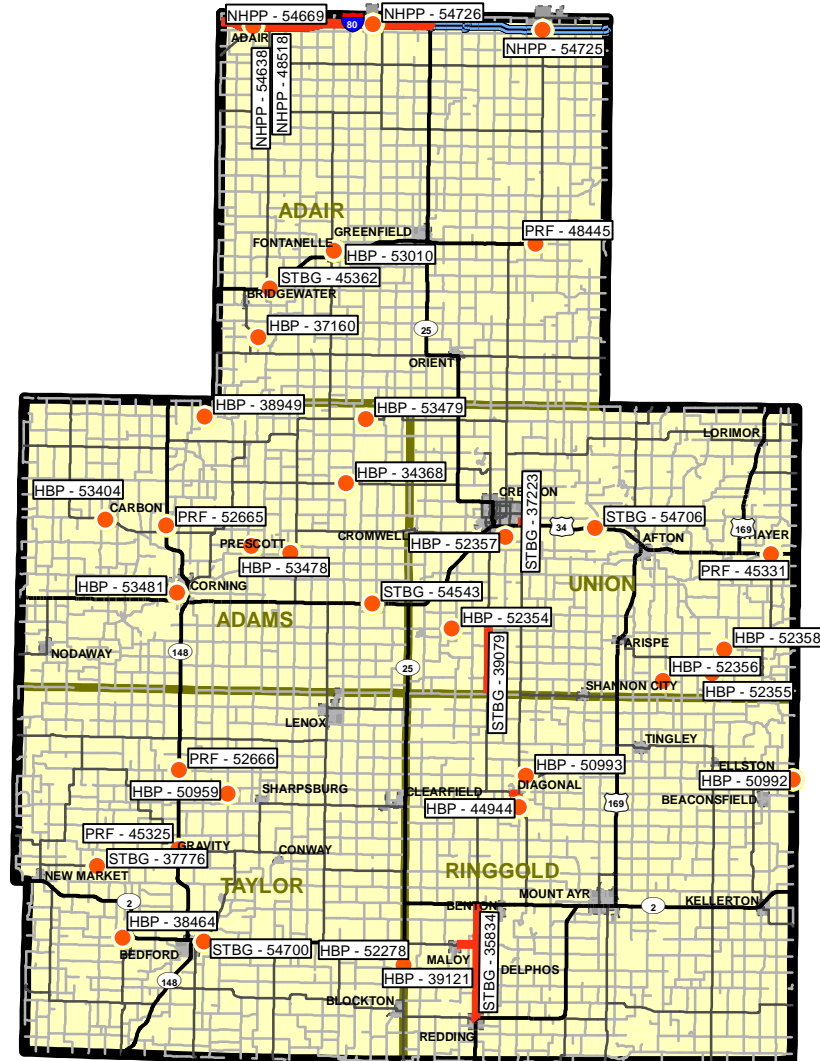
## 2025 Transportation Improvement Program

### Map key:

- / — Road or Bridge work
- STBG-5771 Funding program ("STBG") and TPMS ID number ("5771")

### To locate project in print listing:

1. Look under funding program - i.e STBG, TAP, etc.
2. Locate county in which project sits
3. Find the TPMS number - e.g. "10238"



RPA 14

Project ID	Project Number	Approval Level		2025	2026	2027	2028	Totals
Sponsor	Location	Letting Date						
STIP ID	Work Codes							

Grant Application

55223	DGA-C039()--XT-39	FHWA Approved	<b>Total</b>	<b>\$150,001</b>				<b>\$150,001</b>
Adair County	On F65, from S. Madison St. E to intersection with 350th St.		<b>Federal Aid</b>					
25146	Pavement Rehab/Widen		<b>Regional</b>					
			<b>Swap</b>					
			<b>Grant App</b>	\$1				\$1

HBP

55239	BROS-1590(605)--8J-02	FHWA Approved	<b>Total</b>	<b>\$1,500,000</b>				<b>\$1,500,000</b>
Adams County	In the city of Corning, On 4TH ST, Over STREAM, S3 T71 R34	9/16/2025	<b>Federal Aid</b>	\$1,500,000				<b>\$1,500,000</b>
25543	Bridge Replacement		<b>Regional</b>					
			<b>Swap</b>					
53010	BROS-2647(601)--8J-01	FHWA Approved	<b>Total</b>	<b>\$1,000,000</b>				<b>\$1,000,000</b>
Fontanelle	In the city of Fontanelle, On 3rd, Over ABANDON RR, S17 T75 R32		<b>Federal Aid</b>	\$1,000,000				<b>\$1,000,000</b>
25074	Work Not Assigned		<b>Regional</b>					
			<b>Swap</b>					
53494	BROS-6232(601)--8J-02	FHWA Approved	<b>Total</b>	<b>\$1,000,000</b>				<b>\$1,000,000</b>
Adams County	In the city of Prescott, On 2ND ST, Over DREY'S DITCH, S23 T72 R33		<b>Federal Aid</b>	\$1,000,000				<b>\$1,000,000</b>
25542	Bridge Replacement		<b>Regional</b>					
			<b>Swap</b>					
37160	BROS-C001()--8J-01	FHWA Approved	<b>Total</b>	<b>\$1,500,000</b>				<b>\$1,500,000</b>
Adair County	On 300th St, Over West Fork of Nodaway River, on NLINE S16 T74 R33		<b>Federal Aid</b>	\$1,500,000				<b>\$1,500,000</b>
25145	Bridge Replacement		<b>Regional</b>					
			<b>Swap</b>					
50959	BROS-C087(73)--8J-87	FHWA Approved	<b>Total</b>	<b>\$540,000</b>				<b>\$540,000</b>
Taylor County	On NAPLES AVE, Over CREEK, S6 T69 R33	6/17/2025	<b>Federal Aid</b>	\$540,000				<b>\$540,000</b>
25529	Bridge Replacement		<b>Regional</b>					
			<b>Swap</b>					

Project ID	Project Number	Approval Level		2025	2026	2027	2028	Totals
Sponsor	Location	Letting Date						
STIP ID	Work Codes							

HBP

50960	BROS-C087(74)--8J-87	FHWA Approved	<b>Total</b>	<b>\$540,000</b>				<b>\$540,000</b>
Taylor County	On 265TH ST, Over DAUGHERTY CREEK, S28 T68 R34	6/17/2025	<b>Federal Aid</b>	\$540,000				\$540,000
25530	Bridge Replacement		<b>Regional Swap</b>					
52354	BROS-C088(67)--5F-88	FHWA Approved	<b>Total</b>	<b>\$1,200,000</b>				<b>\$1,200,000</b>
Union County	On H 45, Over MIDDLE PLATTE RIVER, S9 T71 R31	2/18/2025	<b>Federal Aid</b>	\$1,200,000				\$1,200,000
25533	Bridge Replacement		<b>Regional Swap</b>					
53404	BRS-1087(601)--60-02	FHWA Approved	<b>Total</b>	<b>\$2,000,000</b>				<b>\$2,000,000</b>
Adams County	In the city of Carbon, On B ST, Over MIDDLE NODAWAY RIVER, S12 T72 R35		<b>Federal Aid</b>	\$1,200,000				\$1,200,000
25541	Bridge Replacement		<b>Regional Swap</b>	\$300,000				\$300,000
50993	BRS-C080(87)--60-80	FHWA Approved	<b>Total</b>	<b>\$1,375,000</b>				<b>\$1,375,000</b>
Ringgold County	On J23, Over Mapleleaf Pathway, S32 T70 R30	4/15/2025	<b>Federal Aid</b>	\$1,100,000				\$1,100,000
25200	Bridge Removal, Culvert New		<b>Regional Swap</b>	\$300,000				\$300,000
				\$200,000				\$200,000
50992	BRS-C080(88)--60-80	FHWA Approved	<b>Total</b>	<b>\$900,000</b>				<b>\$900,000</b>
Ringgold County	On J20, Over Small Stream, S36 T70 R28	2/18/2025	<b>Federal Aid</b>	\$720,000				\$720,000
25199	Bridge and Approaches-CCS		<b>Regional Swap</b>	\$180,000				\$180,000
52355	BRS-C088(66)--60-88	FHWA Approved	<b>Total</b>	<b>\$900,000</b>				<b>\$900,000</b>
Union County	On 265TH ST, Over SAND CREEK, S30 T71 R28	5/20/2025	<b>Federal Aid</b>	\$720,000				\$720,000
25534	Bridge Replacement		<b>Regional Swap</b>	\$180,000				\$180,000
53478	BROS-C002()--5F-02	FHWA Approved	<b>Total</b>		<b>\$800,000</b>			<b>\$800,000</b>
Adams County	On H 33, Over BROWN BRANCH, S21 T72 R33		<b>Federal Aid</b>		\$800,000			\$800,000
	Bridge Replacement		<b>Regional Swap</b>					

Project ID	Project Number	Approval Level		2025	2026	2027	2028	Totals
Sponsor	Location	Letting Date						
STIP ID	Work Codes							

HBP

38949	BROS-C002()--8J-02	FHWA Approved	<b>Total</b>		<b>\$340,000</b>			<b>\$340,000</b>
Adams County	On 110th Street, Over STREAM along NLINE S12 T73N R34W		<b>Federal Aid</b>		\$340,000			\$340,000
	Bridge Replacement		<b>Regional Swap</b>					
55094	BROS-C087(75)--8J-87	FHWA Approved	<b>Total</b>		<b>\$1,100,000</b>			<b>\$1,100,000</b>
Taylor County	On 300TH ST, Over EAST 102 RIVER, S16 T67 R34	11/18/2025	<b>Federal Aid</b>		\$1,100,000			\$1,100,000
	Bridge Replacement-PPCB		<b>Regional Swap</b>					
52357	BROS-C088()--5F-88	FHWA Approved	<b>Total</b>		<b>\$800,000</b>			<b>\$800,000</b>
Union County	On CHERRY ST RD, Over SMALL STREAM, S18 T72 R30		<b>Federal Aid</b>		\$800,000			\$800,000
	Bridge Replacement		<b>Regional Swap</b>					
52358	BROS-C088()--8J-88	FHWA Approved	<b>Total</b>		<b>\$1,400,000</b>			<b>\$1,400,000</b>
Union County	On 250TH ST, Over TWELVE MILE CREEK, S20 T71 R28		<b>Federal Aid</b>		\$1,400,000			\$1,400,000
	Bridge Replacement		<b>Regional Swap</b>					
38464	BROS-C087()--8J-87	FHWA Approved	<b>Total</b>			<b>\$495,000</b>		<b>\$495,000</b>
Taylor County	On 260th St, Over STREAM, in NE S25 T68N R35W		<b>Federal Aid</b>			\$495,000		\$495,000
	Bridge Replacement		<b>Regional Swap</b>					
52356	BROS-C088()--5F-88	FHWA Approved	<b>Total</b>			<b>\$800,000</b>		<b>\$800,000</b>
Union County	On 270TH ST, Over STREAM, S27 T71 R29		<b>Federal Aid</b>			\$800,000		\$800,000
	Bridge Replacement		<b>Regional Swap</b>					
55509	BROS-C088()--8J-88	FHWA Approved	<b>Total</b>			<b>\$800,000</b>		<b>\$800,000</b>
Union County	On 260TH ST, Over STREAM, S22 T71 R30		<b>Federal Aid</b>			\$800,000		\$800,000
	Bridge Replacement		<b>Regional Swap</b>					



Project ID	Project Number	Approval Level		2025	2026	2027	2028	Totals
Sponsor	Location	Letting Date						
STIP ID	Work Codes							

HBP

53479	BRS-C002)--60-02	FHWA Approved	<b>Total</b>			<b>\$1,000,000</b>		<b>\$1,000,000</b>
Adams County	On H 20, Over SHANGHAI CREEK, S3 T73 R32		<b>Federal Aid</b>			\$800,000		<b>\$800,000</b>
	Bridge Replacement		<b>Regional</b>					
			<b>Swap</b>			\$200,000		<b>\$200,000</b>
44944	BRS-C080)--60-80	FHWA Approved	<b>Total</b>			<b>\$2,180,000</b>		<b>\$2,180,000</b>
Ringgold County	On P33, Over W.FK GRAND RIVER, S6 T69 R30		<b>Federal Aid</b>			\$1,744,000		<b>\$1,744,000</b>
	Bridge and Approaches-PPCB		<b>Regional</b>					
			<b>Swap</b>			\$436,000		<b>\$436,000</b>
55404	BROS-C087)--8J-87	FHWA Approved	<b>Total</b>				<b>\$1,200,000</b>	<b>\$1,200,000</b>
Taylor County	On 175TH ST, Over CREEK, S7 T69 R34		<b>Federal Aid</b>				\$1,200,000	<b>\$1,200,000</b>
	Bridge Replacement		<b>Regional</b>					
			<b>Swap</b>					
53495	BRS-C002)--60-02	FHWA Approved	<b>Total</b>				<b>\$800,000</b>	<b>\$800,000</b>
Adams County	On N 28, Over SHOW CREEK, S11 T72 R35		<b>Federal Aid</b>				\$640,000	<b>\$640,000</b>
	Bridge Replacement		<b>Regional</b>					
			<b>Swap</b>				\$160,000	<b>\$160,000</b>
34578	BRS-C080)--60-80	FHWA Approved	<b>Total</b>				<b>\$2,340,000</b>	<b>\$2,340,000</b>
Ringgold County	On J55, Over W FORK GRAND RIVER, S15 T67 R31		<b>Federal Aid</b>				\$1,872,000	<b>\$1,872,000</b>
	Bridge and Approaches-PPCB		<b>Regional</b>					
			<b>Swap</b>				\$468,000	<b>\$468,000</b>

NHPP

48518	IMX-080)--02-01	FHWA Approved	<b>Total</b>	<b>\$9,073,000</b>				<b>\$9,073,000</b>
Iowa Department of Transportation	I 80: Cass Co to IA 25 (WB)		<b>Federal Aid</b>	\$8,165,700				<b>\$8,165,700</b>
25345	Pavement Rehab		<b>Regional</b>					
			<b>Swap</b>					
54726	IMX-080)--02-01	FHWA Approved	<b>Total</b>			<b>\$2,455,000</b>		<b>\$2,455,000</b>
Iowa Department of Transportation	I 80: Antique Country Dr 3.5 mi W of IA 25 (EB/WB)		<b>Federal Aid</b>			\$2,209,500		<b>\$2,209,500</b>
	Bridge Rehabilitation		<b>Regional</b>					
			<b>Swap</b>					

Project ID	Project Number	Approval Level		2025	2026	2027	2028	Totals
Sponsor	Location	Letting Date						
STIP ID	Work Codes							

NHPP

54669	IMX-080)--02-01	FHWA Approved	<b>Total</b>			<b>\$1,853,000</b>		<b>\$1,853,000</b>
Iowa Department of Transportation	I 80: At the Co Rd G30 Interchange		<b>Federal Aid</b>			\$1,667,700		<b>\$1,667,700</b>
	Bridge Rehabilitation		<b>Regional Swap</b>					
54725	IMX-080)--02-01	FHWA Approved	<b>Total</b>			<b>\$1,625,000</b>		<b>\$1,625,000</b>
Iowa Department of Transportation	I 80: At the Co Rd P28 Interchange		<b>Federal Aid</b>			\$1,462,500		<b>\$1,462,500</b>
	Bridge Rehabilitation		<b>Regional Swap</b>					

PRF

48445	BRFN-092)--39-01	FHWA Approved	<b>Total</b>	<b>\$614,000</b>				<b>\$614,000</b>
Iowa Department of Transportation	IA 92: Grand River 1.0 mi W of Co Rd P28		<b>Federal Aid</b>					
25344	Bridge Deck Overlay		<b>Regional Swap</b>					
52666	BRFN-148)--39-87	FHWA Approved	<b>Total</b>		<b>\$1,020,000</b>			<b>\$1,020,000</b>
Iowa Department of Transportation	IA 148: Middle Branch W 102 River 2.0 mi S of Co Rd J20		<b>Federal Aid</b>					
	Bridge Rehabilitation		<b>Regional Swap</b>					
55726	STPN-092)--2J-01	FHWA Approved	<b>Total</b>		<b>\$150,000</b>			<b>\$150,000</b>
Iowa Department of Transportation	IA 92: 0.7 mi E of Bridgewater Rd		<b>Federal Aid</b>					
	Pave		<b>Regional Swap</b>					
52665	BRFN-148)--39-02	FHWA Approved	<b>Total</b>			<b>\$445,000</b>		<b>\$445,000</b>
Iowa Department of Transportation	IA 148: Branch E Nodaway River 0.4 mi N of Co Rd N28		<b>Federal Aid</b>					
	Bridge Deck Overlay		<b>Regional Swap</b>					

Project ID	Project Number	Approval Level		2025	2026	2027	2028	Totals
Sponsor	Location	Letting Date						
STIP ID	Work Codes							

PRF

55725	BRFN-034())--39-88	FHWA Approved	<b>Total</b>				<b>\$380,000</b>	<b>\$380,000</b>
Iowa Department of Transportation	US 34: BNSF RR 3.3 mi E of E Jct IA 25		<b>Federal Aid</b>					
	Pave		<b>Regional</b>					
			<b>Swap</b>					

STBG

19871	RGPL-PA14())--ST-00	FHWA Approved	<b>Total</b>	<b>\$59,000</b>	<b>\$94,000</b>	<b>\$94,000</b>	<b>\$94,000</b>	<b>\$341,000</b>
RPA 14	RPA 14: Transportation Planning ATURA RPA 14		<b>Federal Aid</b>		\$35,000	\$35,000	\$35,000	<b>\$105,000</b>
25016	Trans Planning		<b>Regional</b>		\$35,000	\$35,000	\$35,000	<b>\$105,000</b>
			<b>Swap</b>					
55722	STP-025())--2C-80	FHWA Approved	<b>Total</b>	<b>\$4,801,000</b>				<b>\$4,801,000</b>
Iowa Department of Transportation	IA 25: S Jct Co Rd J13 to US 34		<b>Federal Aid</b>	\$3,840,800				<b>\$3,840,800</b>
25347	Pave		<b>Regional</b>					
			<b>Swap</b>					
55723	STP-148())--2C-87	FHWA Approved	<b>Total</b>	<b>\$12,304,000</b>				<b>\$12,304,000</b>
Iowa Department of Transportation	IA 148: NCL Bedford to US 34		<b>Federal Aid</b>	\$9,843,200				<b>\$9,843,200</b>
25346	Pave		<b>Regional</b>					
			<b>Swap</b>					
55724	STP-169())--2C-88	FHWA Approved	<b>Total</b>	<b>\$6,065,000</b>				<b>\$6,065,000</b>
Iowa Department of Transportation	US 169: US 34 to Madison County		<b>Federal Aid</b>	\$4,852,000				<b>\$4,852,000</b>
25348	Pave		<b>Regional</b>					
			<b>Swap</b>					
35834	STP-S-C080(89)--5E-80	FHWA Approved	<b>Total</b>	<b>\$6,500,000</b>				<b>\$6,500,000</b>
Ringgold County	On P27, from HWY 169 to HWY 2; and On J43, from P27 to Maloy	3/18/2025	<b>Federal Aid</b>	\$4,000,000				<b>\$4,000,000</b>
25198	HMA Resurfacing with Milling, Culvert Extension		<b>Regional</b>	\$4,000,000				<b>\$4,000,000</b>
			<b>Swap</b>					
55860	STP-U-PA14())--70-00	FHWA Approved	<b>Total</b>	<b>\$88,505</b>				<b>\$88,505</b>
RPA 14	Opt-In for CY 2025 Pavement Condition Data Collection		<b>Federal Aid</b>	\$88,505				<b>\$88,505</b>
25636	Work Not Assigned		<b>Regional</b>	\$88,505				<b>\$88,505</b>
			<b>Swap</b>					

Project ID	Project Number	Approval Level		2025	2026	2027	2028	Totals
Sponsor	Location	Letting Date						
STIP ID	Work Codes							

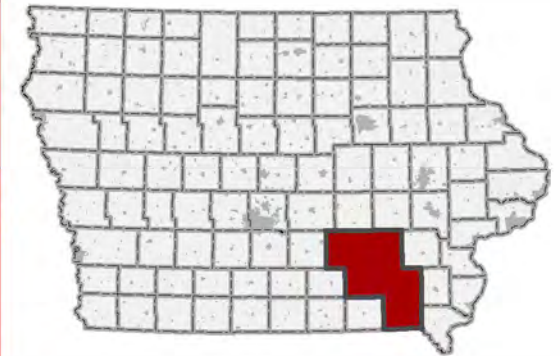
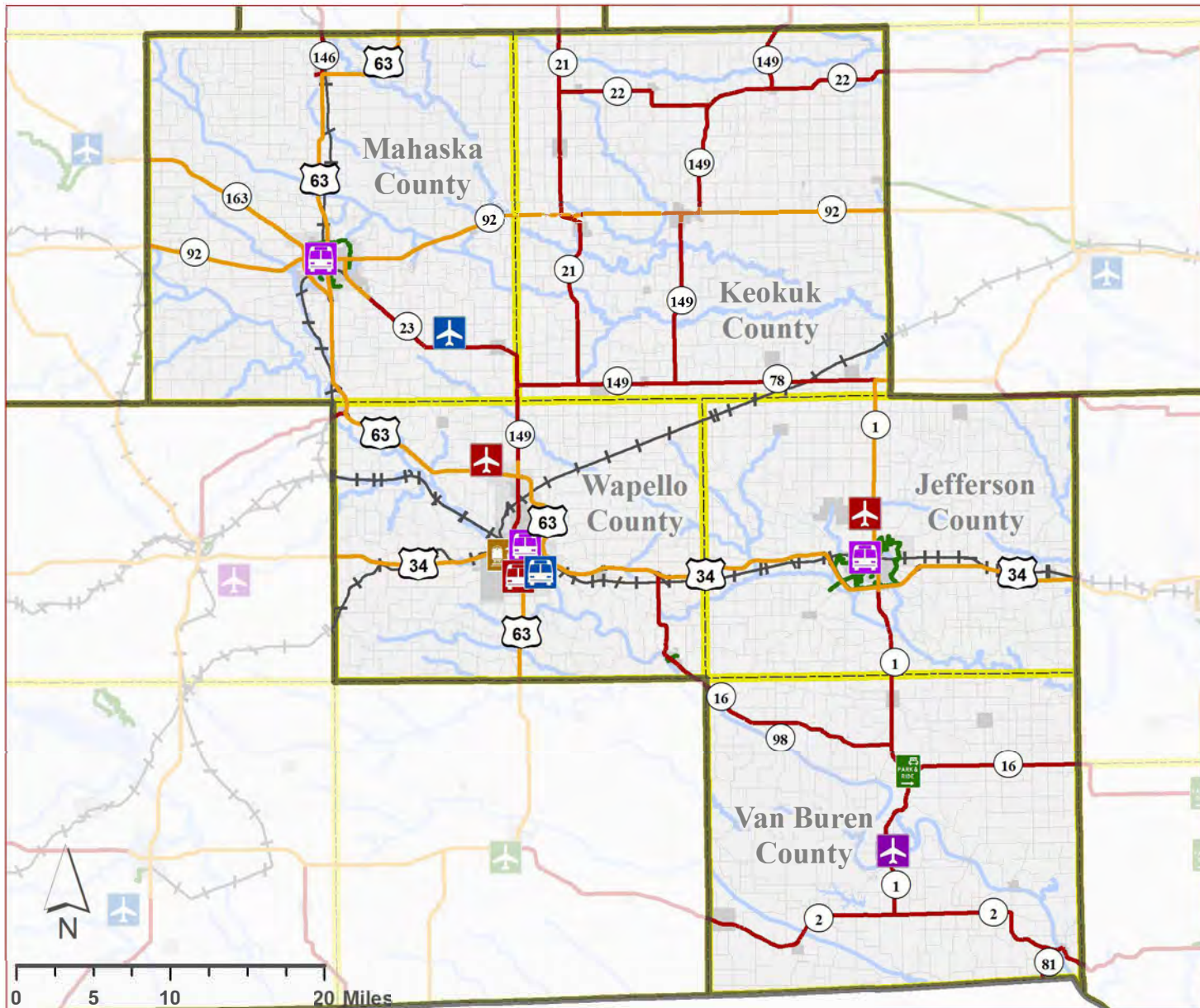
STBG

45362	BRF-092)--38-01	FHWA Approved	<b>Total</b>		<b>\$3,036,000</b>			<b>\$3,036,000</b>
Iowa Department of Transportation	IA 92: W Fork Nodaway River 1.6 mi E of Co Rd N51		<b>Federal Aid</b>		\$2,428,800			<b>\$2,428,800</b>
	Bridge Replacement		<b>Regional Swap</b>					
54700	BRF-002)--38-87	FHWA Approved	<b>Total</b>			<b>\$1,041,000</b>		<b>\$1,041,000</b>
Iowa Department of Transportation	IA 2: East 102 River just E of Co Rd N44		<b>Federal Aid</b>			\$832,800		<b>\$832,800</b>
	Pave		<b>Regional Swap</b>					
54543	BRF-034)--38-02	FHWA Approved	<b>Total</b>			<b>\$1,184,000</b>		<b>\$1,184,000</b>
Iowa Department of Transportation	US 34: Metz Creek 2.3 mi. W of W Jct. IA 25		<b>Federal Aid</b>			\$947,200		<b>\$947,200</b>
	Bridge Replacement, Right of Way		<b>Regional Swap</b>					
54706	BRF-034)--38-88	FHWA Approved	<b>Total</b>			<b>\$1,098,000</b>		<b>\$1,098,000</b>
Iowa Department of Transportation	US 34: Twelve Mile Creek 3.2 mi W of W Jct US 169		<b>Federal Aid</b>			\$878,400		<b>\$878,400</b>
	Pave		<b>Regional Swap</b>					
55727	BRF-025)--38-88	FHWA Approved	<b>Total</b>				<b>\$880,000</b>	<b>\$880,000</b>
Iowa Department of Transportation	IA 25: Branch Platte River 3.4 mi S of US 34		<b>Federal Aid</b>				\$704,000	<b>\$704,000</b>
	Pave		<b>Regional Swap</b>					
55728	BRF-034)--38-88	FHWA Approved	<b>Total</b>				<b>\$630,000</b>	<b>\$630,000</b>
Iowa Department of Transportation	US 34: Abandoned RR 1.7 mi W of E Jct US 169		<b>Federal Aid</b>				\$504,000	<b>\$504,000</b>
	Pave		<b>Regional Swap</b>					
55729	BRF-034)--38-88	FHWA Approved	<b>Total</b>				<b>\$820,000</b>	<b>\$820,000</b>
Iowa Department of Transportation	US 34: Grand River 1.2 mi W of E Jct US 169		<b>Federal Aid</b>				\$656,000	<b>\$656,000</b>
	Pave		<b>Regional Swap</b>					

# Area 15 Regional Planning Commission (RPA 15)

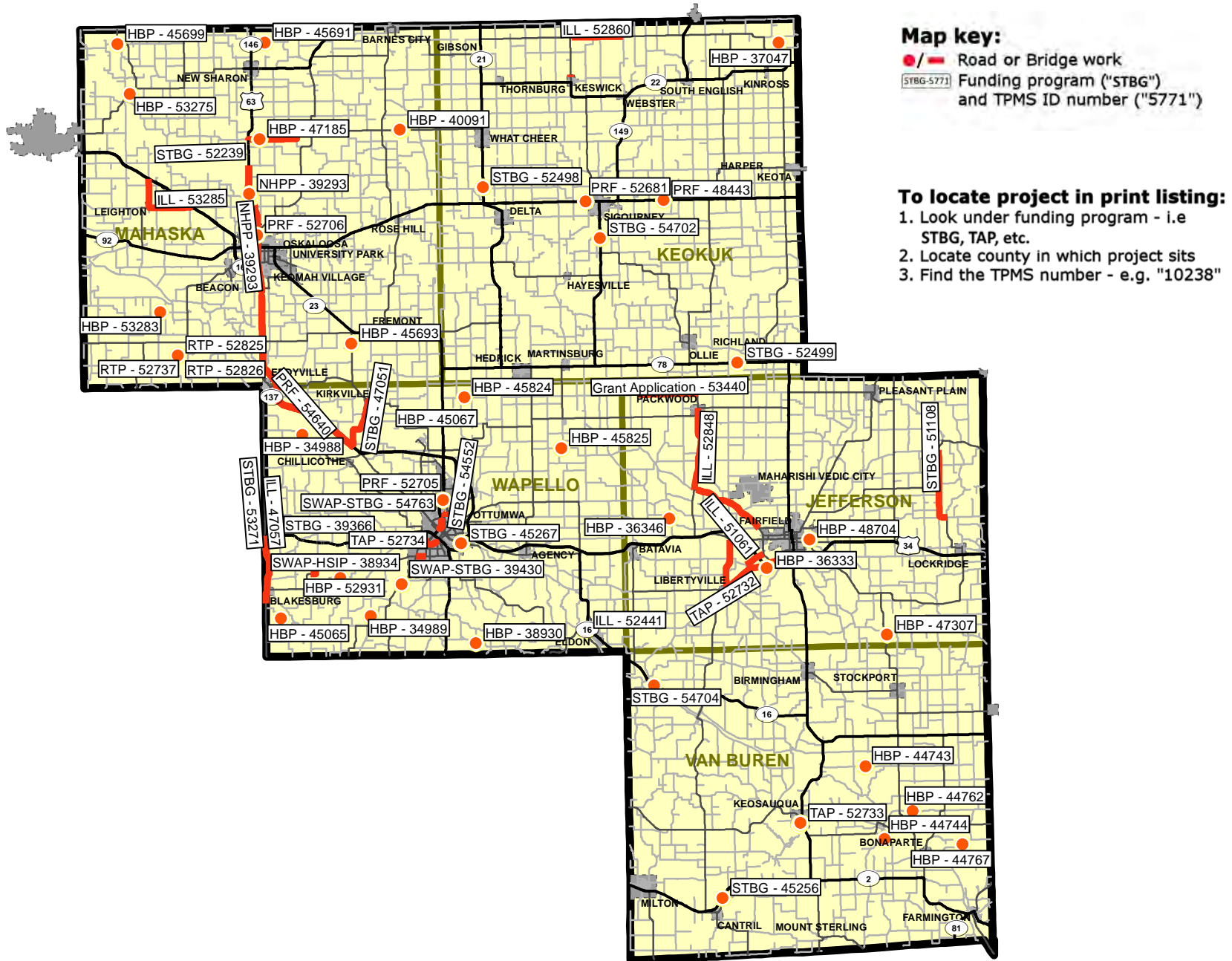
224 East Second Street, P.O. Box 1110, Ottumwa, IA 52501

Phone: 641-684-6551 | [www.area15rpc.com](http://www.area15rpc.com)



- |                 |                         |
|-----------------|-------------------------|
| Airports        | Interstate              |
| Commercial      | National Highway System |
| Enhanced        | Primary Roads           |
| General Service | Local Roads             |
| Basic Service   | Ramps                   |
| Local Service   | Trails                  |
| <b>Transit</b>  | Railroad                |
| Regional        | Rivers                  |
| Large Urban     | Major Lakes             |
| Small Urban     | RPA Planning Area       |
| Intercity Bus   | Counties                |
| Amtrak          | City Limits             |
| Park & Ride     | Urban Area              |

# 2025 Transportation Improvement Program



## RPA 15

Project ID	Project Number	Approval Level		2025	2026	2027	2028	Totals
Sponsor	Location	Letting Date						
STIP ID	Work Codes							

### Earmark

51061	HDP-C051(89)--6B-51	FHWA Approved	<b>Total</b>	<b>\$4,880,000</b>				<b>\$4,880,000</b>
Jefferson County	On Libertyville Road, from East of Key Blvd SW 4.5 miles to V64	7/15/2025	<b>Federal Aid</b>	\$3,900,000				<b>\$3,900,000</b>
25469	HMA Pavement Widening/HMA Resurfacing, Patching, Milled Rumble Strips, Subdrains		<b>Regional</b>	\$1,400,000				<b>\$1,400,000</b>
			<b>Swap</b>					

DOT Note: 2024 HIP CDS, DEMO ID: IA263

### HBP

45699	BROS-C062()--5F-62	FHWA Approved	<b>Total</b>	<b>\$800,000</b>				<b>\$800,000</b>
Mahaska County	On G 15, Over BUCKLEY CREEK(MIDDLE BR), S9 T77 R17		<b>Federal Aid</b>	\$800,000				<b>\$800,000</b>
25604	Bridge Replacement		<b>Regional</b>					
			<b>Swap</b>					
44762	BROS-C089(102)--8J-89	FHWA Approved	<b>Total</b>	<b>\$425,000</b>				<b>\$425,000</b>
Van Buren County	On 210TH ST, Over TRIB COATES CREEK	1/17/2024	<b>Federal Aid</b>	\$425,000				<b>\$425,000</b>
25452	Bridge Replacement		<b>Regional</b>					
			<b>Swap</b>					
34989	BROS-C090(107)--8J-90	FHWA Approved	<b>Total</b>	<b>\$1,200,000</b>				<b>\$1,200,000</b>
Wapello County	On 180th Ave, Over Little Soap Creek, NE S19 T71 R14	2/18/2025	<b>Federal Aid</b>	\$1,200,000				<b>\$1,200,000</b>
25567	Bridge Replacement		<b>Regional</b>					
			<b>Swap</b>					
45824	BROS-C090(111)--8J-90	FHWA Approved	<b>Total</b>	<b>\$800,000</b>				<b>\$800,000</b>
Wapello County	On 180TH ST, Over SPRING CREEK, S8 T73 R13	4/15/2025	<b>Federal Aid</b>	\$800,000				<b>\$800,000</b>
25569	Bridge Replacement		<b>Regional</b>					
			<b>Swap</b>					
45065	BROS-C090(112)--8J-90	FHWA Approved	<b>Total</b>	<b>\$600,000</b>				<b>\$600,000</b>
Wapello County	On 240TH AVE, Over Unnamed tributary to Little Soap Creek, S19 T71 R15	4/15/2025	<b>Federal Aid</b>	\$600,000				<b>\$600,000</b>
25568	Bridge Replacement		<b>Regional</b>					
			<b>Swap</b>					

Project ID	Project Number	Approval Level		2025	2026	2027	2028	Totals
Sponsor	Location	Letting Date						
STIP ID	Work Codes							

HBP

45693	BRS-C062(108)--60-62	FHWA Approved	<b>Total</b>	<b>\$800,000</b>				<b>\$800,000</b>
Mahaska County	On T 67, Over CEDAR CREEK, S24 T74 R15	10/21/2025	<b>Federal Aid</b>	\$640,000				<b>\$640,000</b>
25603	Bridge Replacement		<b>Regional Swap</b>	\$160,000				<b>\$160,000</b>
45691	BROS-C062()--8J-62	FHWA Approved	<b>Total</b>		<b>\$1,000,000</b>			<b>\$1,000,000</b>
Mahaska County	On G 13, Over N SKUNK RIVER, S7 T77 R15		<b>Federal Aid</b>		\$1,000,000			<b>\$1,000,000</b>
	Bridge Replacement		<b>Regional Swap</b>					
44767	BROS-C089()--8J-89	FHWA Approved	<b>Total</b>		<b>\$600,000</b>			<b>\$600,000</b>
Van Buren County	On 235TH RD, Over REEDS CREEK, S11 T68 R08		<b>Federal Aid</b>		\$600,000			<b>\$600,000</b>
	Bridge Replacement		<b>Regional Swap</b>					
38930	BROS-C090()--8J-90	FHWA Approved	<b>Total</b>		<b>\$600,000</b>			<b>\$600,000</b>
Wapello County	On 110TH AVE, Over LITTLE SOAP CREEK, S33 T71N R13W		<b>Federal Aid</b>		\$600,000			<b>\$600,000</b>
	Bridge Replacement		<b>Regional Swap</b>					
45067	BROS-C090()--8J-90	FHWA Approved	<b>Total</b>		<b>\$800,000</b>			<b>\$800,000</b>
Wapello County	On RICHLAND RD, Over MENNEIKA CREEK, S17 T73 R14		<b>Federal Aid</b>		\$800,000			<b>\$800,000</b>
	Bridge Replacement		<b>Regional Swap</b>					
37047	BROS-C054()--8J-54	FHWA Approved	<b>Total</b>			<b>\$1,000,000</b>		<b>\$1,000,000</b>
Keokuk County	On 328TH AVE, Over SOUTH FORK ENGLISH RIVER, S11 T77 R10		<b>Federal Aid</b>			\$1,000,000		<b>\$1,000,000</b>
	Bridge Replacement		<b>Regional Swap</b>					
53283	BROS-C062()--8J-62	FHWA Approved	<b>Total</b>			<b>\$800,000</b>		<b>\$800,000</b>
Mahaska County	On G 59, Over S COAL CREEK, S12 T74 R17		<b>Federal Aid</b>			\$800,000		<b>\$800,000</b>
	Bridge Replacement		<b>Regional Swap</b>					



Project ID	Project Number	Approval Level		2025	2026	2027	2028	Totals
Sponsor	Location	Letting Date						
STIP ID	Work Codes							

HBP

44743	BROS-C089)--8J-89	FHWA Approved	<b>Total</b>			<b>\$750,000</b>		<b>\$750,000</b>
Van Buren County	On 180th St, approximately 1/2 mile east of Peach Ave, east 1/2 mile over unnamed stream and Coppers creek		<b>Federal Aid</b>			\$750,000		<b>\$750,000</b>
	Bridge Replacement		<b>Regional Swap</b>					
44744	BROS-C089(103)--8J-89	FHWA Approved	<b>Total</b>			<b>\$600,000</b>		<b>\$600,000</b>
Van Buren County	On ROBIN AVE, Over Bear Creek, S01 T68 R09	2/17/2026	<b>Federal Aid</b>			\$600,000		<b>\$600,000</b>
	Bridge Replacement		<b>Regional Swap</b>					
45825	BROS-C090)--8J-90	FHWA Approved	<b>Total</b>			<b>\$700,000</b>		<b>\$700,000</b>
Wapello County	On V 41 (145TH ST), Over WOLF CREEK, S29 T73 R12		<b>Federal Aid</b>			\$700,000		<b>\$700,000</b>
	Bridge Replacement		<b>Regional Swap</b>					
52931	BROS-C090)--8J-90	FHWA Approved	<b>Total</b>			<b>\$650,000</b>		<b>\$650,000</b>
Wapello County	On 200TH AVE, Over VILLAGE CR, S1 T71 R15		<b>Federal Aid</b>			\$650,000		<b>\$650,000</b>
	Bridge Replacement-CCS		<b>Regional Swap</b>					
53275	BRS-C062)--60-62	FHWA Approved	<b>Total</b>			<b>\$1,000,000</b>		<b>\$1,000,000</b>
Mahaska County	On G 5T, Over BUCKLEY CREEK, S27 T77 R17		<b>Federal Aid</b>			\$800,000		<b>\$800,000</b>
	Bridge Replacement-CCS		<b>Regional Swap</b>			\$200,000		<b>\$200,000</b>
53276	BROS-C062)--5F-62	FHWA Approved	<b>Total</b>				<b>\$500,000</b>	<b>\$500,000</b>
Mahaska County	On T 31, Over N COAL CREEK, S17 T74 R17		<b>Federal Aid</b>				\$500,000	<b>\$500,000</b>
	Bridge Replacement		<b>Regional Swap</b>					
53278	BROS-C062)--8J-62	FHWA Approved	<b>Total</b>				<b>\$800,000</b>	<b>\$800,000</b>
Mahaska County	On N PARK AVE, Over SPRING CREEK, S17 T75 R15		<b>Federal Aid</b>				\$800,000	<b>\$800,000</b>
	Bridge Replacement		<b>Regional Swap</b>					

Project ID	Project Number	Approval Level		2025	2026	2027	2028	Totals
Sponsor	Location	Letting Date						
STIP ID	Work Codes							

HBP

53125	BROS-C089)--5F-89	FHWA Approved	<b>Total</b>				<b>\$800,000</b>	<b>\$800,000</b>
Van Buren County	On 205TH RD, Over CHEQUEST CREEK, S20 T69 R11		<b>Federal Aid</b>				\$800,000	<b>\$800,000</b>
	Bridge Replacement		<b>Regional Swap</b>					
53126	BROS-C089)--8J-89	FHWA Approved	<b>Total</b>				<b>\$700,000</b>	<b>\$700,000</b>
Van Buren County	On QUILL RD, Over BIG INDIAN CREEK, S1 T67 R09		<b>Federal Aid</b>				\$700,000	<b>\$700,000</b>
	Bridge Replacement		<b>Regional Swap</b>					
52442	BROS-C090)--8J-90	FHWA Approved	<b>Total</b>				<b>\$600,000</b>	<b>\$600,000</b>
Wapello County	On 182ND ST, Over UNNAMED CREEK, S5 T73 R15		<b>Federal Aid</b>				\$600,000	<b>\$600,000</b>
	Bridge Replacement		<b>Regional Swap</b>					
38929	BRS-C090)--60-90	FHWA Approved	<b>Total</b>				<b>\$500,000</b>	<b>\$500,000</b>
Wapello County	On H 17, Over COMPETINE CREEK, S15 T73 R12		<b>Federal Aid</b>				\$400,000	<b>\$400,000</b>
	Bridge Replacement		<b>Regional Swap</b>				\$100,000	<b>\$100,000</b>
52443	BRS-C090)--60-90	FHWA Approved	<b>Total</b>				<b>\$625,000</b>	<b>\$625,000</b>
Wapello County	On V 5H, Over BRANCH CEDAR CREEK, S21 T73 R13		<b>Federal Aid</b>				\$500,000	<b>\$500,000</b>
	Bridge Replacement		<b>Regional Swap</b>				\$125,000	<b>\$125,000</b>

ILL

52860	ILL-C054)--92-54	FHWA Approved	<b>Total</b>	<b>\$2,500,000</b>				<b>\$2,500,000</b>
Keokuk County	On G13 From V44 East to 225th Avenue		<b>Federal Aid</b>					
25506			<b>Regional Swap</b>					
47195	ILL-C062)--92-62	FHWA Approved	<b>Total</b>	<b>\$2,500,000</b>				<b>\$2,500,000</b>
Mahaska County	ON G29 FROM HWY 63 WEST TO HICKORY AVE.		<b>Federal Aid</b>					
25602	PCC Overlay		<b>Regional Swap</b>					

Project ID	Project Number	Approval Level		2025	2026	2027	2028	Totals
Sponsor	Location	Letting Date						
STIP ID	Work Codes							

ILL

53440	ILL-C051(96)--92-51	FHWA Approved	<b>Total</b>		\$3,125,000			\$3,125,000
Jefferson County	On 110th Street, from V63 W 3.9 miles	7/15/2025	<b>Federal Aid</b>					
	HMA Pavement - Full Depth Reclamation		<b>Regional</b>					
			<b>Swap</b>					
55163	ILL-C089()--92-89	FHWA Approved	<b>Total</b>		\$2,000,000			\$2,000,000
Van Buren County	On Jersey Ave from Hwy 2 to S Lake Sugema		<b>Federal Aid</b>					
	Parking Lot and Lacey Trl from N Lake Sugema		<b>Regional</b>					
	Parking Lot to Lacey State Park		<b>Swap</b>					
	PCC Pavement - Replace							
53285	ILL-C062()--92-62	FHWA Approved	<b>Total</b>			\$3,000,000		\$3,000,000
Mahaska County	beginning at G39 and Highway 163 west to Eaton		<b>Federal Aid</b>					
	Ave then north on Eaton Ave to the intersection of		<b>Regional</b>					
	state Hwy 163		<b>Swap</b>					
	PCC Overlay - Unbonded							

NHPP

39293	NHSX-063()--3H-62	FHWA Approved	<b>Total</b>	\$41,700,000	\$3,239,000	\$22,240,000	\$199,000	\$67,378,000
Iowa Department of Transportation	US 63: NW Bypass of Oskaloosa		<b>Federal Aid</b>	\$33,360,000	\$2,591,200	\$17,792,000	\$159,200	\$53,902,400
25378	Pave, Bridge New, Grading		<b>Regional</b>					
			<b>Swap</b>					

PRF

48443	BRFN-092()--39-54	FHWA Approved	<b>Total</b>	\$712,000				\$712,000
Iowa Department of Transportation	IA 92: German Creek 3.0 mi E of E Jct IA 149		<b>Federal Aid</b>					
25379	Bridge Deck Overlay		<b>Regional</b>					
			<b>Swap</b>					
52706	NHSN-063()--2R-62	FHWA Approved	<b>Total</b>	\$480,000				\$480,000
Iowa Department of Transportation	US 63: Mitigation for NW Oskaloosa Bypass		<b>Federal Aid</b>					
25377	Wetland Mitigation		<b>Regional</b>					
			<b>Swap</b>					

Project ID	Project Number	Approval Level		2025	2026	2027	2028	Totals
Sponsor	Location	Letting Date						
STIP ID	Work Codes							

PRF

52705	STPN-149)--2J-90	FHWA Approved	<b>Total</b>	<b>\$160,000</b>				<b>\$160,000</b>
Iowa Department of Transportation	IA 149: Approx 0.24 mi S of N Court St in Ottumwa		<b>Federal Aid</b>					
25380	Pave		<b>Regional Swap</b>					
52681	BRFN-092)--39-54	FHWA Approved	<b>Total</b>		<b>\$531,000</b>			<b>\$531,000</b>
Iowa Department of Transportation	IA 92: Rock Creek 0.4 mi W of Co Rd V45		<b>Federal Aid</b>					
	Bridge Deck Overlay		<b>Regional Swap</b>					

RTP

52737	NRT-C062(097)--9G-62	FHWA Approved	<b>Total</b>	<b>\$408,200</b>				<b>\$408,200</b>
Iowa Department of Natural Resources	Bluff Creek OHV Park, 1625 325th Street, S19 T74 R16	9/19/2023	<b>Federal Aid</b>	\$326,560				<b>\$326,560</b>
25614	Bridge Replacement		<b>Regional Swap</b>					
52825	NRT-C062(104)--9G-62	FHWA Approved	<b>Total</b>	<b>\$138,500</b>				<b>\$138,500</b>
Iowa Department of Natural Resources	Bluff Creek OHV Park, 1625 325th Street S19 T74 R16	9/19/2023	<b>Federal Aid</b>	\$110,800				<b>\$110,800</b>
25613	Buildings		<b>Regional Swap</b>					
52826	NRT-C062(105)--9G-62	FHWA Approved	<b>Total</b>	<b>\$237,270</b>				<b>\$237,270</b>
Iowa Department of Natural Resources	Bluff Creek OHV Park, parking lot construction. 1625 325th Street S19 T74 R16		<b>Federal Aid</b>	\$189,816				<b>\$189,816</b>
25615	Grade and Pave		<b>Regional Swap</b>					

Project ID	Project Number	Approval Level		2025	2026	2027	2028	Totals
Sponsor	Location	Letting Date						
STIP ID	Work Codes							

STBG

881	RGPL-PA15(RTP)--ST-00	FHWA Approved	<b>Total</b>	<b>\$43,750</b>				<b>\$43,750</b>
RPA 15	RPA 15: RPA 15 TRANSPORTATION PLANNING		<b>Federal Aid</b>	\$35,000				<b>\$35,000</b>
25017	Trans Planning		<b>Regional</b>	\$35,000				<b>\$35,000</b>
			<b>Swap</b>					
55845	RGTR-PA15(--ST-00	FHWA Approved	<b>Total</b>	<b>\$200,000</b>				<b>\$200,000</b>
RPA 15	Purchase a expansion light duty bus that can accommodate 14-20 passengers and 2-3 wheelchairs		<b>Federal Aid</b>	\$160,000				<b>\$160,000</b>
25608	Transit Investments		<b>Regional</b>	\$160,000				<b>\$160,000</b>
			<b>Swap</b>					
PA Note: Transit TPMS project number 11560.								
55689	STP-016(--2C-89	FHWA Approved	<b>Total</b>	<b>\$3,629,000</b>				<b>\$3,629,000</b>
Iowa Department of Transportation	IA 16: W of Co Rd V64 to IA 1		<b>Federal Aid</b>	\$2,903,200				<b>\$2,903,200</b>
25382	Pave		<b>Regional</b>					
			<b>Swap</b>					
55688	STP-149(--2C-54	FHWA Approved	<b>Total</b>	<b>\$6,113,000</b>				<b>\$6,113,000</b>
Iowa Department of Transportation	IA 149: IA 78 to 0.25 mi S of W Kelly St in Sigourney		<b>Federal Aid</b>	\$4,890,400				<b>\$4,890,400</b>
25381	Pavement Rehab		<b>Regional</b>					
			<b>Swap</b>					
47056	STP-S-C090(--5E-68	FHWA Approved	<b>Total</b>	<b>\$425,000</b>				<b>\$425,000</b>
Wapello County	On T61, from HWY 137 S 1 miles to 170th Street		<b>Federal Aid</b>	\$340,000				<b>\$340,000</b>
25565	PCC Pavement - Miscellaneous		<b>Regional</b>	\$340,000				<b>\$340,000</b>
			<b>Swap</b>					
PA Note: Project also includes \$425,000 contribution from Monroe County (RPA 17) on TPMS ID 45055.								
47051	STP-S-C090(--5E-90	FHWA Approved	<b>Total</b>	<b>\$1,500,000</b>				<b>\$1,500,000</b>
Wapello County	On T67 (Kirkville Road), from Hwy 63 N 3.7 miles to North City Limits		<b>Federal Aid</b>	\$1,200,000				<b>\$1,200,000</b>
25564	HMA Resurfacing/Cold-in-Place Recycling		<b>Regional</b>	\$1,200,000				<b>\$1,200,000</b>
			<b>Swap</b>					

Project ID	Project Number	Approval Level		2025	2026	2027	2028	Totals
Sponsor	Location	Letting Date						
STIP ID	Work Codes							

STBG

53271	STP-S-C090)--5E-90	FHWA Approved	<b>Total</b>	<b>\$1,500,000</b>				<b>\$1,500,000</b>
Wapello County	On T61 (Monroe Wapello Rd), from Blakesburg North Corporate Limits N 3.6 miles to HWY 34		<b>Federal Aid</b>	\$1,200,000				<b>\$1,200,000</b>
25566	HMA Resurfacing/Cold-in-Place Recycling		<b>Regional Swap</b>	\$1,200,000				<b>\$1,200,000</b>
PA Note: Project also includes \$250,000 contribution from Monroe County (RPA 17) on TPMS ID 55491.								
52498	BRF-021)--38-54	FHWA Approved	<b>Total</b>		<b>\$5,767,000</b>			<b>\$5,767,000</b>
Iowa Department of Transportation	IA 21: Cedar Creek 1.1 mi N of IA 92 Bridge Replacement, Right of Way		<b>Federal Aid</b>		\$4,613,600			<b>\$4,613,600</b>
			<b>Regional Swap</b>					
52510	BRF-063)--38-90	FHWA Approved	<b>Total</b>		<b>\$1,179,000</b>			<b>\$1,179,000</b>
Iowa Department of Transportation	US 63: Abandoned RR 4.8 mi N of Co Rd J15 (Bridge Removal)		<b>Federal Aid</b>		\$943,200			<b>\$943,200</b>
	Grade and Pave, Right of Way		<b>Regional Swap</b>					
52499	BRF-078)--38-54	FHWA Approved	<b>Total</b>		<b>\$1,930,000</b>			<b>\$1,930,000</b>
Iowa Department of Transportation	IA 78: Stream 3.4 mi W of IA 1 Bridge Replacement, Right of Way		<b>Federal Aid</b>		\$1,544,000			<b>\$1,544,000</b>
			<b>Regional Swap</b>					
52239	STP-S-C062)--5E-62	FHWA Approved	<b>Total</b>		<b>\$1,950,000</b>			<b>\$1,950,000</b>
Mahaska County	On G 29, from US63 E 4.8 miles to Oxford Ave.		<b>Federal Aid</b>		\$1,560,000			<b>\$1,560,000</b>
	HMA Resurfacing with Milling		<b>Regional Swap</b>		\$1,560,000			<b>\$1,560,000</b>
54704	BRF-016)--38-89	FHWA Approved	<b>Total</b>			<b>\$590,000</b>		<b>\$590,000</b>
Iowa Department of Transportation	IA 16: Stump Creek 3.3 mi W of Co Rd V64 Pave		<b>Federal Aid</b>			\$472,000		<b>\$472,000</b>
			<b>Regional Swap</b>					
54702	BRF-149)--38-54	FHWA Approved	<b>Total</b>			<b>\$1,487,000</b>		<b>\$1,487,000</b>
Iowa Department of Transportation	IA 149: North Skunk River 2.5 mi S of W Jct IA 92 Bridge Deck Overlay		<b>Federal Aid</b>			\$1,189,600		<b>\$1,189,600</b>
			<b>Regional Swap</b>					

Project ID	Project Number	Approval Level		2025	2026	2027	2028	Totals
Sponsor	Location	Letting Date						
STIP ID	Work Codes							

STBG

54552	STP-149)--2C-90	FHWA Approved	<b>Total</b>				<b>\$5,634,000</b>	<b>\$5,634,000</b>
Iowa Department of Transportation	IA 149: Des Moines River Bridge to W Woodland Ave in Ottumwa		<b>Federal Aid</b>				\$4,507,200	<b>\$4,507,200</b>
	Grade and Pave		<b>Regional Swap</b>					
DOT Note: Will use Y237								
55763	BRF-034)--38-90	FHWA Approved	<b>Total</b>				<b>\$5,000,000</b>	<b>\$5,000,000</b>
Iowa Department of Transportation	US 34: Bear Creek and ICE RR 4.2 mi W of Co Rd H35		<b>Federal Aid</b>				\$4,000,000	<b>\$4,000,000</b>
	Pave		<b>Regional Swap</b>					
55761	BRF-063)--38-90	FHWA Approved	<b>Total</b>				<b>\$640,000</b>	<b>\$640,000</b>
Iowa Department of Transportation	US 63: Fudge Creek 4.3 mi S of IA 137 (NB/SB)		<b>Federal Aid</b>				\$512,000	<b>\$512,000</b>
	Pave		<b>Regional Swap</b>					
55649	BRF-078)--38-54	FHWA Approved	<b>Total</b>				<b>\$950,000</b>	<b>\$950,000</b>
Iowa Department of Transportation	IA 78: Stream 3.9 mi E of IA 149		<b>Federal Aid</b>				\$760,000	<b>\$760,000</b>
	Pave		<b>Regional Swap</b>					
55760	BRF-149)--38-54	FHWA Approved	<b>Total</b>				<b>\$750,000</b>	<b>\$750,000</b>
Iowa Department of Transportation	IA 149: S Fork English River 1.3 mi N of IA 22		<b>Federal Aid</b>				\$600,000	<b>\$600,000</b>
	Pave		<b>Regional Swap</b>					
55648	BRF-149)--38-90	FHWA Approved	<b>Total</b>				<b>\$8,140,000</b>	<b>\$8,140,000</b>
Iowa Department of Transportation	IA 149: DME RR 3.9 mi N of US 34 (NB/SB)		<b>Federal Aid</b>				\$6,512,000	<b>\$6,512,000</b>
	Pave		<b>Regional Swap</b>					
55475	STP-S-C089)--5E-89	FHWA Approved	<b>Total</b>				<b>\$2,125,000</b>	<b>\$2,125,000</b>
Van Buren County	On W20 from HWY2 to J56 & J56 to Nova Ave		<b>Federal Aid</b>				\$1,700,000	<b>\$1,700,000</b>
	HMA Resurfacing with Hot In-Place Recycling		<b>Regional Swap</b>				\$1,700,000	<b>\$1,700,000</b>

Project ID	Project Number	Approval Level		2025	2026	2027	2028	Totals
Sponsor	Location	Letting Date						
STIP ID	Work Codes							

SWAP-HSIP

47053	HSIP-SWAP-C090()--FJ-90	DOT Approved	<b>Total</b>	<b>\$1,200,000</b>				<b>\$1,200,000</b>
Wapello County	On 87th Street, from T61 E 9.7 miles to HWY 34		<b>Federal Aid</b>					
	Culvert Repair, Shoulder Grading		<b>Regional</b>					
			<b>Swap</b>	\$1,200,000				<b>\$1,200,000</b>

SWAP-STBG

52731	STBG-SWAP-3960(601)--SG-54	DOT Approved	<b>Total</b>	<b>\$449,615</b>				<b>\$449,615</b>
Keswick	In the city of Keswick, On IRONS ST, from NCL S 0.15 miles	2/18/2025	<b>Federal Aid</b>					
	PCC Pavement - Replace		<b>Regional</b>	\$400,000				<b>\$400,000</b>
			<b>Swap</b>	\$400,000				<b>\$400,000</b>
39430	STBG-SWAP-5825(650)--SG-90	DOT Approved	<b>Total</b>	<b>\$3,039,605</b>				<b>\$3,039,605</b>
Ottumwa	In the city of Ottumwa, On Mary Street, from Ferry Street West 0.70 to Shaul Avenue	1/22/2025	<b>Federal Aid</b>					
	Grade and Pave		<b>Regional</b>	\$2,897,831				<b>\$2,897,831</b>
			<b>Swap</b>	\$2,897,831				<b>\$2,897,831</b>
54763	STBG-SWAP-5825()--SG-90	DOT Approved	<b>Total</b>			<b>\$3,204,950</b>		<b>\$3,204,950</b>
Ottumwa	In the city of Ottumwa, On N Court Street, from Park Avenue N 0.4 miles to Vogel Avenue		<b>Federal Aid</b>					
	PCC Pavement - Replace, Recreational Trail		<b>Regional</b>			\$2,563,960		<b>\$2,563,960</b>
			<b>Swap</b>			\$2,563,960		<b>\$2,563,960</b>

TAP

52733	TAP-R-3950(602)--8T-89	FHWA Approved	<b>Total</b>	<b>\$596,050</b>				<b>\$596,050</b>
Keosauqua	In the city of Keosauqua, On FRONT ST, from Van Buren St NE to Lucas St	2/18/2025	<b>Federal Aid</b>	\$318,000				<b>\$318,000</b>
25061	Miscellaneous		<b>Regional</b>	\$318,000				<b>\$318,000</b>
			<b>Swap</b>					
55849	TAP-R-C089()--8T-89	FHWA Approved	<b>Total</b>	<b>\$2,039,500</b>				<b>\$2,039,500</b>
Van Buren County Conservation Board	Bentonsport pedestrian bridge rehabilitation, over Des Moines River		<b>Federal Aid</b>	\$1,612,000				<b>\$1,612,000</b>
25627	Ped/Bike Structures		<b>Regional</b>					
			<b>Swap</b>					

PA Note: Includes \$1,612,000 in Statewide TAP funds.



Project ID	Project Number	Approval Level		2025	2026	2027	2028	Totals
Sponsor	Location	Letting Date						
STIP ID	Work Codes							

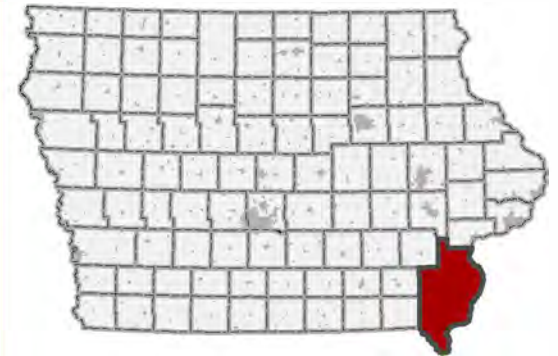
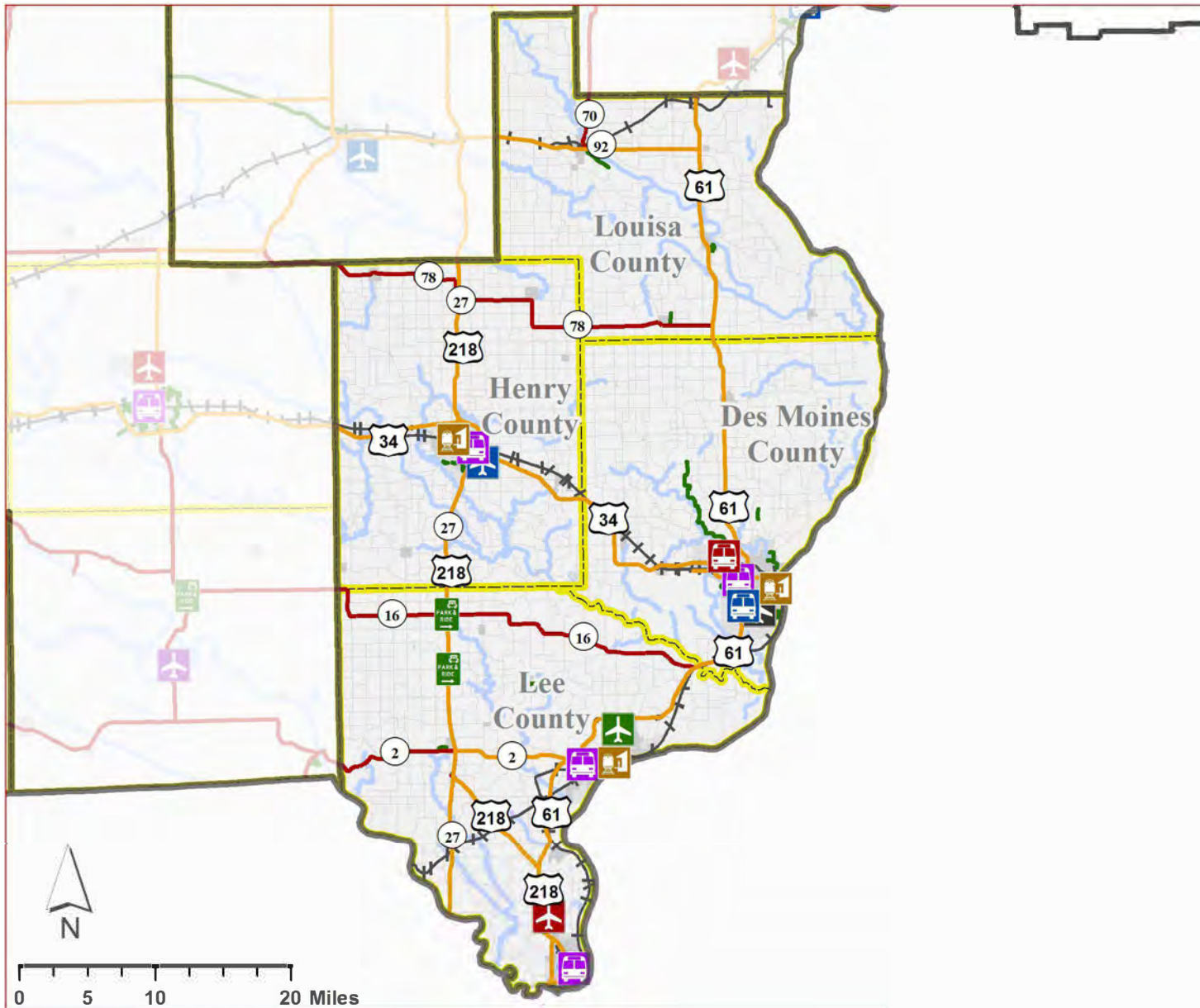
TAP

52734	TAP-U-5825()--8I-90	FHWA Approved	<b>Total</b>	<b>\$841,005</b>				<b>\$841,005</b>
Ottumwa	In the city of Ottumwa, On Ferry St, Richmond Av and Church St		<b>Federal Aid</b>	\$528,964				<b>\$528,964</b>
25062	Ped/Bike Grade & Pave		<b>Regional</b>	\$528,964				<b>\$528,964</b>
			<b>Swap</b>					
52732	TAP-U-C051()--8I-51	FHWA Approved	<b>Total</b>		<b>\$720,000</b>			<b>\$720,000</b>
Jefferson County Conservation Board	On Cedar View Trail, from 32nd Street SW 1.2 miles to 223rd St		<b>Federal Aid</b>		\$318,000			<b>\$318,000</b>
	Ped/Bike Paving		<b>Regional</b>		\$318,000			<b>\$318,000</b>
			<b>Swap</b>					

# Southeast Iowa Regional Planning Commission (RPA 16)

211 North Gear Avenue, Suite 100, West Burlington, IA 52655

Phone: 319-753-5107 | [www.seirpc.com](http://www.seirpc.com)



- |                 |                         |
|-----------------|-------------------------|
| Airports        | Interstate              |
| Commercial      | National Highway System |
| Enhanced        | Primary Roads           |
| General Service | Local Roads             |
| Basic Service   | Ramps                   |
| Local Service   | Trails                  |
| <b>Transit</b>  | Railroad                |
| Regional        | Rivers                  |
| Large Urban     | Major Lakes             |
| Small Urban     | RPA Planning Area       |
| Intercity Bus   | Counties                |
| Amtrak          | City Limits             |
| Park & Ride     | Urban Area              |

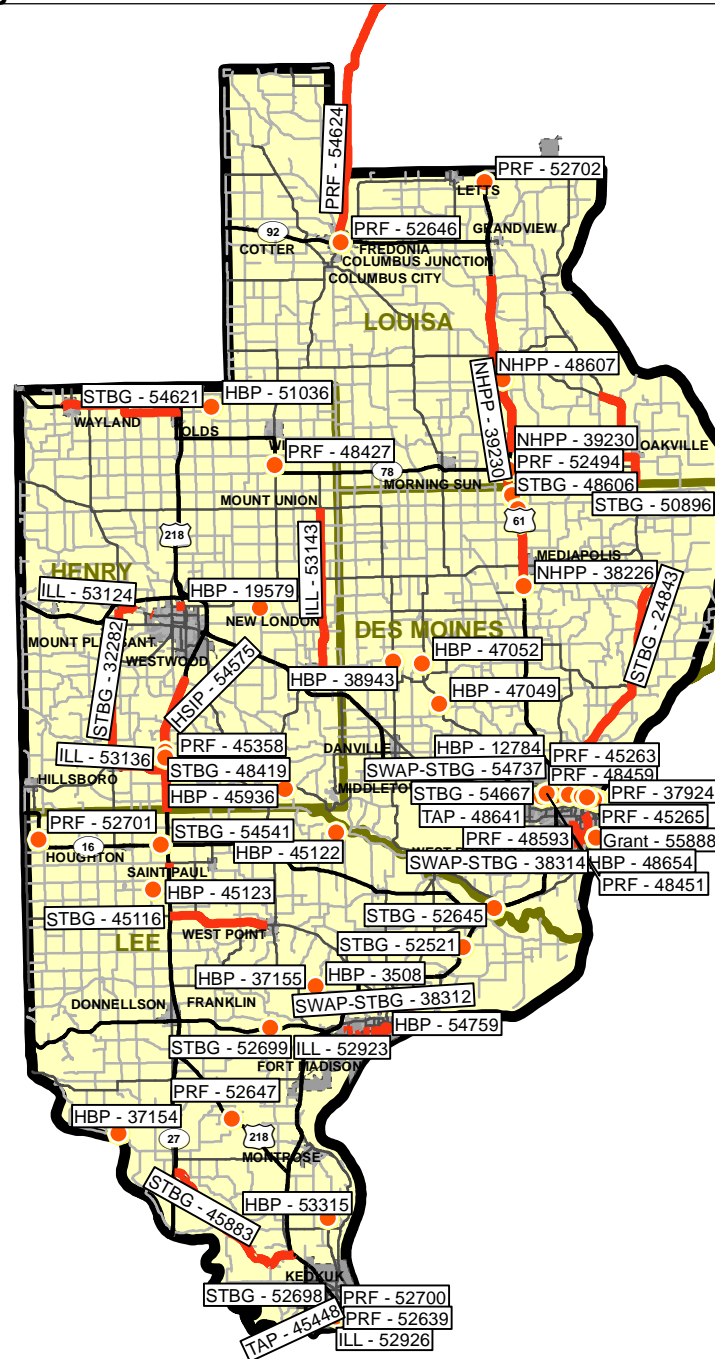
# 2025 Transportation Improvement Program

## Map key:

- / — Road or Bridge work
- STBG-5771 Funding program ("STBG") and TPMS ID number ("5771")

## To locate project in print listing:

1. Look under funding program - i.e. STBG, TAP, etc.
2. Locate county in which project sits
3. Find the TPMS number - e.g. "10238"



RPA 16

Project ID	Project Number	Approval Level		2025	2026	2027	2028	Totals
Sponsor	Location	Letting Date						
STIP ID	Work Codes							

Earmark

45447	HDP-0977(659)--71-29	FHWA Approved	<b>Total</b>	<b>\$8,096,002</b>				<b>\$8,096,002</b>
Burlington	In the city of Burlington, on SUMMER ST, from Harrison Ave S to Koestner St; Trail along Mason Rd and Hedge Ave	6/17/2025	<b>Federal Aid</b>	\$5,415,169				<b>\$5,415,169</b>
25134	Grade and Pave, Outside Services Engineering, Ped/Bike Grade & Pave		<b>Regional</b>	\$1,415,169				<b>\$1,415,169</b>
			<b>Swap</b>					

PA Note: Consolidated Appropriations Act, 2023; Trail from Mason Rd/Haskell St E to Hedge Ave/Summer St.

HBP

12784	BHOS-C029(94)--5N-29	FHWA Approved	<b>Total</b>	<b>\$900,000</b>				<b>\$900,000</b>
Des Moines County	On North Gear Avenue, Over Flint Creek, S23 T70 R3	1/22/2025	<b>Federal Aid</b>	\$900,000				<b>\$900,000</b>
25596	Bridge Rehabilitation		<b>Regional</b>					
			<b>Swap</b>					
38943	BHS-C029(93)--63-29	FHWA Approved	<b>Total</b>	<b>\$1,000,000</b>				<b>\$1,000,000</b>
Des Moines County	On Danville Road Bridge, Over Flint Creek, S22 T71 R4	1/22/2025	<b>Federal Aid</b>	\$800,000				<b>\$800,000</b>
25597	Bridge Rehabilitation		<b>Regional</b>					
			<b>Swap</b>	\$200,000				<b>\$200,000</b>
55182	BRM-2697(640)--8N-56	FHWA Approved	<b>Total</b>	<b>\$1,500,000</b>				<b>\$1,500,000</b>
Fort Madison	In the city of Fort Madison, On RICHARDS DR, Over DRY CREEK, S5 T67 R04		<b>Federal Aid</b>	\$1,200,000				<b>\$1,200,000</b>
25140	Bridge Replacement		<b>Regional</b>					
			<b>Swap</b>	\$300,000				<b>\$300,000</b>
54759	BROS-2697(637)--8J-56	FHWA Approved	<b>Total</b>	<b>\$650,000</b>				<b>\$650,000</b>
Fort Madison	In the city of Fort Madison, On 3RD ST, Over FORK CREEK, S3 T67 R04		<b>Federal Aid</b>	\$650,000				<b>\$650,000</b>
25086	Bridge Replacement		<b>Regional</b>					
			<b>Swap</b>					
37155	BROS-C056(113)--8J-56	FHWA Approved	<b>Total</b>	<b>\$351,000</b>				<b>\$351,000</b>
Lee County	On 265TH AVE, Over tributary to Devil's Creek, from Chalk Ridge Rd N approx. 500 Feet; NW1/4 S26 T68 R05	2/18/2025	<b>Federal Aid</b>	\$350,000				<b>\$350,000</b>
25463	Bridge Replacement		<b>Regional</b>					
			<b>Swap</b>					

Project ID	Project Number	Approval Level		2025	2026	2027	2028	Totals
Sponsor	Location	Letting Date						
STIP ID	Work Codes							

HBP

37154	BROS-C056(117)--5F-56	FHWA Approved	<b>Total</b>	<b>\$551,000</b>				<b>\$551,000</b>
Lee County	On BELFAST RD, Over MONK CREEK, from 140th Ave east approx.0.8 miles; NE1/4 S2 T66 R07	6/17/2025	<b>Federal Aid</b>	\$550,000				<b>\$550,000</b>
25464	Bridge Replacement		<b>Regional Swap</b>					
48654	BRM-0977(657)--8N-29	FHWA Approved	<b>Total</b>		<b>\$11,000,000</b>			<b>\$11,000,000</b>
Burlington	In the city of Burlington, on S MAIN ST, over DRAINAGE	9/15/2026	<b>Federal Aid</b>		\$800,000			<b>\$800,000</b>
	Bridge Replacement, Outside Services Engineering		<b>Regional Swap</b>		\$200,000			<b>\$200,000</b>
			<b>Grant App</b>		\$8,000,000			<b>\$8,000,000</b>

PA Note: Previously authorized \$1,071,780 in Scenic Byways funds for PE; Project is candidate for \$8 million in Earmark funds{MsoNormal}

51036	BROS-C044(100)--8J-44	FHWA Approved	<b>Total</b>		<b>\$610,000</b>			<b>\$610,000</b>
Henry County	On LEXINGTON AVE, Over small creek, S12 T73 R06	11/18/2025	<b>Federal Aid</b>		\$600,000			<b>\$600,000</b>
	Bridge Replacement		<b>Regional Swap</b>					
45123	BROS-C056(120)--8J-56	FHWA Approved	<b>Total</b>		<b>\$401,000</b>			<b>\$401,000</b>
Lee County	On 145TH ST, Over West Branch Sugar Creek, from 175th Ave W approx. 0.3 miles; S29 T69 R06	11/18/2025	<b>Federal Aid</b>		\$400,000			<b>\$400,000</b>
	Bridge Replacement		<b>Regional Swap</b>					
45122	BROS-C056(121)--8J-56	FHWA Approved	<b>Total</b>		<b>\$501,000</b>			<b>\$501,000</b>
Lee County	On 115TH ST, Over HELL HOLLOW CREEK, from 280th Ave W approx. 0.7 miles; S12 T69 R05	11/18/2025	<b>Federal Aid</b>		\$500,000			<b>\$500,000</b>
	Bridge Replacement		<b>Regional Swap</b>					
55107	BRS-C044(99)--60-44	FHWA Approved	<b>Total</b>		<b>\$1,210,000</b>			<b>\$1,210,000</b>
Henry County	On IOWA AVE, Over BIG CREEK, S28 T72 R06	11/17/2026	<b>Federal Aid</b>		\$960,000			<b>\$960,000</b>
	Bridge Replacement-PPCB		<b>Regional Swap</b>					
55109	BROS-C044(#80)--8J-44	FHWA Approved	<b>Total</b>			<b>\$710,000</b>		<b>\$710,000</b>
Henry County	On 200TH ST, Over LYNN CREEK, S29 T72 R06		<b>Federal Aid</b>			\$700,000		<b>\$700,000</b>
	Bridge Replacement-CCS		<b>Regional Swap</b>					

Project ID	Project Number	Approval Level		2025	2026	2027	2028	Totals
Sponsor	Location	Letting Date						
STIP ID	Work Codes							

HBP

53315	BROS-C056()--8J-56	FHWA Approved	<b>Total</b>			<b>\$301,000</b>		<b>\$301,000</b>
Lee County	On 270TH AVE, Over LAMALEES CREEK, from J82 N approx. 0.6 miles; S35 T66 R05		<b>Federal Aid</b>			\$300,000		<b>\$300,000</b>
	Bridge Replacement		<b>Regional</b>					
			<b>Swap</b>					
3508	BROS-C056(63)--5F-56	FHWA Approved	<b>Total</b>			<b>\$1,401,000</b>		<b>\$1,401,000</b>
Lee County	On Chalk Ridge Rd, Over Devil's Creek, from 265th Ave east approx. 220 Feet; NW1/4 S26 T68 R5	1/19/2028	<b>Federal Aid</b>			\$1,400,000		<b>\$1,400,000</b>
	Bridge Replacement		<b>Regional</b>					
			<b>Swap</b>					
53316	BROS-C056()--5F-56	FHWA Approved	<b>Total</b>				<b>\$276,000</b>	<b>\$276,000</b>
Lee County	On 165TH ST, Over PITMAN CREEK, from J40 NE approx. 0.2 miles; S3 T68 R05		<b>Federal Aid</b>				\$275,000	<b>\$275,000</b>
	Bridge Replacement		<b>Regional</b>					
			<b>Swap</b>					
55229	BROS-C056()--8J-56	FHWA Approved	<b>Total</b>				<b>\$381,000</b>	<b>\$381,000</b>
Lee County	On 165TH AVE, Over SUGAR CREEK, from 110th St. N Approx. 0.4 miles, S6 T69 R06		<b>Federal Aid</b>				\$380,000	<b>\$380,000</b>
	Bridge Replacement		<b>Regional</b>					
			<b>Swap</b>					
47052	BRS-C029(PG16)--60-29	FHWA Approved	<b>Total</b>				<b>\$1,000,000</b>	<b>\$1,000,000</b>
Des Moines County	On BEAVERDALE RD, Over FLINT RIVER, S23 T71 R04		<b>Federal Aid</b>				\$800,000	<b>\$800,000</b>
	Bridge Replacement		<b>Regional</b>					
			<b>Swap</b>				\$200,000	<b>\$200,000</b>

HSIP

55596	HSIPX-218()--3L-56	FHWA Approved	<b>Total</b>	<b>\$3,360,000</b>				<b>\$3,360,000</b>
Iowa Department of Transportation	US 218: Approx 0.3 mi S of Co Rd J38 to Big Creek Bridge (SB)		<b>Federal Aid</b>	\$3,024,000				<b>\$3,024,000</b>
25283	Pave		<b>Regional</b>					
			<b>Swap</b>					

Project ID	Project Number	Approval Level		2025	2026	2027	2028	Totals
Sponsor	Location	Letting Date						
STIP ID	Work Codes							

ILL

52923	ILL-2697)--93-56	FHWA Approved	<b>Total</b>	<b>\$10,304,000</b>				<b>\$10,304,000</b>
Fort Madison	In the city of Fort Madison, On AVE H and AVE L from 18TH ST to 20TH ST, and on 18TH ST and 20TH ST from AVE H to AVE L		<b>Federal Aid</b>					
25088	Grade and Pave, Outside Services Engineering, Ped/Bike Grade & Pave		<b>Regional</b>					
			<b>Swap</b>					
53123	ILL-C044(W55)--92-44	FHWA Approved	<b>Total</b>	<b>\$3,100,000</b>				<b>\$3,100,000</b>
Henry County	On W55, Skunk River bridge to Old Hwy 34		<b>Federal Aid</b>					
25191	PCC Pavement - Replace		<b>Regional</b>					
			<b>Swap</b>					
52926	ILL-3942)--93-56	FHWA Approved	<b>Total</b>		<b>\$30,000,000</b>			<b>\$30,000,000</b>
Keokuk	In the city of Keokuk, Keokuk Rail Bridge over Mississippi River		<b>Federal Aid</b>					
	Bridge Repair, Pier Repair, Bridge Painting		<b>Regional</b>					
			<b>Swap</b>					
55133	ILL-4930)--93-29	FHWA Approved	<b>Total</b>		<b>\$3,830,000</b>			<b>\$3,830,000</b>
Mediapolis	In the city of Mediapolis, On MAIN ST from Harrison St E to Lofgren Dr		<b>Federal Aid</b>					
	PCC Pavement - Grade and Replace, Outside Services Engineering, Ped/Bike Grade & Pave		<b>Regional</b>					
			<b>Swap</b>					
53136	ILL-C044(J20)--92-44	FHWA Approved	<b>Total</b>				<b>\$4,500,000</b>	<b>\$4,500,000</b>
Henry County	On Salem Rd (J20), from W55 E to HWY 218		<b>Federal Aid</b>					
	PCC Pavement - Replace		<b>Regional</b>					
			<b>Swap</b>					
53124	ILL-C044(Old 34)--92-44	FHWA Approved	<b>Total</b>				<b>\$1,200,000</b>	<b>\$1,200,000</b>
Henry County	On OLD HWY 34, from Franklin Avenue E 1 mile to Bridge		<b>Federal Aid</b>					
	PCC Pavement - Replace		<b>Regional</b>					
			<b>Swap</b>					

Project ID	Project Number	Approval Level		2025	2026	2027	2028	Totals
Sponsor	Location	Letting Date						
STIP ID	Work Codes							

ILL

53143	ILL-C044(X23)--92-44	FHWA Approved	<b>Total</b>				<b>\$4,600,000</b>	<b>\$4,600,000</b>
Henry County	On Racine Avenue (X23), from the intersection of X23 & H28 S to intersection of X23 & 260th St.		<b>Federal Aid</b>					
	PCC Pavement - Replace		<b>Regional</b>					
			<b>Swap</b>					

NHPP

55716	NHSX-034())--3H-44	FHWA Approved	<b>Total</b>	<b>\$2,250,000</b>				<b>\$2,250,000</b>
Iowa Department of Transportation	US 34: E US 218 Interchange to E of Nebraska Ave (WB)		<b>Federal Aid</b>	\$1,800,000				<b>\$1,800,000</b>
25215	Pave		<b>Regional</b>					
			<b>Swap</b>					
38226	NHSX-061())--3H-29	FHWA Approved	<b>Total</b>	<b>\$24,917,000</b>	<b>\$1,461,000</b>			<b>\$26,378,000</b>
Iowa Department of Transportation	US 61: S of 210th St to N of Mediapolis		<b>Federal Aid</b>	\$19,933,600	\$1,168,800			<b>\$21,102,400</b>
25214	Pave		<b>Regional</b>					
			<b>Swap</b>					
39230	NHSX-061())--3H-29	FHWA Approved	<b>Total</b>	<b>\$3,514,000</b>	<b>\$33,859,000</b>	<b>\$374,000</b>		<b>\$37,747,000</b>
Iowa Department of Transportation	US 61: N of Mediapolis to 0.5 mi N of IA 78		<b>Federal Aid</b>	\$2,811,200	\$27,087,200	\$299,200		<b>\$30,197,600</b>
25216	Pave		<b>Regional</b>					
			<b>Swap</b>					
48607	NHSX-061())--3H-58	FHWA Approved	<b>Total</b>		<b>\$8,110,000</b>	<b>\$98,903,000</b>		<b>\$107,013,000</b>
Iowa Department of Transportation	US 61: 0.5 mi N of IA 78 to 2.0 mi S of IA 92		<b>Federal Aid</b>		\$6,488,000	\$79,122,400		<b>\$85,610,400</b>
	Grade and Pave, Culvert New, Grading		<b>Regional</b>					
			<b>Swap</b>					

PRF

52639	BRFN-019())--39-56	FHWA Approved	<b>Total</b>	<b>\$20,000</b>	<b>\$20,000</b>	<b>\$20,000</b>	<b>\$20,000</b>	<b>\$80,000</b>
Iowa Department of Transportation	IA 136: Mississippi River in Keokuk (State Share)		<b>Federal Aid</b>					
25278	Bridge Cleaning		<b>Regional</b>					
			<b>Swap</b>					
45265	BRFN-034())--39-29	FHWA Approved	<b>Total</b>	<b>\$1,392,000</b>				<b>\$1,392,000</b>
Iowa Department of Transportation	US 34: WB Ramp to US 34 0.4 mi W of IL in Burlington		<b>Federal Aid</b>					
25219	Bridge Deck Overlay		<b>Regional</b>					
			<b>Swap</b>					



Project ID	Project Number	Approval Level		2025	2026	2027	2028	Totals
Sponsor	Location	Letting Date						
STIP ID	Work Codes							

PRF

48593	BRFN-034)--39-29	FHWA Approved	<b>Total</b>	<b>\$228,000</b>				<b>\$228,000</b>
Iowa Department of Transportation	US 34: W Burlington Ave 0.5 mi W of US 61 (WB)		<b>Federal Aid</b>					
25220	Bridge Rehabilitation		<b>Regional Swap</b>					
37924	BRFN-034)--39-29	FHWA Approved	<b>Total</b>	<b>\$50,000</b>	<b>\$50,000</b>	<b>\$50,000</b>	<b>\$50,000</b>	<b>\$200,000</b>
Iowa Department of Transportation	US 34: Mississippi River in Burlington (State Share)		<b>Federal Aid</b>					
25280	Bridge Cleaning		<b>Regional Swap</b>					
48451	BRFN-034)--39-29	FHWA Approved	<b>Total</b>	<b>\$766,000</b>				<b>\$766,000</b>
Iowa Department of Transportation	US 34: W Burlington Ave 0.5 mi W of US 61 (EB)		<b>Federal Aid</b>					
25281	Bridge Deck Overlay		<b>Regional Swap</b>					
48459	BRFN-061)--39-29	FHWA Approved	<b>Total</b>	<b>\$1,937,000</b>				<b>\$1,937,000</b>
Iowa Department of Transportation	US 61: US 34 in Burlington		<b>Federal Aid</b>					
25279	Bridge Deck Overlay		<b>Regional Swap</b>					
45358	BRFN-218)--39-44	FHWA Approved	<b>Total</b>	<b>\$4,897,000</b>				<b>\$4,897,000</b>
Iowa Department of Transportation	US 218: North Fish Creek 1.1 mi N of Co Rd J20 (NB)		<b>Federal Aid</b>					
25221	Bridge Replacement		<b>Regional Swap</b>					
48427	STPN-078)--2J-44	FHWA Approved	<b>Total</b>	<b>\$999,000</b>				<b>\$999,000</b>
Iowa Department of Transportation	IA 78: Stream 0.3 mi W of E Jct Co Rd W66		<b>Federal Aid</b>					
25282	Culvert Replacement, Right of Way		<b>Regional Swap</b>					
52701	BRFN-016)--39-56	FHWA Approved	<b>Total</b>		<b>\$596,000</b>			<b>\$596,000</b>
Iowa Department of Transportation	IA 16: Little Cedar Creek 1.7 mi E of Co Rd W46		<b>Federal Aid</b>					
	Bridge Deck Overlay		<b>Regional Swap</b>					

Project ID	Project Number	Approval Level		2025	2026	2027	2028	Totals
Sponsor	Location	Letting Date						
STIP ID	Work Codes							

PRF

52702	BRFN-061()--39-58	FHWA Approved	<b>Total</b>		<b>\$418,000</b>			<b>\$418,000</b>
Iowa Department of Transportation	US 61: DME RR 3.4 mi N of W Jct IA 92 (NB) Bridge Deck Overlay		<b>Federal Aid</b>					
			<b>Regional</b>					
			<b>Swap</b>					
52646	BRFN-092()--39-58	FHWA Approved	<b>Total</b>		<b>\$614,000</b>			<b>\$614,000</b>
Iowa Department of Transportation	IA 92: Main St and Collins Rd 0.3 mi W of IA 70 in Columbus Jct Bridge Deck Overlay		<b>Federal Aid</b>					
			<b>Regional</b>					
			<b>Swap</b>					
52647	BRFN-218()--39-56	FHWA Approved	<b>Total</b>		<b>\$807,000</b>			<b>\$807,000</b>
Iowa Department of Transportation	US 218: BNSF RR 4.4 mi S of US 61 Bridge Deck Overlay		<b>Federal Aid</b>					
			<b>Regional</b>					
			<b>Swap</b>					
55592	BRFN-019()--39-56	FHWA Approved	<b>Total</b>				<b>\$50,000</b>	<b>\$50,000</b>
Iowa Department of Transportation	IA 136: Mississippi River in Keokuk Pave		<b>Federal Aid</b>					
			<b>Regional</b>					
			<b>Swap</b>					
55590	BRFN-034()--39-29	FHWA Approved	<b>Total</b>				<b>\$250,000</b>	<b>\$250,000</b>
Iowa Department of Transportation	US 34: Broadway Ave 1.0 mi W of US 61 in West Burlington (EB) Pave		<b>Federal Aid</b>					
			<b>Regional</b>					
			<b>Swap</b>					
55593	BRFN-034()--39-29	FHWA Approved	<b>Total</b>				<b>\$250,000</b>	<b>\$250,000</b>
Iowa Department of Transportation	US 34: Gear Ave 1.6 mi W of US 61 in West Burlington Pave		<b>Federal Aid</b>					
			<b>Regional</b>					
			<b>Swap</b>					
55717	BRFN-034()--39-29	FHWA Approved	<b>Total</b>				<b>\$500,000</b>	<b>\$500,000</b>
Iowa Department of Transportation	US 34: BNSF RR 0.3 mi W of US 61 in West Burlington (EB/WB) Pave		<b>Federal Aid</b>					
			<b>Regional</b>					
			<b>Swap</b>					

Project ID	Project Number	Approval Level		2025	2026	2027	2028	Totals
Sponsor	Location	Letting Date						
STIP ID	Work Codes							

PRF

55720	BRFN-034())--39-29	FHWA Approved	<b>Total</b>				<b>\$250,000</b>	<b>\$250,000</b>
Iowa Department of Transportation	US 34: 5th St 2.0 mi E of US 61 in Burlington		<b>Federal Aid</b>					
	Pave		<b>Regional</b>					
			<b>Swap</b>					
55719	BRFN-034())--39-29	FHWA Approved	<b>Total</b>				<b>\$250,000</b>	<b>\$250,000</b>
Iowa Department of Transportation	US 34: 4th St 2.1 mi E of US 61 in Burlington		<b>Federal Aid</b>					
	Pave		<b>Regional</b>					
			<b>Swap</b>					
55718	BRFN-061())--39-58	FHWA Approved	<b>Total</b>				<b>\$1,190,000</b>	<b>\$1,190,000</b>
Iowa Department of Transportation	US 61: Iowa River 4.2 mi S of IA 92		<b>Federal Aid</b>					
	Pave		<b>Regional</b>					
			<b>Swap</b>					
55591	BRFN-092())--39-58	FHWA Approved	<b>Total</b>				<b>\$440,000</b>	<b>\$440,000</b>
Iowa Department of Transportation	IA 92: Monkey Run Creek 0.6 mi W of IA 70 in Columbus Jct		<b>Federal Aid</b>					
	Pave		<b>Regional</b>					
			<b>Swap</b>					

STBG

48606	BRF-061())--38-29	FHWA Approved	<b>Total</b>	<b>\$4,201,000</b>	<b>\$1,401,000</b>			<b>\$5,602,000</b>
Iowa Department of Transportation	US 61: Branch Smith Creek 1.0 mi S of Louisa Co		<b>Federal Aid</b>	\$3,360,800	\$1,120,800			<b>\$4,481,600</b>
25218	Culvert Replacement, Right of Way		<b>Regional</b>					
			<b>Swap</b>					
48419	BRF-218())--38-44	FHWA Approved	<b>Total</b>	<b>\$2,425,000</b>				<b>\$2,425,000</b>
Iowa Department of Transportation	US 218: South Fish Creek 0.7 mi N of Co Rd J20 (NB)		<b>Federal Aid</b>	\$1,940,000				<b>\$1,940,000</b>
25217	Bridge Replacement, Right of Way		<b>Regional</b>					
			<b>Swap</b>					
949	RGPL-PA16(RTP)--ST-00	FHWA Approved	<b>Total</b>	<b>\$256,652</b>	<b>\$256,652</b>	<b>\$256,652</b>	<b>\$256,652</b>	<b>\$1,026,608</b>
RPA 16	SEIRPC: RPA 16 TRANSPORTATION PLANNING		<b>Federal Aid</b>	\$205,321	\$205,321	\$205,321	\$205,321	<b>\$821,284</b>
25015	Trans Planning		<b>Regional</b>	\$205,321	\$205,321	\$205,321	\$205,321	<b>\$821,284</b>
			<b>Swap</b>					

Project ID	Project Number	Approval Level		2025	2026	2027	2028	Totals
Sponsor	Location	Letting Date						
STIP ID	Work Codes							

STBG

24843	STP-S-C029(98)--5E-29	FHWA Approved	<b>Total</b>	<b>\$3,800,000</b>				<b>\$3,800,000</b>
Des Moines County	On X 99, from Pond Street to Meeker's Landing Road	1/22/2025	<b>Federal Aid</b>	\$1,642,756				<b>\$1,642,756</b>
25595	Pavement Rehab		<b>Regional</b>	\$1,642,756				<b>\$1,642,756</b>
			<b>Swap</b>					
52699	BRF-002()--38-56	FHWA Approved	<b>Total</b>		<b>\$1,028,000</b>			<b>\$1,028,000</b>
Iowa Department of Transportation	IA 2: Big Sugar Creek 3.4 mi W of W Jct US 61		<b>Federal Aid</b>		\$822,400			<b>\$822,400</b>
	Bridge Deck Overlay		<b>Regional</b>					
			<b>Swap</b>					
50896	STP-S-C058(X99)--5E-58	FHWA Approved	<b>Total</b>		<b>\$2,800,000</b>			<b>\$2,800,000</b>
Louisa County	On X 99, FROM COUNTY LINE TO E AVENUE		<b>Federal Aid</b>		\$1,625,073			<b>\$1,625,073</b>
	HMA Resurfacing with Milling		<b>Regional</b>		\$1,625,073			<b>\$1,625,073</b>
			<b>Swap</b>					
52723	STP-U-5292()--70-44	FHWA Approved	<b>Total</b>		<b>\$3,260,440</b>			<b>\$3,260,440</b>
Mount Pleasant	In the city of Mount Pleasant, On Winfield Ave from Broadway St to Grand Ave; Trail on Grand Ave from Winfield to Baker		<b>Federal Aid</b>		\$1,840,863			<b>\$1,840,863</b>
	Grade and Pave, Outside Services Engineering, Ped/Bike Grade & Pave		<b>Regional</b>		\$1,840,863			<b>\$1,840,863</b>
			<b>Swap</b>					
PA Note: Project includes TAP funding for a trail, along both Winfield Ave and Grand Ave.								
54679	BRF-034()--38-29	FHWA Approved	<b>Total</b>			<b>\$2,109,000</b>		<b>\$2,109,000</b>
Iowa Department of Transportation	US 34: BNSF RR and City Streets 1.4 mi E of US 61 in Burlington		<b>Federal Aid</b>			\$1,687,200		<b>\$1,687,200</b>
	Bridge Rehabilitation		<b>Regional</b>					
			<b>Swap</b>					
DOT Note: Will use Y237								
54667	BRF-034()--38-29	FHWA Approved	<b>Total</b>			<b>\$1,080,000</b>		<b>\$1,080,000</b>
Iowa Department of Transportation	US 34: Broadway Ave 1.0 mi W of US 61 in Burlington (WB)		<b>Federal Aid</b>			\$864,000		<b>\$864,000</b>
	Bridge Deck Overlay		<b>Regional</b>					
			<b>Swap</b>					

Project ID	Project Number	Approval Level		2025	2026	2027	2028	Totals
Sponsor	Location	Letting Date						
STIP ID	Work Codes							

STBG

54579	BRF-034()--38-29	FHWA Approved	<b>Total</b>			<b>\$4,959,000</b>		<b>\$4,959,000</b>
Iowa Department of Transportation	US 34: BNSF RR and City Streets 1.5 mi E of US 61 in Burlington		<b>Federal Aid</b>			\$3,967,200		<b>\$3,967,200</b>
	Bridge Rehabilitation		<b>Regional</b>					
			<b>Swap</b>					
DOT Note: Will use Y237								
52645	BRF-061()--38-29	FHWA Approved	<b>Total</b>			<b>\$1,588,000</b>		<b>\$1,588,000</b>
Iowa Department of Transportation	US 61: Skunk River 0.5 mi N of IA 16 (SB)		<b>Federal Aid</b>			\$1,270,400		<b>\$1,270,400</b>
	Bridge Deck Overlay		<b>Regional</b>					
			<b>Swap</b>					
45883	STP-S-C056()--5E-56	FHWA Approved	<b>Total</b>			<b>\$4,125,029</b>		<b>\$4,125,029</b>
Lee County	On W 62, from Hwy 27 E approx. 9.5 miles to Hwy 61		<b>Federal Aid</b>			\$1,658,074		<b>\$1,658,074</b>
	Pavement Rehab		<b>Regional</b>			\$1,658,074		<b>\$1,658,074</b>
			<b>Swap</b>					
54541	BRF-016()--38-56	FHWA Approved	<b>Total</b>				<b>\$3,269,000</b>	<b>\$3,269,000</b>
Iowa Department of Transportation	IA 16: Sugar Creek 0.3 mi W of US 218		<b>Federal Aid</b>				\$2,615,200	<b>\$2,615,200</b>
	Bridge New, Right of Way		<b>Regional</b>					
			<b>Swap</b>					
52521	BRF-061()--38-56	FHWA Approved	<b>Total</b>				<b>\$3,708,000</b>	<b>\$3,708,000</b>
Iowa Department of Transportation	US 61: Lost Creek 2.4 mi S of IA 16 (NB)		<b>Federal Aid</b>				\$2,966,400	<b>\$2,966,400</b>
	Bridge Replacement		<b>Regional</b>					
			<b>Swap</b>					
55773	BRF-061()--38-58	FHWA Approved	<b>Total</b>				<b>\$500,000</b>	<b>\$500,000</b>
Iowa Department of Transportation	US 61: Drainage Ditch 2.7 mi S of Co Rd X99		<b>Federal Aid</b>				\$400,000	<b>\$400,000</b>
	Pave		<b>Regional</b>					
			<b>Swap</b>					
55598	BRF-078()--38-44	FHWA Approved	<b>Total</b>				<b>\$1,260,000</b>	<b>\$1,260,000</b>
Iowa Department of Transportation	IA 78: Stream 2.0 mi W of W Jct Co Rd W66		<b>Federal Aid</b>				\$1,008,000	<b>\$1,008,000</b>
	Pave		<b>Regional</b>					
			<b>Swap</b>					

Project ID	Project Number	Approval Level		2025	2026	2027	2028	Totals
Sponsor	Location	Letting Date						
STIP ID	Work Codes							

STBG

55772	BRF-092)--38-58	FHWA Approved	<b>Total</b>				<b>\$3,740,000</b>	<b>\$3,740,000</b>
Iowa Department of Transportation	IA 92: Iowa River 0.5 mi E of IA 70		<b>Federal Aid</b>				\$2,992,000	<b>\$2,992,000</b>
	Pave		<b>Regional</b>					
			<b>Swap</b>					
55721	BRF-218)--38-44	FHWA Approved	<b>Total</b>				<b>\$820,000</b>	<b>\$820,000</b>
Iowa Department of Transportation	US 218: US 218 Ramp G 3.3 mi N of S Jct US 34		<b>Federal Aid</b>				\$656,000	<b>\$656,000</b>
	Pave		<b>Regional</b>					
			<b>Swap</b>					
37505	STP-S-C044(170th)--5E-44	FHWA Approved	<b>Total</b>				<b>\$2,930,000</b>	<b>\$2,930,000</b>
Henry County	On H-28 from Hwy 218 E 5.5 miles to Oasis Ave		<b>Federal Aid</b>				\$1,658,073	<b>\$1,658,073</b>
	PCC Overlay		<b>Regional</b>				\$1,658,073	<b>\$1,658,073</b>
			<b>Swap</b>					

SWAP-HSIP

55245	HSIP-SWAP-C056(119)--FJ-56	DOT Approved	<b>Total</b>	<b>\$535,600</b>				<b>\$535,600</b>
Lee County	On W62, from HWY 27 SE 3.9 miles to 340th St	11/19/2024	<b>Federal Aid</b>					
	HMA Paved Shoulder - New		<b>Regional</b>					
			<b>Swap</b>	\$400,000				<b>\$400,000</b>

SWAP-STBG

36915	STBG-SWAP-0977(671)--SG-29	DOT Approved	<b>Total</b>	<b>\$4,500,000</b>				<b>\$4,500,000</b>
Burlington	In the city of Burlington, On WASHINGTON ST, from Front Street W to approximately 100 feet east of Hawkeye Street	2/18/2025	<b>Federal Aid</b>					
	Grade and Pave, Outside Services Engineering, Ped/Bike Grade & Pave		<b>Regional</b>	\$867,275				<b>\$867,275</b>
			<b>Swap</b>	\$867,275				<b>\$867,275</b>
38312	STBG-SWAP-2697(638)--SG-56	DOT Approved	<b>Total</b>	<b>\$2,066,700</b>				<b>\$2,066,700</b>
Fort Madison	In the city of Fort Madison, On AVE L, from 20th St. W to approx. 82 ft W of 29th St	7/15/2025	<b>Federal Aid</b>					
	PCC Overlay, Outside Services Engineering, Ped/Bike Grade & Pave		<b>Regional</b>	\$780,000				<b>\$780,000</b>
			<b>Swap</b>	\$780,000				<b>\$780,000</b>

Project ID	Project Number	Approval Level		2025	2026	2027	2028	Totals
Sponsor	Location	Letting Date						
STIP ID	Work Codes							

SWAP-STBG

48640	STBG-SWAP-2697)--SG-56	DOT Approved	<b>Total</b>		<b>\$1,998,000</b>			<b>\$1,998,000</b>
Fort Madison	In the city of Fort Madison, On AVE L, from 30th St W to 35th St, and on AVE O from 36th St W to 41st St		<b>Federal Aid</b>					
			<b>Regional</b>		\$1,387,932			<b>\$1,387,932</b>
	Pavement Rehab, Outside Services Engineering, Ped/Bike Grade & Pave		<b>Swap</b>		\$1,387,932			<b>\$1,387,932</b>
54737	STBG-SWAP-0977)--SG-29	DOT Approved	<b>Total</b>			<b>\$2,230,000</b>		<b>\$2,230,000</b>
Burlington	In the city of Burlington, on SUNNYSIDE AVE, from Roosevelt Ave to Osborn St		<b>Federal Aid</b>					
			<b>Regional</b>			\$1,356,606		<b>\$1,356,606</b>
	Grade and Pave, HMA Resurfacing, Outside Services Engineering		<b>Swap</b>			\$1,356,606		<b>\$1,356,606</b>
55866	STBG-SWAP-8255)--SG-29	DOT Approved	<b>Total</b>				<b>\$2,708,758</b>	<b>\$2,708,758</b>
West Burlington	In the city of West Burlington, On MT PLEASANT ST, from approx. 550 ft east of US 34 Ramp E west to City Limits		<b>Federal Aid</b>				\$1,356,606	<b>\$1,356,606</b>
			<b>Regional</b>					
	Pavement Rehab, Outside Services Engineering, Ped/Bike Paving		<b>Swap</b>				\$1,356,606	<b>\$1,356,606</b>

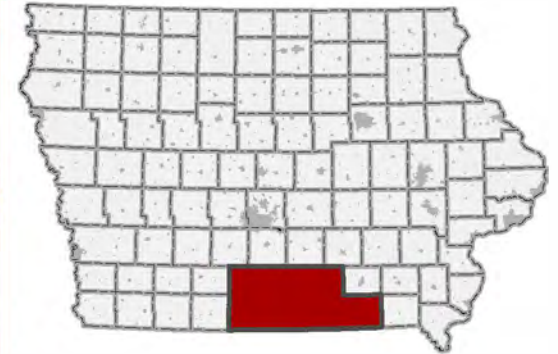
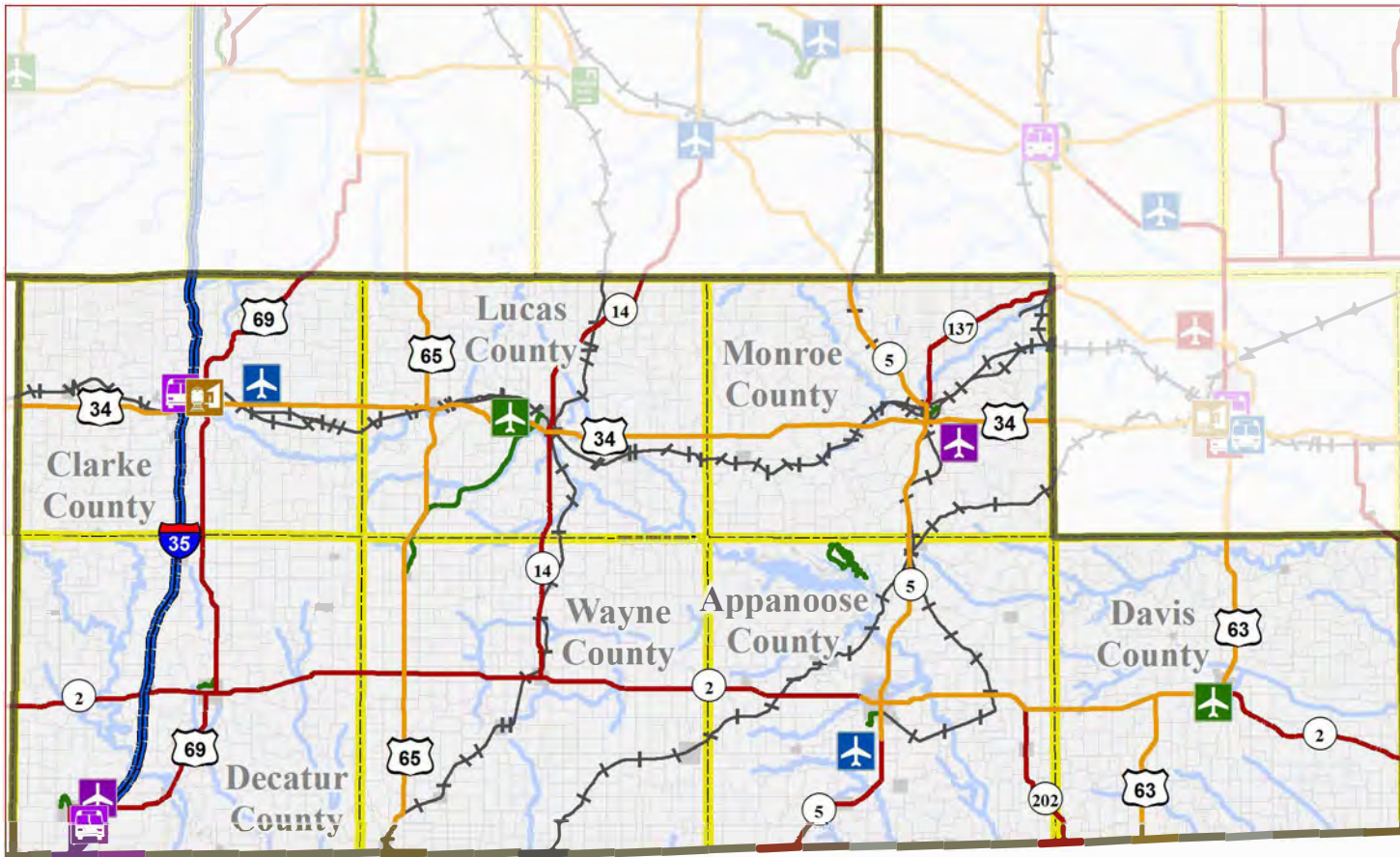
TAP

45448	TAP-U-3942(618)--8I-56	FHWA Approved	<b>Total</b>	<b>\$1,182,371</b>				<b>\$1,182,371</b>
Keokuk	In the city of Keokuk, trail along Mississippi River from Victory Park S 1.0 mi. to boat launch	1/22/2025	<b>Federal Aid</b>	\$347,534				<b>\$347,534</b>
25113			<b>Regional</b>	\$347,534				<b>\$347,534</b>
	Subdrains, Outside Services Engineering, Ped/Bike Grade & Pave		<b>Swap</b>					

# Chariton Valley Planning & Development (RPA 17)

308 North 12th Street, Centerville, IA 52544

Phone: 641-437-4359 | [www.cvpdcog.com](http://www.cvpdcog.com)



- |                 |                         |
|-----------------|-------------------------|
| Airports        | Interstate              |
| Commercial      | National Highway System |
| Enhanced        | Primary Roads           |
| General Service | Local Roads             |
| Basic Service   | Ramps                   |
| Local Service   | Trails                  |
| Transit         | Railroad                |
| Regional        | Rivers                  |
| Large Urban     | Major Lakes             |
| Small Urban     | RPA Planning Area       |
| Intercity Bus   | Counties                |
| Amtrak          | City Limits             |
| Park & Ride     | Urban Area              |





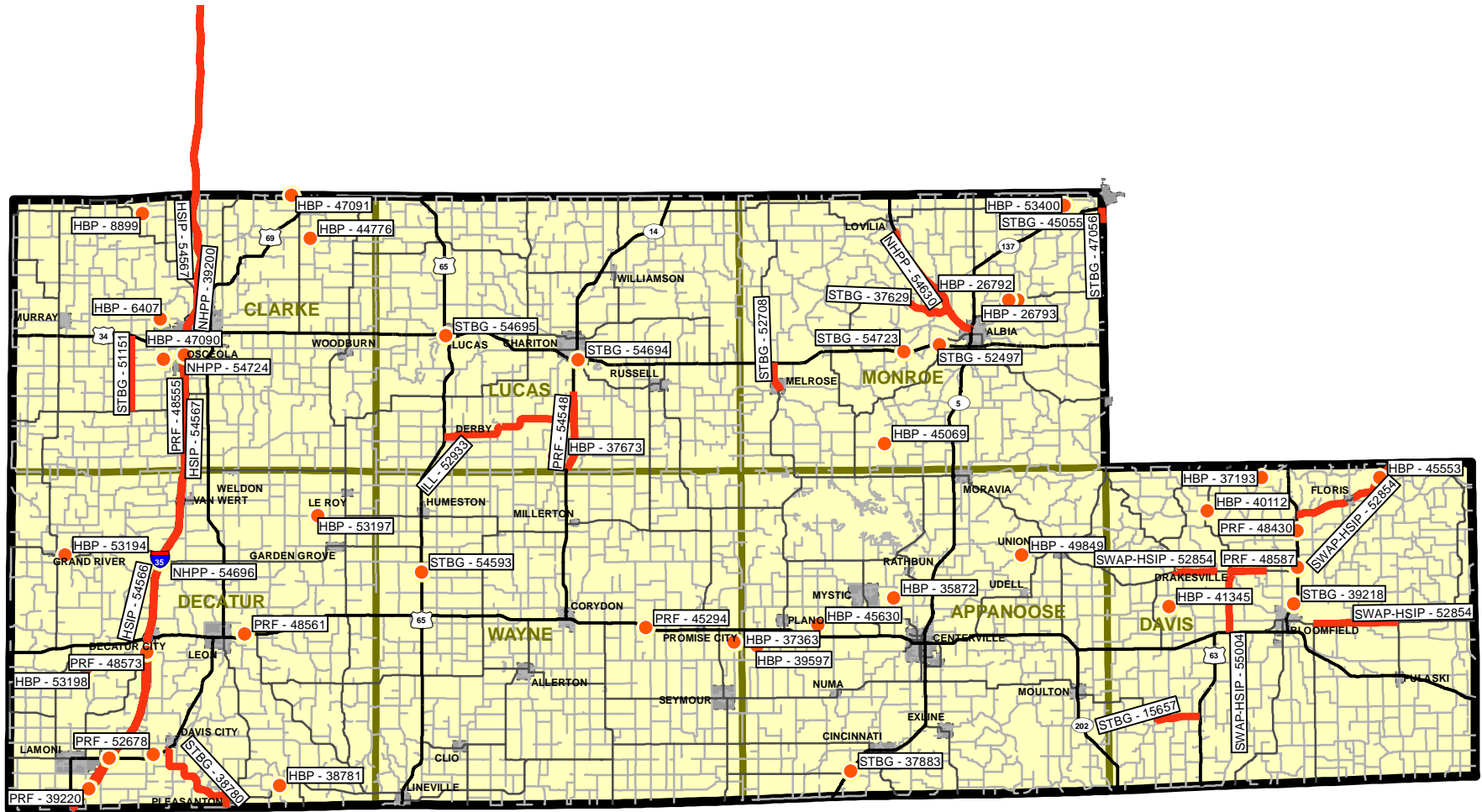
## 2025 Transportation Improvement Program

### Map key:

- / — Road or Bridge work
- STBG-5771 Funding program ("STBG") and TPMS ID number ("5771")

### To locate project in print listing:

1. Look under funding program - i.e STBG, TAP, etc.
2. Locate county in which project sits
3. Find the TPMS number - e.g. "10238"



RPA 17

Project ID	Project Number	Approval Level		2025	2026	2027	2028	Totals
Sponsor	Location	Letting Date						
STIP ID	Work Codes							

Grant

1040	HDP-C059(28)--6B-59	FHWA Approved	<b>Total</b>		<b>\$3,250,000</b>			<b>\$3,250,000</b>
Lucas County	On H 50, Over UP RR, S21 T71 R21	6/16/2026	<b>Federal Aid</b>		\$2,560,000			<b>\$2,560,000</b>
	Bridge Replacement		<b>Regional</b>					
			<b>Swap</b>					

Grant Application

26793	DGA-C068()-XT-68	FHWA Approved	<b>Total</b>		<b>\$5,379,900</b>			<b>\$5,379,900</b>
Monroe County	On H27, 165th st, Over BNSF RR, from 685th Ave W .1 miles to said Bridge S6 T72 R16	1/22/2025	<b>Federal Aid</b>					
	Bridge Replacement		<b>Regional</b>					
			<b>Swap</b>					
			<b>Grant App</b>		\$4,304,000			<b>\$4,304,000</b>
26792	DGA-C068()-XT-68	FHWA Approved	<b>Total</b>		<b>\$1,430,100</b>			<b>\$1,430,100</b>
Monroe County	On H 27, Over UP RR, from 677th Ave W 0.1 miles to Bridge S12 T72 R17	1/22/2025	<b>Federal Aid</b>					
	Bridge Removal		<b>Regional</b>					
			<b>Swap</b>					
			<b>Grant App</b>		\$1,144,100			<b>\$1,144,100</b>
54929	DGA-C059(74)--XT-59	FHWA Approved	<b>Total</b>				<b>\$8,010,000</b>	<b>\$8,010,000</b>
Lucas County	On S 23 (200th Avenue), Over BNSF RR, from 495th Lane N 0.3 miles to 505th Lane S15 T72 R22	6/20/2028	<b>Federal Aid</b>					
	Bridge Replacement		<b>Regional</b>					
			<b>Swap</b>					
			<b>Grant App</b>				\$6,410,000	<b>\$6,410,000</b>

HBP

35872	BROS-C004(105)--5F-04	FHWA Approved	<b>Total</b>	<b>\$1,400,000</b>				<b>\$1,400,000</b>
Appanoose County	On 200th Ave, Over Walnut Creek, from 477th Street S 0.7 miles to Clarkdale Bridge S14 T69 R18	12/17/2024	<b>Federal Aid</b>	\$1,400,000				<b>\$1,400,000</b>
25197	Bridge Replacement		<b>Regional</b>					
			<b>Swap</b>					

Project ID	Project Number	Approval Level		2025	2026	2027	2028	Totals
Sponsor	Location	Letting Date						
STIP ID	Work Codes							

HBP

47090	BROS-C020(126)--5F-20	FHWA Approved	<b>Total</b>	<b>\$850,000</b>				<b>\$850,000</b>
Clarke County	On HOOVER ST, Over WHITE BREAST CREEK, S26 T72 R26	5/20/2025	<b>Federal Aid</b>	\$850,000				<b>\$850,000</b>
25481	Bridge Replacement		<b>Regional Swap</b>					
55071	BROS-C059(76)--5F-59	FHWA Approved	<b>Total</b>	<b>\$750,000</b>				<b>\$750,000</b>
Lucas County	On 480TH Lane, Over Branch to White Breast Creek, S20 T72 R22	10/21/2025	<b>Federal Aid</b>	\$750,000				<b>\$750,000</b>
25572	Bridge Replacement		<b>Regional Swap</b>					
55470	BROS-C068(96)--5F-68	FHWA Approved	<b>Total</b>	<b>\$850,000</b>				<b>\$850,000</b>
Monroe County	On T 39, Over GRAYS CREEK, from IA Hwy 137 N approx.1 miles to Bridge S24 T73 R17	6/17/2025	<b>Federal Aid</b>	\$850,000				<b>\$850,000</b>
25516	Bridge Replacement		<b>Regional Swap</b>					
37363	BROS-C093(97)--8J-93	FHWA Approved	<b>Total</b>	<b>\$750,000</b>				<b>\$750,000</b>
Wayne County	On 245th St, Over Walnut Creek, S36 T69 R20	1/22/2025	<b>Federal Aid</b>	\$750,000				<b>\$750,000</b>
25446	Bridge Replacement		<b>Regional Swap</b>					
45739	BRS-C027(92)--60-27	FHWA Approved	<b>Total</b>	<b>\$1,800,000</b>				<b>\$1,800,000</b>
Decatur County	On J 20, Over WELDON RIVER, S33 T70 R24	6/17/2025	<b>Federal Aid</b>	\$1,440,000				<b>\$1,440,000</b>
25192	Bridge Replacement		<b>Regional Swap</b>	\$360,000				<b>\$360,000</b>
37213	BROS-C004(131)--5F-04	FHWA Approved	<b>Total</b>		<b>\$700,000</b>			<b>\$700,000</b>
Appanoose County	On 130th Ave, Over Cooper Crk, from HWY J46 N 1.25 miles to Bridge S10 T68N R19W	12/16/2025	<b>Federal Aid</b>		\$700,000			<b>\$700,000</b>
	Bridge Replacement		<b>Regional Swap</b>					

Project ID	Project Number	Approval Level		2025	2026	2027	2028	Totals
Sponsor	Location	Letting Date						
STIP ID	Work Codes							

HBP

41345	BROS-C026(131)--5F-26	FHWA Approved	<b>Total</b>		<b>\$650,000</b>			<b>\$650,000</b>
Davis County	On 202ND ST, Over FOX RIVER, S23 T69 R15	11/18/2025	<b>Federal Aid</b>		\$650,000			<b>\$650,000</b>
	Bridge Replacement		<b>Regional Swap</b>					
53400	BROS-C068()--5F-68	FHWA Approved	<b>Total</b>		<b>\$1,250,000</b>			<b>\$1,250,000</b>
Monroe County	On H 16, Over STREAM, from 697th Avenue E 2.0 miles to said bridge S3 T73 R16		<b>Federal Aid</b>		\$1,250,000			<b>\$1,250,000</b>
	Bridge Replacement		<b>Regional Swap</b>					
45553	BRS-C026(125)--60-26	FHWA Approved	<b>Total</b>		<b>\$2,000,000</b>			<b>\$2,000,000</b>
Davis County	On J 15, Over SOAP CREEK, S7 T70 R12	10/21/2025	<b>Federal Aid</b>		\$1,600,000			<b>\$1,600,000</b>
	Bridge Replacement		<b>Regional Swap</b>		\$400,000			<b>\$400,000</b>
38781	BRS-C027(81)--60-27	FHWA Approved	<b>Total</b>		<b>\$2,286,000</b>			<b>\$2,286,000</b>
Decatur County	On J66, Over Little River, in SE S13 T67 R25	7/15/2025	<b>Federal Aid</b>		\$1,828,800			<b>\$1,828,800</b>
	Bridge Replacement		<b>Regional Swap</b>		\$457,200			<b>\$457,200</b>
53194	BHS-C027()--63-27	FHWA Approved	<b>Total</b>			<b>\$750,000</b>		<b>\$750,000</b>
Decatur County	On J 20, Over GRAND RIVER, S34 T70 R27		<b>Federal Aid</b>			\$600,000		<b>\$600,000</b>
	Bridge Deck Overlay		<b>Regional Swap</b>			\$150,000		<b>\$150,000</b>
8899	BROS-C020()--8J-20	FHWA Approved	<b>Total</b>			<b>\$500,000</b>		<b>\$500,000</b>
Clarke County	On SCOTT ST, Over LOCAL CREEK, S9 T73 R26	4/20/2027	<b>Federal Aid</b>			\$500,000		<b>\$500,000</b>
	Bridge Replacement		<b>Regional Swap</b>					
53197	BROS-C027()--5F-27	FHWA Approved	<b>Total</b>			<b>\$500,000</b>		<b>\$500,000</b>
Decatur County	On J 22, Over WELDON RIVER, S16 T70 R24		<b>Federal Aid</b>			\$500,000		<b>\$500,000</b>
	Bridge Replacement-CCS		<b>Regional Swap</b>					

Project ID	Project Number	Approval Level		2025	2026	2027	2028	Totals
Sponsor	Location	Letting Date						
STIP ID	Work Codes							

HBP

37673	BROS-C059(66)--8J-59	FHWA Approved	<b>Total</b>			<b>\$720,000</b>		<b>\$720,000</b>
Lucas County	On 220TH AVE, Over WOLF CREEK, in the SE1/4 S25 T71 R22	5/18/2027	<b>Federal Aid</b>			\$720,000		<b>\$720,000</b>
	Bridge Replacement		<b>Regional Swap</b>					
40112	BRS-C026()--60-26	FHWA Approved	<b>Total</b>			<b>\$900,000</b>		<b>\$900,000</b>
Davis County	On V 17, Over SMALL STREAM, S19 T70 R14		<b>Federal Aid</b>			\$720,000		<b>\$720,000</b>
	Bridge Replacement		<b>Regional Swap</b>			\$180,000		<b>\$180,000</b>
55472	BRS-C068()--60-68	FHWA Approved	<b>Total</b>			<b>\$850,000</b>		<b>\$850,000</b>
Monroe County	On T 13, Over MOFFAT BRANCH, from 255th St. S approx. 0.5 miles to Bridge S20 T71 R18		<b>Federal Aid</b>			\$680,000		<b>\$680,000</b>
	Bridge Replacement		<b>Regional Swap</b>			\$170,000		<b>\$170,000</b>
55126	BRS-C093()--60-93	FHWA Approved	<b>Total</b>			<b>\$1,000,000</b>		<b>\$1,000,000</b>
Wayne County	On S 40, Over vacated RR ROW		<b>Federal Aid</b>			\$800,000		<b>\$800,000</b>
	Bridge Removal		<b>Regional Swap</b>			\$200,000		<b>\$200,000</b>
54927	BHS-C004()--63-04	FHWA Approved	<b>Total</b>				<b>\$400,000</b>	<b>\$400,000</b>
Appanoose County	On T14, near NW Cor S9-T69N-R18W and near W 1/4 Cor S16-T69N-R18W, and On J29, near SE Cor S2-T69N-R18W		<b>Federal Aid</b>				\$320,000	<b>\$320,000</b>
	Bridge Deck Overlay		<b>Regional Swap</b>				\$80,000	<b>\$80,000</b>
53198	BROS-C027()--5F-27	FHWA Approved	<b>Total</b>				<b>\$1,600,000</b>	<b>\$1,600,000</b>
Decatur County	On 150TH AVE, Over ELK CREEK, S11 T68 R27		<b>Federal Aid</b>				\$1,600,000	<b>\$1,600,000</b>
	Bridge Replacement-PPCB		<b>Regional Swap</b>					
34825	BROS-C068()--5F-68	FHWA Approved	<b>Total</b>				<b>\$1,050,000</b>	<b>\$1,050,000</b>
Monroe County	On T55, Over Soap Creek, from 690th Ave. W 0.4 miles to Said Bridge S31 T71 R16		<b>Federal Aid</b>				\$1,050,000	<b>\$1,050,000</b>
	Bridge Replacement		<b>Regional Swap</b>					

Project ID	Project Number	Approval Level		2025	2026	2027	2028	Totals
Sponsor	Location	Letting Date						
STIP ID	Work Codes							

HBP

55458	BRS-C020()--60-20	FHWA Approved	<b>Total</b>				<b>\$950,000</b>	<b>\$950,000</b>
Clarke County	On R15, Over SOUTH RIVER, S15 T73 R27		<b>Federal Aid</b>				\$760,000	<b>\$760,000</b>
	Bridge Replacement		<b>Regional</b>					
			<b>Swap</b>				\$190,000	<b>\$190,000</b>

NHPP

39200	IMX-035()--02-20	FHWA Approved	<b>Total</b>	<b>\$3,402,000</b>				<b>\$3,402,000</b>
Iowa Department of Transportation	I 35: 0.5 mi N of US 34 to Warren Co		<b>Federal Aid</b>	\$3,061,800				<b>\$3,061,800</b>
25276	Pavement Rehab		<b>Regional</b>					
			<b>Swap</b>					
54724	IMX-035()--02-20	FHWA Approved	<b>Total</b>			<b>\$2,286,000</b>		<b>\$2,286,000</b>
Iowa Department of Transportation	I 35: White Breast Creek 1.3 mi S of US 34 (NB/SB)		<b>Federal Aid</b>			\$2,057,400		<b>\$2,057,400</b>
	Bridge Rehabilitation		<b>Regional</b>					
			<b>Swap</b>					
54696	IMX-035()--02-27	FHWA Approved	<b>Total</b>			<b>\$838,000</b>		<b>\$838,000</b>
Iowa Department of Transportation	I 35: At the Co Rd J20 Interchange		<b>Federal Aid</b>			\$754,200		<b>\$754,200</b>
	Bridge Deck Overlay		<b>Regional</b>					
			<b>Swap</b>					

PRF

48573	IMN-035()--0E-27	FHWA Approved	<b>Total</b>	<b>\$720,000</b>				<b>\$720,000</b>
Iowa Department of Transportation	I 35: Co Rd R30 1.0 mi S of IA 2		<b>Federal Aid</b>					
25367	Bridge Deck Overlay		<b>Regional</b>					
			<b>Swap</b>					
38083	IMN-035()--0E-27	FHWA Approved	<b>Total</b>	<b>\$100,000</b>	<b>\$100,000</b>	<b>\$100,000</b>	<b>\$100,000</b>	<b>\$400,000</b>
Iowa Department of Transportation	I 35: Missouri to Polk Co		<b>Federal Aid</b>					
25368	Guardrail		<b>Regional</b>					
			<b>Swap</b>					
48430	NHSN-063()--2R-26	FHWA Approved	<b>Total</b>	<b>\$1,007,000</b>				<b>\$1,007,000</b>
Iowa Department of Transportation	US 63: North Chequest Creek 2.6 mi N of Co Rd J3T		<b>Federal Aid</b>					
25369	Culvert Repair, Right of Way		<b>Regional</b>					
			<b>Swap</b>					

Project ID	Project Number	Approval Level		2025	2026	2027	2028	Totals
Sponsor	Location	Letting Date						
STIP ID	Work Codes							

PRF

48587	NHSN-063()--2R-26	FHWA Approved	<b>Total</b>	<b>\$2,615,000</b>				<b>\$2,615,000</b>
Iowa Department of Transportation 25370	US 63: Middle Chequest Creek 0.2 mi N of 180th St Bridge Replacement, Right of Way		<b>Federal Aid</b>					
			<b>Regional Swap</b>					
52678	BRFN-069()--39-27	FHWA Approved	<b>Total</b>		<b>\$839,000</b>			<b>\$839,000</b>
Iowa Department of Transportation	US 69: Dickersons Branch 1.1 mi S of Co Rd J66 Bridge Deck Overlay		<b>Federal Aid</b>					
			<b>Regional Swap</b>					

STBG

1001	RGPL-PA17(RTP)--ST-00	FHWA Approved	<b>Total</b>	<b>\$98,000</b>	<b>\$49,000</b>	<b>\$49,000</b>	<b>\$49,000</b>	<b>\$245,000</b>
RPA 17	RPA 17: RPA 17 TRANSPORTATION PLANNING		<b>Federal Aid</b>	\$66,000	\$33,000	\$33,000	\$33,000	\$165,000
25010	Trans Planning		<b>Regional Swap</b>	\$66,000	\$33,000	\$33,000	\$33,000	\$165,000
55714	STP-069()--2C-20	FHWA Approved	<b>Total</b>	<b>\$9,163,000</b>				<b>\$9,163,000</b>
Iowa Department of Transportation 25275	US 69: S of Co Rd R35 to N of Warren Co Line Pave		<b>Federal Aid</b>	\$7,330,400				\$7,330,400
			<b>Regional Swap</b>					
55712	STP-137()--2C-68	FHWA Approved	<b>Total</b>	<b>\$7,451,000</b>				<b>\$7,451,000</b>
Iowa Department of Transportation 25277	IA 137: IA 5 to Heartland Dr near Eddyville Pave		<b>Federal Aid</b>	\$5,960,800				\$5,960,800
			<b>Regional Swap</b>					
15657	STP-S-C026(106)--5E-26	FHWA Approved	<b>Total</b>	<b>\$1,800,000</b>				<b>\$1,800,000</b>
Davis County	On 276TH ST, from Hwy 63 to Dewberry Ave	11/19/2024	<b>Federal Aid</b>	\$1,440,000				\$1,440,000
25165	PCC Pavement - New		<b>Regional Swap</b>	\$1,440,000				\$1,440,000

Project ID	Project Number	Approval Level		2025	2026	2027	2028	Totals
Sponsor	Location	Letting Date						
STIP ID	Work Codes							

STBG

55491	STP-S-C068()--5E-68	FHWA Approved	<b>Total</b>	<b>\$250,000</b>				<b>\$250,000</b>
Monroe County	T61 (Monroe-Wapello Road) from CP Railroad		<b>Federal Aid</b>	\$200,000				<b>\$200,000</b>
25515	Tracks north approx. 4.5 miles to Hwy 34		<b>Regional</b>	\$200,000				<b>\$200,000</b>
			<b>Swap</b>					
45055	STP-S-C068(98)--5E-68	FHWA Approved	<b>Total</b>	<b>\$425,000</b>				<b>\$425,000</b>
Monroe County	On T 61, from State Hwy 137 S 1 miles to 170th St	4/15/2025	<b>Federal Aid</b>	\$340,000				<b>\$340,000</b>
25514	HMA Pavement - New		<b>Regional</b>	\$340,000				<b>\$340,000</b>
			<b>Swap</b>					
52677	STP-069()--2C-27	FHWA Approved	<b>Total</b>		<b>\$524,000</b>			<b>\$524,000</b>
Iowa Department of Transportation	US 69: I-35 Interchange		<b>Federal Aid</b>		\$419,200			<b>\$419,200</b>
	Bridge Deck Overlay		<b>Regional</b>					
			<b>Swap</b>					
44836	STP-S-C093()--5E-93	FHWA Approved	<b>Total</b>		<b>\$3,080,000</b>			<b>\$3,080,000</b>
Wayne County	On S 60, from HWY 2 S 3.8 miles to NCL Seymour	7/15/2025	<b>Federal Aid</b>		\$780,000			<b>\$780,000</b>
	PCC Overlay - Unbonded		<b>Regional</b>		\$780,000			<b>\$780,000</b>
			<b>Swap</b>					
52497	BRF-034()--38-68	FHWA Approved	<b>Total</b>			<b>\$3,130,000</b>		<b>\$3,130,000</b>
Iowa Department of Transportation	US 34: Coal Creek 2.0 mi W of IA 5		<b>Federal Aid</b>			\$2,504,000		<b>\$2,504,000</b>
	Bridge Replacement		<b>Regional</b>					
			<b>Swap</b>					
54723	BRF-034()--38-68	FHWA Approved	<b>Total</b>			<b>\$1,139,000</b>		<b>\$1,139,000</b>
Iowa Department of Transportation	US 34: Cedar Creek 4.4 mi W of IA 5		<b>Federal Aid</b>			\$911,200		<b>\$911,200</b>
	Bridge Rehabilitation		<b>Regional</b>					
			<b>Swap</b>					
54593	BRF-065()--38-93	FHWA Approved	<b>Total</b>			<b>\$167,000</b>		<b>\$167,000</b>
Iowa Department of Transportation	US 65: Drainage Ditch 2.8 mi N of IA 2		<b>Federal Aid</b>			\$133,600		<b>\$133,600</b>
	Pave		<b>Regional</b>					
			<b>Swap</b>					



Project ID	Project Number	Approval Level		2025	2026	2027	2028	Totals
Sponsor	Location	Letting Date						
STIP ID	Work Codes							

STBG

51151	STP-S-C020(R25)--5E-20	FHWA Approved	<b>Total</b>			<b>\$4,000,000</b>		<b>\$4,000,000</b>
Clarke County	On R 25, from H45 N 5.0 miles to Hwy 34		<b>Federal Aid</b>			\$1,000,000		<b>\$1,000,000</b>
	Pavement Rehab		<b>Regional Swap</b>			\$1,000,000		<b>\$1,000,000</b>
2882	STP-S-C059(35)--5E-59	FHWA Approved	<b>Total</b>			<b>\$600,000</b>		<b>\$600,000</b>
Lucas County	On 500th Street, from Chariton to 320th Avenue	6/15/2027	<b>Federal Aid</b>			\$350,000		<b>\$350,000</b>
	Subdrains		<b>Regional Swap</b>			\$350,000		<b>\$350,000</b>
55668	BRF-005)--38-04	FHWA Approved	<b>Total</b>				<b>\$640,000</b>	<b>\$640,000</b>
Iowa Department of Transportation	IA 5: Drainage Ditch 0.4 mi N of Co Rd T30		<b>Federal Aid</b>				\$512,000	<b>\$512,000</b>
	Pave		<b>Regional Swap</b>					
55599	BRF-014)--38-59	FHWA Approved	<b>Total</b>				<b>\$4,380,000</b>	<b>\$4,380,000</b>
Iowa Department of Transportation	IA 14: At the Jct US 34 in Chariton		<b>Federal Aid</b>				\$3,504,000	<b>\$3,504,000</b>
	Pave		<b>Regional Swap</b>					
54695	BRF-034)--38-59	FHWA Approved	<b>Total</b>				<b>\$1,593,000</b>	<b>\$1,593,000</b>
Iowa Department of Transportation	US 34: BNSF RR 0.1 mi E of W Jct US 65 in Lucas		<b>Federal Aid</b>				\$1,274,400	<b>\$1,274,400</b>
	Bridge Deck Overlay		<b>Regional Swap</b>					
54694	BRF-034)--38-59	FHWA Approved	<b>Total</b>				<b>\$2,465,000</b>	<b>\$2,465,000</b>
Iowa Department of Transportation	US 34: Russell Blvd, BNSF RR, and UP RR E of IA 14 in Chariton		<b>Federal Aid</b>				\$1,972,000	<b>\$1,972,000</b>
	Bridge Deck Overlay		<b>Regional Swap</b>					
38780	STP-S-C027)--5E-27	FHWA Approved	<b>Total</b>				<b>\$4,492,000</b>	<b>\$4,492,000</b>
Decatur County	On J 66, from HWY 69 SE 6.9 miles to Missouri State Line		<b>Federal Aid</b>				\$1,900,000	<b>\$1,900,000</b>
	HMA Resurfacing with Milling		<b>Regional Swap</b>				\$1,900,000	<b>\$1,900,000</b>

Project ID	Project Number	Approval Level		2025	2026	2027	2028	Totals
Sponsor	Location	Letting Date						
STIP ID	Work Codes							

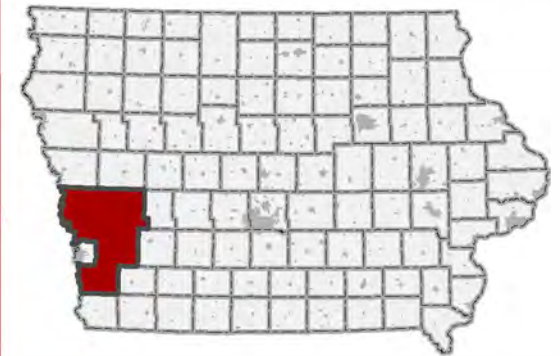
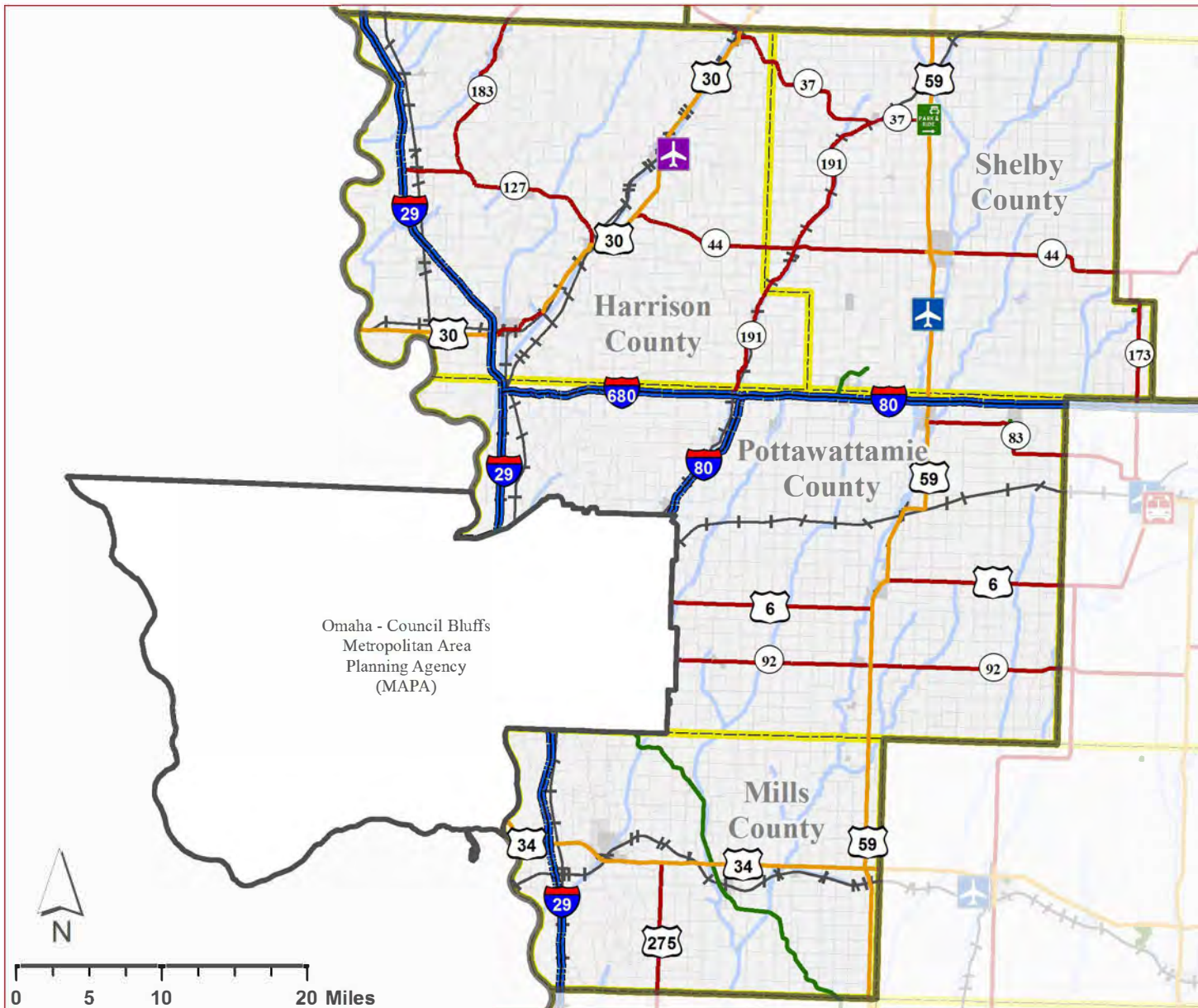
SWAP-HSIP

55257	HSIP-SWAP-C004(129)--FJ-04	DOT Approved	<b>Total</b>	<b>\$150,000</b>				<b>\$150,000</b>
Appanoose County	On T20 from SCL Cincinnati to Missouri State Line, and on T30 from IA-5 to Missouri State Line , 9.2 miles	11/19/2024	<b>Federal Aid</b>					
	Pavement Markings		<b>Regional Swap</b>	\$120,000				<b>\$120,000</b>
55004	HSIP-SWAP-C026(139)--FJ-26	DOT Approved	<b>Total</b>	<b>\$420,000</b>				<b>\$420,000</b>
Davis County	On Ice Ave, from Hwy 63 North to 180th St & on 180th St, from Ice Ave East to Kelp Ave	7/16/2024	<b>Federal Aid</b>					
	Seal Coat		<b>Regional Swap</b>	\$420,000				<b>\$420,000</b>

# MAPA Transportation Planning Affiliation (RPA 18)

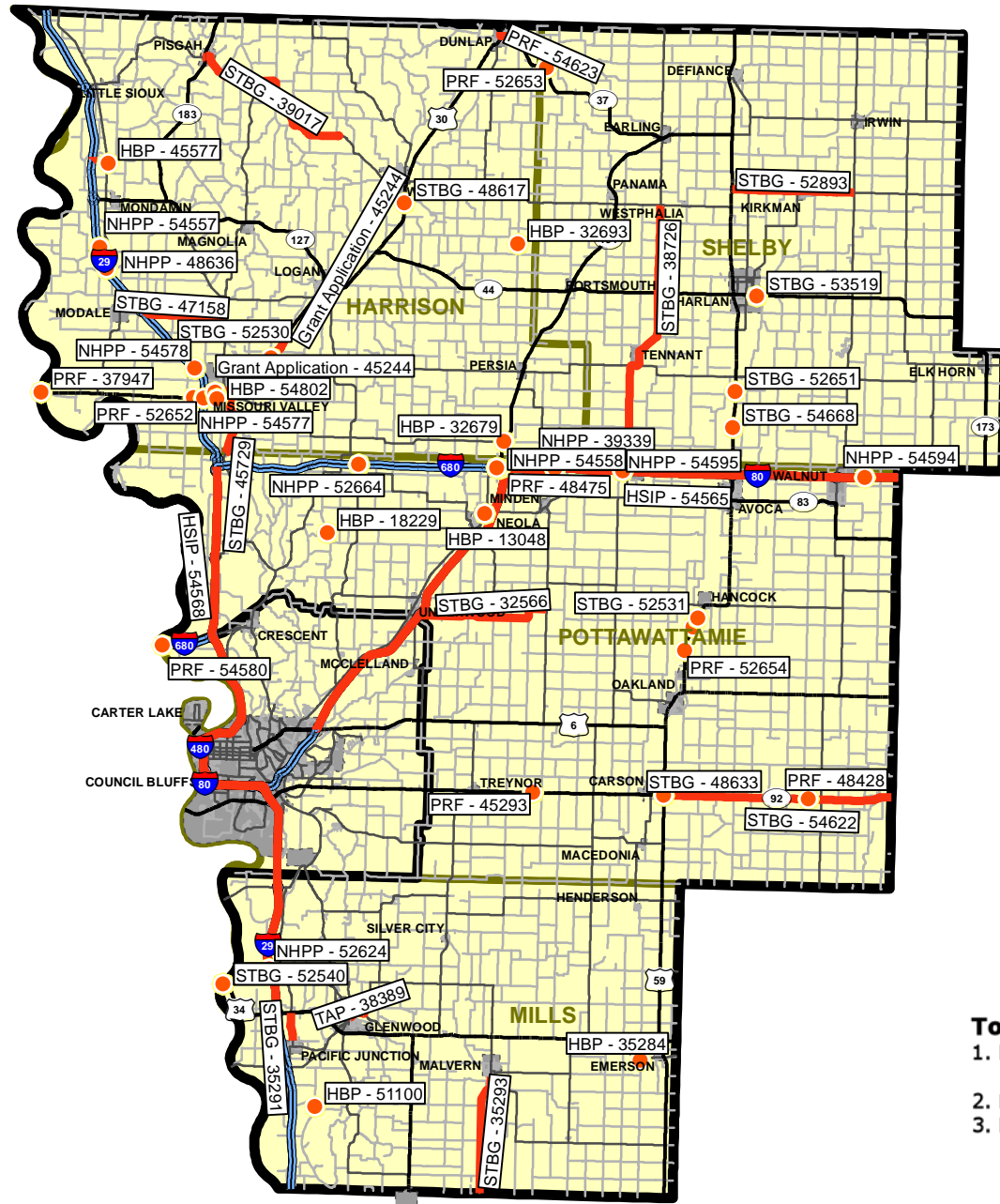
2222 Cuming Street, Omaha, NE 68102

Phone: 402-444-6866 | [www.mapacog.org](http://www.mapacog.org)



- |                 |                         |
|-----------------|-------------------------|
| Airports        | Interstate              |
| Commercial      | National Highway System |
| Enhanced        | Primary Roads           |
| General Service | Local Roads             |
| Basic Service   | Ramps                   |
| Local Service   | Trails                  |
| <b>Transit</b>  | Railroad                |
| Regional        | Rivers                  |
| Large Urban     | Major Lakes             |
| Small Urban     | RPA Planning Area       |
| Intercity Bus   | Counties                |
| Amtrak          | City Limits             |
| Park & Ride     | Urban Area              |

# 2025 Transportation Improvement Program



### Map key:

- / — Road or Bridge work
- STBG-5771 Funding program ("STBG") and TPMS ID number ("5771")

### To locate project in print listing:

1. Look under funding program - i.e STBG, TAP, etc.
2. Locate county in which project sits
3. Find the TPMS number - e.g. "10238"

RPA 18

Project ID	Project Number	Approval Level		2025	2026	2027	2028	Totals
Sponsor	Location	Letting Date						
STIP ID	Work Codes							

Grant

47266	HDP-C078(210)--6B-78	FHWA Approved	<b>Total</b>	<b>\$5,500,000</b>				<b>\$5,500,000</b>
Pottawattamie County	On MAGNOLIA RD, Over Mosquito Creek, from 260TH E 1 mile	3/18/2025	<b>Federal Aid</b>	\$4,400,000				<b>\$4,400,000</b>
25462	PCC Pavement - Replace, Bridge Replacement		<b>Regional</b>					
			<b>Swap</b>					

HBP

18229	BROS-C078(177)--8J-78	FHWA Approved	<b>Total</b>	<b>\$1,800,000</b>				<b>\$1,800,000</b>
Pottawattamie County	On 210TH ST, Over PIGEON CREEK, S27 T77 R43	4/15/2025	<b>Federal Aid</b>	\$1,800,000				<b>\$1,800,000</b>
25461	Bridge Replacement		<b>Regional</b>					
			<b>Swap</b>					
32679	BROS-C043(100)--5F-43	FHWA Approved	<b>Total</b>		<b>\$1,800,000</b>			<b>\$1,800,000</b>
Harrison County	On F 66, Over MOSQUITO CREEK, on N. Line of 32-78-41	11/18/2025	<b>Federal Aid</b>		\$1,800,000			<b>\$1,800,000</b>
	Bridge Replacement-PPCB		<b>Regional</b>					
			<b>Swap</b>					
51100	BROS-C065()--5F-65	FHWA Approved	<b>Total</b>		<b>\$750,000</b>			<b>\$750,000</b>
Mills County	On 215TH ST, Over CREEK, S10 T71 R43		<b>Federal Aid</b>		\$750,000			<b>\$750,000</b>
	Bridge Replacement		<b>Regional</b>					
			<b>Swap</b>					
13048	BRS-C078()--60-78	FHWA Approved	<b>Total</b>		<b>\$2,000,000</b>			<b>\$2,000,000</b>
Pottawattamie County	On G 18, Over BNSF RR, S19 T77 R41		<b>Federal Aid</b>		\$1,600,000			<b>\$1,600,000</b>
	Bridge Removal		<b>Regional</b>					
			<b>Swap</b>		\$400,000			<b>\$400,000</b>
54802	BHM-5130()--8K-43	FHWA Approved	<b>Total</b>			<b>\$1,000,000</b>		<b>\$1,000,000</b>
Missouri Valley	In the city of Missouri Valley, On 335TH ST, Over WILLOW RIVER, S16 T78 R44		<b>Federal Aid</b>			\$800,000		<b>\$800,000</b>
	Bridge New		<b>Regional</b>					
			<b>Swap</b>			\$200,000		<b>\$200,000</b>

Project ID	Project Number	Approval Level		2025	2026	2027	2028	Totals
Sponsor	Location	Letting Date						
STIP ID	Work Codes							

HBP

32693	BROS-C043(Cass2)--8J-43	FHWA Approved	<b>Total</b>			<b>\$580,000</b>		<b>\$580,000</b>
Harrison County	On VIENNA AVE, Over PIGEON CREEK, from 220th St. S 0.3 miles		<b>Federal Aid</b>			\$580,000		<b>\$580,000</b>
	Bridge Replacement		<b>Regional</b>					
			<b>Swap</b>					
50891	BROS-C005()--8J-05	FHWA Approved	<b>Total</b>				<b>\$300,000</b>	<b>\$300,000</b>
Shelby County	On ZINNIA RD, Over ELKHORN CREEK, S6 T78 R36		<b>Federal Aid</b>				\$300,000	<b>\$300,000</b>
	Bridge Replacement		<b>Regional</b>					
			<b>Swap</b>					
52338	BROS-C043(Lcn4)--5F-43	FHWA Approved	<b>Total</b>				<b>\$950,000</b>	<b>\$950,000</b>
Harrison County	On F14 (110th Street), Over WILLOW RIVER, 0.25 mi. W. Quay Ave.		<b>Federal Aid</b>				\$950,000	<b>\$950,000</b>
	Bridge Replacement-PPCB		<b>Regional</b>					
			<b>Swap</b>					
53468	BRS-C043(Mag9)--60-43	FHWA Approved	<b>Total</b>				<b>\$400,000</b>	<b>\$400,000</b>
Harrison County	On L 23, Over ALLEN CREEK, S17 T80 R43		<b>Federal Aid</b>				\$320,000	<b>\$320,000</b>
	Bridge Replacement		<b>Regional</b>					
			<b>Swap</b>				\$80,000	<b>\$80,000</b>
52899	BRS-C083()--60-83	FHWA Approved	<b>Total</b>				<b>\$600,000</b>	<b>\$600,000</b>
Shelby County	On F 58, Over SILVER CREEK		<b>Federal Aid</b>				\$480,000	<b>\$480,000</b>
	Bridge Replacement-CCS		<b>Regional</b>					
			<b>Swap</b>				\$120,000	<b>\$120,000</b>

ILL

53326	ILL-C078()--92-78	FHWA Approved	<b>Total</b>				<b>\$3,000,000</b>	<b>\$3,000,000</b>
Pottawattamie County	On OLD MORMON BRG RD (G37), from I29 E to OLD LINCOLN HIGHWAY (L20)		<b>Federal Aid</b>					
	PCC Pavement - Replace		<b>Regional</b>					
			<b>Swap</b>					

Project ID	Project Number	Approval Level		2025	2026	2027	2028	Totals
Sponsor	Location	Letting Date						
STIP ID	Work Codes							

ILL

53336	ILL-C078()--92-78	FHWA Approved	<b>Total</b>				<b>\$20,000,000</b>	<b>\$20,000,000</b>
Pottawattamie County	On Tamarack Road (G18), from Railroad Highway (G8L) E to Highway 59		<b>Federal Aid</b>					
	HMA Pavement - Replace		<b>Regional Swap</b>					

MISC

54896	MISC-USFWD1R11()--XX-	FHWA Approved	<b>Total</b>	<b>\$500,000</b>				<b>\$500,000</b>
U.S. Fish and Wildlife Service	DeSoto NWR: Rehabilitate Southgate Rec Area and Gravel Improvement to Boat Ramp Parking		<b>Federal Aid</b>	\$500,000				<b>\$500,000</b>
25641	Miscellaneous		<b>Regional Swap</b>					

NHPP

55617	IMX-029()--02-65	FHWA Approved	<b>Total</b>	<b>\$6,093,000</b>				<b>\$6,093,000</b>
Iowa Department of Transportation	I 29: Fremont Co Line to 0.7 mi S of US 34 (SB)		<b>Federal Aid</b>	\$5,483,700				<b>\$5,483,700</b>
25355	Pave		<b>Regional Swap</b>					
39339	IMX-080()--02-78	FHWA Approved	<b>Total</b>	<b>\$3,818,000</b>				<b>\$3,818,000</b>
Iowa Department of Transportation	I 80: Keg Creek 0.8 mi E of Co Rd L66 (EB/WB)		<b>Federal Aid</b>	\$3,436,200				<b>\$3,436,200</b>
25354	Bridge Widening, Right of Way		<b>Regional Swap</b>					
55692	IMX-080()--02-78	FHWA Approved	<b>Total</b>		<b>\$1,500,000</b>			<b>\$1,500,000</b>
Iowa Department of Transportation	I 80: 0.4 mi NE of Rest Area to Cass Co Line -- Various Locations		<b>Federal Aid</b>		\$1,350,000			<b>\$1,350,000</b>
	Pave		<b>Regional Swap</b>					
52664	IMX-880()--02-78	FHWA Approved	<b>Total</b>		<b>\$1,777,000</b>			<b>\$1,777,000</b>
Iowa Department of Transportation	I 880: Co Rd L34 Interchange		<b>Federal Aid</b>		\$1,599,300			<b>\$1,599,300</b>
	Bridge Deck Overlay		<b>Regional Swap</b>					

Project ID	Project Number	Approval Level		2025	2026	2027	2028	Totals
Sponsor	Location	Letting Date						
STIP ID	Work Codes							

NHPP

54558	IMX-880)--02-78	FHWA Approved	<b>Total</b>		<b>\$1,948,000</b>			<b>\$1,948,000</b>
Iowa Department of Transportation	I 880: Mosquito Creek 0.5 mi E of IA 191 (EB)		<b>Federal Aid</b>		\$1,753,200			<b>\$1,753,200</b>
	Pave		<b>Regional Swap</b>					
52691	IMX-880)--02-78	FHWA Approved	<b>Total</b>		<b>\$3,523,000</b>			<b>\$3,523,000</b>
Iowa Department of Transportation	I 880: BNSF RR 0.3 mi E of IA 191		<b>Federal Aid</b>		\$3,170,700			<b>\$3,170,700</b>
	Bridge Rehabilitation		<b>Regional Swap</b>					
45244	NHSX-030)--3H-43	FHWA Approved	<b>Total</b>		<b>\$9,929,000</b>	<b>\$52,698,000</b>		<b>\$62,627,000</b>
Iowa Department of Transportation	US 30: Missouri Valley Bypass		<b>Federal Aid</b>		\$7,943,200	\$42,158,400		<b>\$50,101,600</b>
	Pave, Bridge New, Grading		<b>Regional Swap</b>					
54577	IMX-029)--02-43	FHWA Approved	<b>Total</b>			<b>\$2,960,000</b>		<b>\$2,960,000</b>
Iowa Department of Transportation	I 29: At the US 30 Interchange (SB)		<b>Federal Aid</b>			\$2,664,000		<b>\$2,664,000</b>
	Bridge Rehabilitation		<b>Regional Swap</b>					
54578	IMX-029)--02-43	FHWA Approved	<b>Total</b>			<b>\$2,619,000</b>		<b>\$2,619,000</b>
Iowa Department of Transportation	I 29: Allen Creek 1.9 mi N of US 30 (NB/SB)		<b>Federal Aid</b>			\$2,357,100		<b>\$2,357,100</b>
	Bridge Rehabilitation		<b>Regional Swap</b>					
54557	IMX-029)--02-43	FHWA Approved	<b>Total</b>			<b>\$4,500,000</b>		<b>\$4,500,000</b>
Iowa Department of Transportation	I 29: Burcham Creek 2.7 mi S of IA 127 (NB/SB)		<b>Federal Aid</b>			\$4,050,000		<b>\$4,050,000</b>
	Bridge Replacement		<b>Regional Swap</b>					
54594	IMX-080)--02-78	FHWA Approved	<b>Total</b>			<b>\$1,125,000</b>		<b>\$1,125,000</b>
Iowa Department of Transportation	I 80: Stream 1.6 mi E of Co Rd M47		<b>Federal Aid</b>			\$1,012,500		<b>\$1,012,500</b>
	Pave		<b>Regional Swap</b>					



Project ID	Project Number	Approval Level		2025	2026	2027	2028	Totals
Sponsor	Location	Letting Date						
STIP ID	Work Codes							

NHPP

54595	IMX-080())--02-78	FHWA Approved	<b>Total</b>			<b>\$576,000</b>		<b>\$576,000</b>
Iowa Department of Transportation	I 80: Drainage Ditch 0.3 mi W of Co Rd M16		<b>Federal Aid</b>			\$518,400		<b>\$518,400</b>
	Pave		<b>Regional</b>					
			<b>Swap</b>					
55619	IMX-029())--02-78	FHWA Approved	<b>Total</b>				<b>\$2,690,000</b>	<b>\$2,690,000</b>
Iowa Department of Transportation	I 29: At the I-880 Interchange (NB/SB)		<b>Federal Aid</b>				\$2,421,000	<b>\$2,421,000</b>
	Pave		<b>Regional</b>					
			<b>Swap</b>					
55618	IMX-080())--02-78	FHWA Approved	<b>Total</b>				<b>\$5,081,000</b>	<b>\$5,081,000</b>
Iowa Department of Transportation	I 80: W Nishnabotna River to 0.7 mi E of Rest Area (EB)		<b>Federal Aid</b>				\$4,572,900	<b>\$4,572,900</b>
	Pave		<b>Regional</b>					
			<b>Swap</b>					
55616	IMX-880())--02-78	FHWA Approved	<b>Total</b>				<b>\$750,000</b>	<b>\$750,000</b>
Iowa Department of Transportation	I 880: At the IA 191 Interchange (WB)		<b>Federal Aid</b>				\$675,000	<b>\$675,000</b>
	Pave		<b>Regional</b>					
			<b>Swap</b>					
55615	IMX-880())--02-78	FHWA Approved	<b>Total</b>				<b>\$2,500,000</b>	<b>\$2,500,000</b>
Iowa Department of Transportation	I 880: UP RR and Co Rd L20 0.5 mi E of I-29 (EB/WB)		<b>Federal Aid</b>				\$2,250,000	<b>\$2,250,000</b>
	Pave		<b>Regional</b>					
			<b>Swap</b>					
55693	NHSX-059())--3H-78	FHWA Approved	<b>Total</b>				<b>\$6,517,000</b>	<b>\$6,517,000</b>
Iowa Department of Transportation	US 59: In Avoca, Pershing St to S of Co Rd F66		<b>Federal Aid</b>				\$5,213,600	<b>\$5,213,600</b>
	Pave		<b>Regional</b>					
			<b>Swap</b>					

PRF

37947	BRFN-030())--39-43	FHWA Approved	<b>Total</b>	<b>\$35,000</b>	<b>\$35,000</b>	<b>\$35,000</b>	<b>\$35,000</b>	<b>\$140,000</b>
Iowa Department of Transportation	US 30: Missouri River E of Blair Nebraska (State Share)		<b>Federal Aid</b>					
25237	Bridge Cleaning		<b>Regional</b>					
			<b>Swap</b>					

Project ID	Project Number	Approval Level		2025	2026	2027	2028	Totals
Sponsor	Location	Letting Date						
STIP ID	Work Codes							

PRF

37979	BRFN-034()--39-65	FHWA Approved	<b>Total</b>	<b>\$25,000</b>	<b>\$25,000</b>	<b>\$25,000</b>	<b>\$25,000</b>	<b>\$100,000</b>
Iowa Department of Transportation	US 34: Missouri River N of Plattsmouth Nebraska (State Share)		<b>Federal Aid</b>					
25238	Bridge Cleaning		<b>Regional Swap</b>					
55620	IMN-029()--0E-43	FHWA Approved	<b>Total</b>	<b>\$235,000</b>				<b>\$235,000</b>
Iowa Department of Transportation	I 29: Mitigation - Old Soldier River Ditch RCB Culvert		<b>Federal Aid</b>					
25234	Wetland Mitigation		<b>Regional Swap</b>					
48577	IMN-080()--0E-78	FHWA Approved	<b>Total</b>	<b>\$3,323,000</b>				<b>\$3,323,000</b>
Iowa Department of Transportation	I 80: Abandoned RR 3.0 mi E of I-880 (Bridge Removal) (EB/WB)		<b>Federal Aid</b>					
25235	Grading, Right of Way		<b>Regional Swap</b>					
55696	NHNS-030()--2R-43	FHWA Approved	<b>Total</b>	<b>\$128,000</b>				<b>\$128,000</b>
Iowa Department of Transportation	US 30: Mitigation - Stream 3.4 mi E of IA 44 Culvert		<b>Federal Aid</b>					
25236	Wetland Mitigation		<b>Regional Swap</b>					
48536	STPN-034()--2J-65	FHWA Approved	<b>Total</b>	<b>\$512,000</b>				<b>\$512,000</b>
Iowa Department of Transportation	US 34: Missouri River N of Plattsmouth Nebraska		<b>Federal Aid</b>					
25353	Traffic Signs		<b>Regional Swap</b>					
48428	STPN-092()--2J-78	FHWA Approved	<b>Total</b>	<b>\$1,406,000</b>				<b>\$1,406,000</b>
Iowa Department of Transportation	IA 92: Indian Creek 0.7 mi W of Co Rd M47		<b>Federal Aid</b>					
25239	Culvert Replacement, Right of Way		<b>Regional Swap</b>					
55695	STPN-092()--2J-78	FHWA Approved	<b>Total</b>	<b>\$178,000</b>				<b>\$178,000</b>
Iowa Department of Transportation	IA 92: Mitigation - Indian Creek RCB Culvert		<b>Federal Aid</b>					
25352	Wetland Mitigation		<b>Regional Swap</b>					

Project ID	Project Number	Approval Level		2025	2026	2027	2028	Totals
Sponsor	Location	Letting Date						
STIP ID	Work Codes							

PRF

52652	BRFN-030()--39-43	FHWA Approved	<b>Total</b>		<b>\$441,000</b>			<b>\$441,000</b>
Iowa Department of Transportation	US 30: Allen Creek 0.9 mi W of I-29		<b>Federal Aid</b>					
	Bridge Deck Overlay		<b>Regional</b>					
			<b>Swap</b>					
52653	BRFN-037()--39-83	FHWA Approved	<b>Total</b>		<b>\$909,000</b>			<b>\$909,000</b>
Iowa Department of Transportation	IA 37: Mill Creek 3.7 mi E of US 30		<b>Federal Aid</b>					
	Bridge Deck Overlay		<b>Regional</b>					
			<b>Swap</b>					
52654	BRFN-059()--39-78	FHWA Approved	<b>Total</b>		<b>\$245,000</b>			<b>\$245,000</b>
Iowa Department of Transportation	US 59: Drainage Ditch 2.4 mi N of N Jct US 6		<b>Federal Aid</b>					
	Bridge Deck Overlay		<b>Regional</b>					
			<b>Swap</b>					
48475	IMN-080()--0E-78	FHWA Approved	<b>Total</b>		<b>\$1,377,000</b>			<b>\$1,377,000</b>
Iowa Department of Transportation	I 80: 0.4 mi E of I-880 to 0.1 mi W of Silver Creek Bridge (WB)		<b>Federal Aid</b>					
	Pavement Rehab		<b>Regional</b>					
			<b>Swap</b>					
52650	IMN-029()--0E-78	FHWA Approved	<b>Total</b>				<b>\$3,276,000</b>	<b>\$3,276,000</b>
Iowa Department of Transportation	I 29: Co Rd L19 Interchange		<b>Federal Aid</b>					
	Bridge New		<b>Regional</b>					
			<b>Swap</b>					

STBG

48617	BRF-030()--38-43	FHWA Approved	<b>Total</b>	<b>\$1,126,852</b>				<b>\$1,126,852</b>
Iowa Department of Transportation	US 30: Stream 3.4 mi E of IA 44		<b>Federal Aid</b>	\$901,482				<b>\$901,482</b>
25232	RCB Culvert Replacement - Twin Box, Right of Way		<b>Regional</b>					
			<b>Swap</b>					
48633	BRF-059()--38-78	FHWA Approved	<b>Total</b>	<b>\$1,103,000</b>	<b>\$4,116,000</b>			<b>\$5,219,000</b>
Iowa Department of Transportation	US 59: At Jct IA 92		<b>Federal Aid</b>	\$882,400	\$3,292,800			<b>\$4,175,200</b>
25233	Bridge Replacement, Right of Way		<b>Regional</b>					
			<b>Swap</b>					

Project ID	Project Number	Approval Level		2025	2026	2027	2028	Totals
Sponsor	Location	Letting Date						
STIP ID	Work Codes							

STBG

45729	STP-S-C043(99)--5E-43	FHWA Approved	<b>Total</b>	<b>\$1,105,000</b>				<b>\$1,105,000</b>
Harrison County	On Loess Hills Trail, Under CCP RR, from Pott Co. Line N 3.4 miles to North of 1st Ave	4/15/2025	<b>Federal Aid</b>	\$884,000				<b>\$884,000</b>
25444	HMA Resurfacing		<b>Regional</b>	\$884,000				<b>\$884,000</b>
			<b>Swap</b>					
38726	STP-S-C083(88)--5E-83	FHWA Approved	<b>Total</b>	<b>\$2,250,000</b>				<b>\$2,250,000</b>
Shelby County	On M-16, from City Limits of Shelby, Iowa North to County Road F-32	5/20/2025	<b>Federal Aid</b>	\$1,800,000				<b>\$1,800,000</b>
25571	Pavement Rehab		<b>Regional</b>	\$1,800,000				<b>\$1,800,000</b>
			<b>Swap</b>					
53519	TAP-R-3275(606)--8T-83	FHWA Approved	<b>Total</b>	<b>\$506,000</b>				<b>\$506,000</b>
Harlan	In the city of Harlan, water trail improvements on the West Nishnabotna River at Maple Road.	2/18/2025	<b>Federal Aid</b>	\$273,000				<b>\$273,000</b>
25078			<b>Regional</b>	\$273,000				<b>\$273,000</b>
			<b>Swap</b>					
52530	BRF-030)--38-43	FHWA Approved	<b>Total</b>		<b>\$1,800,000</b>			<b>\$1,800,000</b>
Iowa Department of Transportation	US 30: Stream 0.8 mi E of Co Rd F58		<b>Federal Aid</b>		\$1,440,000			<b>\$1,440,000</b>
	Bridge New, Right of Way		<b>Regional</b>					
			<b>Swap</b>					
52540	BRF-034)--38-65	FHWA Approved	<b>Total</b>		<b>\$6,390,000</b>			<b>\$6,390,000</b>
Iowa Department of Transportation	US 34: Missouri River N of Plattsmouth, Nebraska (State Share)		<b>Federal Aid</b>		\$5,112,000			<b>\$5,112,000</b>
	Bridge Deck Overlay		<b>Regional</b>					
			<b>Swap</b>					
52532	BRF-059)--38-78	FHWA Approved	<b>Total</b>		<b>\$1,884,000</b>			<b>\$1,884,000</b>
Iowa Department of Transportation	US 59: Stream 1.5 mi S of Co Rd G30		<b>Federal Aid</b>		\$1,507,200			<b>\$1,507,200</b>
	Bridge New, Wetland Mitigation, Right of Way		<b>Regional</b>					
			<b>Swap</b>					
52531	BRF-059)--38-78	FHWA Approved	<b>Total</b>		<b>\$2,017,000</b>			<b>\$2,017,000</b>
Iowa Department of Transportation	US 59: Stream 0.9 mi S of Co Rd G30		<b>Federal Aid</b>		\$1,613,600			<b>\$1,613,600</b>
	Bridge New, Right of Way		<b>Regional</b>					
			<b>Swap</b>					

Project ID	Project Number	Approval Level		2025	2026	2027	2028	Totals
Sponsor	Location	Letting Date						
STIP ID	Work Codes							

STBG

52651	BRF-059(--38-83	FHWA Approved	<b>Total</b>		<b>\$961,000</b>			<b>\$961,000</b>
Iowa Department of Transportation	US 59: West Nishnabotna River 0.8 mi S of Co Rd F58		<b>Federal Aid</b>		\$768,800			<b>\$768,800</b>
	Bridge Deck Overlay		<b>Regional</b>					
			<b>Swap</b>					
47158	STP-S-C043(F50)--5E-43	FHWA Approved	<b>Total</b>		<b>\$1,440,000</b>			<b>\$1,440,000</b>
Harrison County	On F-50 (270th St.), from I-29 E 4.7 miles to Loess Hills Trail		<b>Federal Aid</b>		\$640,000			<b>\$640,000</b>
	HMA Pavement - Replace		<b>Regional</b>		\$640,000			<b>\$640,000</b>
			<b>Swap</b>					
35293	STP-S-C065(--5E-65	FHWA Approved	<b>Total</b>		<b>\$2,000,000</b>			<b>\$2,000,000</b>
Mills County	On L 63, from Malvern city limits south approximately 4 miles to Paddock Ave		<b>Federal Aid</b>		\$1,250,000			<b>\$1,250,000</b>
	HMA Resurfacing		<b>Regional</b>		\$1,250,000			<b>\$1,250,000</b>
			<b>Swap</b>					
54668	BRF-059(--38-83	FHWA Approved	<b>Total</b>			<b>\$848,000</b>		<b>\$848,000</b>
Iowa Department of Transportation	US 59: Drainage Ditch 2.6 mi N of I-80		<b>Federal Aid</b>			\$678,400		<b>\$678,400</b>
	Pave		<b>Regional</b>					
			<b>Swap</b>					
32117	STP-S-C043(LHTri2)--5E-43	FHWA Approved	<b>Total</b>			<b>\$1,200,000</b>		<b>\$1,200,000</b>
Harrison County	On L 20, from Missouri Valley N 4.3 miles to L23		<b>Federal Aid</b>			\$550,000		<b>\$550,000</b>
	HMA Resurfacing, HMA Paved Shoulder - New		<b>Regional</b>			\$550,000		<b>\$550,000</b>
			<b>Swap</b>					
32566	STP-S-C078(--5E-78	FHWA Approved	<b>Total</b>			<b>\$1,925,000</b>		<b>\$1,925,000</b>
Pottawattamie County	On MAGNOLIA RD (G30), from 265th Street (L52) E 8 miles to 340th Street (L66)		<b>Federal Aid</b>			\$325,000		<b>\$325,000</b>
	HMA Pavement - Replace, Patching, Pavement Planing		<b>Regional</b>			\$325,000		<b>\$325,000</b>
			<b>Swap</b>					
52893	STP-S-C083(--5E-83	FHWA Approved	<b>Total</b>			<b>\$2,100,000</b>		<b>\$2,100,000</b>
Shelby County	On F-32, from Highway 59 E to M-47		<b>Federal Aid</b>			\$1,063,589		<b>\$1,063,589</b>
	HMA Pavement - Replace		<b>Regional</b>			\$1,063,589		<b>\$1,063,589</b>
			<b>Swap</b>					

Project ID	Project Number	Approval Level		2025	2026	2027	2028	Totals
Sponsor	Location	Letting Date						
STIP ID	Work Codes							

STBG

55694	BRF-037)--38-43	FHWA Approved	<b>Total</b>				<b>\$4,875,000</b>	<b>\$4,875,000</b>
Iowa Department of Transportation	IA 37: Boyer River 0.1 mi W of US 30		<b>Federal Aid</b>				\$3,900,000	<b>\$3,900,000</b>
	Bridge New, Right of Way		<b>Regional</b>					
			<b>Swap</b>					
55697	BRF-059)--38-65	FHWA Approved	<b>Total</b>				<b>\$3,750,000</b>	<b>\$3,750,000</b>
Iowa Department of Transportation	US 59: At the Jct US 34		<b>Federal Aid</b>				\$3,000,000	<b>\$3,000,000</b>
	Pave		<b>Regional</b>					
			<b>Swap</b>					
39017	STP-S-C043(F20L)--5E-43	FHWA Approved	<b>Total</b>				<b>\$2,145,000</b>	<b>\$2,145,000</b>
Harrison County	On F20-F20L, from Soldier River bridge in Pisgah SE 11 miles to Willow Creek Bridge		<b>Federal Aid</b>				\$1,145,000	<b>\$1,145,000</b>
	HMA Resurfacing		<b>Regional</b>				\$1,145,000	<b>\$1,145,000</b>
			<b>Swap</b>					
36974	STP-S-C065)--5E-65	FHWA Approved	<b>Total</b>				<b>\$1,975,000</b>	<b>\$1,975,000</b>
Mills County	M16 (360th St.) from US HWY 34 south 6 miles through the city of Hastings to Paddock Ave		<b>Federal Aid</b>				\$975,000	<b>\$975,000</b>
	Pavement Rehab/Widen		<b>Regional</b>				\$975,000	<b>\$975,000</b>
			<b>Swap</b>					
53380	STP-S-C078)--5E-78	FHWA Approved	<b>Total</b>				<b>\$3,170,000</b>	<b>\$3,170,000</b>
Pottawattamie County	On L 34, from 750' South of G30 N to Potato Creek Bridge		<b>Federal Aid</b>				\$2,270,000	<b>\$2,270,000</b>
	HMA Pavement - Replace		<b>Regional</b>				\$2,270,000	<b>\$2,270,000</b>
			<b>Swap</b>					

TAP

55569	TAP-R-4482)--8T-43	FHWA Approved	<b>Total</b>	<b>\$1,231,771</b>				<b>\$1,231,771</b>
Logan	In the city of Logan, trail connection from 4th St N along IA 127 to Logan-Magnolia School		<b>Federal Aid</b>	\$985,417				<b>\$985,417</b>
25179	PCC Sidewalk/Trail		<b>Regional</b>	\$333,205				<b>\$333,205</b>
			<b>Swap</b>					
PA Note: Statewide TA Set Aside \$652,212								
26699	TAP-R-C078(184)--8T-78	FHWA Approved	<b>Total</b>	<b>\$936,000</b>				<b>\$936,000</b>
Pottawattamie County Conservation Board	On Railroad Highway, from Council Bluffs N 27 Miles to Neola and Crescent	1/21/2026	<b>Federal Aid</b>	\$200,000				<b>\$200,000</b>
25105	Ped/Bike Miscellaneous, Ped/Bike Development		<b>Regional</b>	\$200,000				<b>\$200,000</b>
			<b>Swap</b>					

DOT Note: Project eligible for FHWA TAP funding.

Project ID	Project Number	Approval Level		2025	2026	2027	2028	Totals
Sponsor	Location	Letting Date						
STIP ID	Work Codes							

TAP

55911	TAP-R-C083(90)--8T-83	FHWA Approved	<b>Total</b>	<b>\$965,607</b>				<b>\$965,607</b>
Shelby County Board of Supervisors	In Shelby County, trail connection from 1380th St N along IA 191 to F32	2/18/2025	<b>Federal Aid</b>	\$247,694				<b>\$247,694</b>
25673	PCC Sidewalk/Trail		<b>Regional</b>	\$247,694				<b>\$247,694</b>
			<b>Swap</b>					
39439	TAP-U-2955(608)--8I-65	FHWA Approved	<b>Total</b>	<b>\$141,250</b>				<b>\$141,250</b>
Glenwood	In the city of Glenwood, On East Sharp Street walking/bike trail, from Vine Street to Lake Drive	7/15/2025	<b>Federal Aid</b>	\$113,000				<b>\$113,000</b>
25114	Ped/Bike Paving		<b>Regional</b>	\$113,000				<b>\$113,000</b>
			<b>Swap</b>					
38389	TAP-U-2955(609)--8I-65	FHWA Approved	<b>Total</b>	<b>\$1,255,000</b>				<b>\$1,255,000</b>
Glenwood	In the city of Glenwood, On Pedestrian trail south of E Sharp Street in Glenwood Lake Park for 2.5 Miles	7/15/2025	<b>Federal Aid</b>	\$72,000				<b>\$72,000</b>
25115	Ped/Bike Grade & Pave, Ped/Bike Structures, Ped/Bike Development		<b>Regional</b>	\$72,000				<b>\$72,000</b>
			<b>Swap</b>					

# FEDERAL TRANSIT ADMINISTRATION PROGRAMS



RPA 0 / Statewide

Project ID Sponsor	Funds Approval Level	Project Type	Description Options Vehicle Unit Number		2025	2026	2027	2028	Totals
11242 RPA 0 / Statewide	5311 FTA Approved	Operations	Intercity Bus Assistance Program	Total	\$7,026,446				\$7,026,446
				FA	\$3,513,223				\$3,513,223
				DOT					
11243 RPA 0 / Statewide	5311 FTA Approved	Operations	RTAP Program	Total	\$294,938				\$294,938
				FA	\$294,938				\$294,938
				DOT					
11244 RPA 0 / Statewide	STA FTA Approved	Operations	Urban Fellowships	Total	\$125,000				\$125,000
				FA					
				DOT	\$125,000				\$125,000
11245 RPA 0 / Statewide	5311 FTA Approved	Operations	Interregional Express Bus (IRXB)	Total	\$1,596,000				\$1,596,000
				FA	\$1,596,000				\$1,596,000
				DOT					

Project ID Sponsor	Funds Approval Level	Project Type	Description Options Vehicle Unit Number		2025	2026	2027	2028	Totals
11415 Ames Transit Agency (CyRide)	5339 FTA Approved	Capital	Heavy Duty Bus (40-42 ft) UFRC, Low Floor, Biodiesel Unit # 09070	Total	\$591,741				\$591,741
				FA	\$502,979				\$502,979
				DOT					
11416 Ames Transit Agency (CyRide)	5339 FTA Approved	Capital	Heavy Duty Bus (40-42 ft) UFRC, Low Floor, Biodiesel Unit # 09071	Total	\$591,741				\$591,741
				FA	\$502,979				\$502,979
				DOT					
11417 Ames Transit Agency (CyRide)	5339 FTA Approved	Capital	Heavy Duty Bus (40-42 ft.) UFRC, Low Floor, Biodiesel Unit # 09072	Total	\$591,741				\$591,741
				FA	\$502,979				\$502,979
				DOT					
11421 Ames Transit Agency (CyRide)	5339 FTA Approved	Capital	Heavy Duty Bus (40-42 ft.) UFRC, Low Floor, Biodiesel Unit # 09073	Total	\$591,741				\$591,741
				FA	\$502,979				\$502,979
				DOT					
11422 Ames Transit Agency (CyRide)	5339 FTA Approved	Capital	Heavy Duty Bus (40-42 ft.) UFRC, Low Floor, Biodiesel Unit # 09074	Total	\$591,741				\$591,741
				FA	\$502,979				\$502,979
				DOT					
11423 Ames Transit Agency (CyRide)	5339 FTA Approved	Capital	Heavy Duty Bus (40-42 ft.) UFRC, Low Floor, Biodiesel Unit # 09075	Total	\$591,741				\$591,741
				FA	\$502,979				\$502,979
				DOT					
11424 Ames Transit Agency (CyRide)	5339 FTA Approved	Capital	Heavy Duty Bus (40-42 ft.) UFRC, Low Floor, Biodiesel Unit # 09076	Total	\$591,741				\$591,741
				FA	\$502,979				\$502,979
				DOT					
11425 Ames Transit Agency (CyRide)	5339 FTA Approved	Capital	Heavy Duty Bus (40-42 ft.) UFRC, Low Floor, Biodiesel Unit # 09077	Total	\$591,741				\$591,741
				FA	\$502,979				\$502,979
				DOT					
11426 Ames Transit Agency (CyRide)	5339 FTA Approved	Capital	Heavy Duty Bus (40-42 ft.) UFRC, Low Floor, Biodiesel Unit # 00504	Total	\$639,300				\$639,300
				FA	\$543,405				\$543,405
				DOT					
11427 Ames Transit Agency (CyRide)	5339 FTA Approved	Capital	Heavy Duty Bus (40-42 ft.) UFRC, Low Floor, Biodiesel Unit # 00186	Total	\$639,300				\$639,300
				FA	\$543,405				\$543,405
				DOT					

MPO 22 / AAMPO (Cont.)

Project ID Sponsor	Funds Approval Level	Project Type	Description Options Vehicle Unit Number		2025	2026	2027	2028	Totals
11428 Ames Transit Agency (CyRide)	5339 FTA Approved	Capital	Heavy Duty Bus (40-42 ft.) UFRC, Low Floor, Biodiesel Unit # 00187	Total	\$639,300				\$639,300
				FA	\$543,405				\$543,405
				DOT					
11429 Ames Transit Agency (CyRide)	5339 FTA Approved	Capital	Heavy Duty Bus (40-42 ft.) UFRC, Low Floor, Biodiesel Unit # 00188	Total	\$639,300				\$639,300
				FA	\$543,405				\$543,405
				DOT					
11430 Ames Transit Agency (CyRide)	5339 FTA Approved	Capital	Heavy Duty Bus (40-42 ft.) UFRC, Low Floor, Biodiesel Unit # 00189	Total	\$639,300				\$639,300
				FA	\$543,405				\$543,405
				DOT					
11432 Ames Transit Agency (CyRide)	5310,5339 FTA Approved	Capital	Light Duty Low-Floor Bus (176" wb) UFRC, VSS, Low Floor Unit # 00390	Total	\$202,975				\$202,975
				FA	\$172,529				\$172,529
				DOT					
11434 Ames Transit Agency (CyRide)	5310,5339 FTA Approved	Capital	Light Duty Low-Floor Bus (176" wb) UFRC, VSS, Low Floor Unit # 00391	Total	\$202,975				\$202,975
				FA	\$172,529				\$172,529
				DOT					
11435 Ames Transit Agency (CyRide)	5310, ICAAP FTA Approved	Capital	Light Duty Low-Floor Bus (176" wb) VSS, Low Floor, Biodiesel Unit # 07654	Total	\$200,680				\$200,680
				FA	\$168,507				\$168,507
				DOT					
11436 Ames Transit Agency (CyRide)	5339, ICAAP FTA Approved	Capital	Heavy Duty Bus (40-42 ft.) UFRC, Low Floor, Biodiesel Unit # 00953	Total	\$545,097				\$545,097
				FA	\$461,958				\$461,958
				DOT					
11437 Ames Transit Agency (CyRide)	5339, ICAAP FTA Approved	Capital	Heavy Duty Bus (40-42 ft.) UFRC, Low Floor, Biodiesel Unit # 00954	Total	\$545,097				\$545,097
				FA	\$461,958				\$461,958
				DOT					
11438 Ames Transit Agency (CyRide)	5339 FTA Approved	Capital	Heavy Duty Bus (40-42 ft.) UFRC, Low Floor, Biodiesel Unit # 00126	Total	\$639,300				\$639,300
				FA	\$543,405				\$543,405
				DOT					
11439 Ames Transit Agency (CyRide)	5339 FTA Approved	Capital	Heavy Duty Bus (40-42 ft.) UFRC, Low Floor, Biodiesel Unit # 00127	Total	\$639,300				\$639,300
				FA	\$543,405				\$543,405
				DOT					

MPO 22 / AAMPO (Cont.)

Project ID Sponsor	Funds Approval Level	Project Type	Description Options Vehicle Unit Number		2025	2026	2027	2028	Totals
11440 Ames Transit Agency (CyRide)	5339 FTA Approved	Capital	Heavy Duty Bus (40-42 ft.) UFRC, Low Floor, Biodiesel Unit # 00128	Total	\$639,300				\$639,300
				FA	\$543,405				\$543,405
				DOT					
11441 Ames Transit Agency (CyRide)	5339 FTA Approved	Capital	Heavy Duty Bus (40-42 ft.) UFRC, Low Floor, Biodiesel Unit # 00418	Total	\$639,300				\$639,300
				FA	\$543,405				\$543,405
				DOT					
11442 Ames Transit Agency (CyRide)	5339 FTA Approved	Capital	Heavy Duty Bus (40-42 ft.) UFRC, Low Floor, Biodiesel Unit # 00419	Total	\$639,300				\$639,300
				FA	\$543,405				\$543,405
				DOT					
11443 Ames Transit Agency (CyRide)	5339 FTA Approved	Capital	Heavy Duty Bus (40-42 ft.) UFRC, Low Floor, Biodiesel Unit # 00420	Total	\$639,300				\$639,300
				FA	\$543,405				\$543,405
				DOT					
11444 Ames Transit Agency (CyRide)	5339 FTA Approved	Capital	Heavy Duty Bus (40-42 ft.) UFRC, Low Floor, Biodiesel Unit # 00421	Total	\$639,300				\$639,300
				FA	\$543,405				\$543,405
				DOT					
11445 Ames Transit Agency (CyRide)	5339 FTA Approved	Capital	Heavy Duty Bus (40-42 ft.) UFRC, Low Floor, Biodiesel Unit # 00422	Total	\$639,300				\$639,300
				FA	\$543,405				\$543,405
				DOT					
11446 Ames Transit Agency (CyRide)	5339 FTA Approved	Capital	Heavy Duty Bus (40-42 ft.) UFRC, Low Floor, Biodiesel Unit # 00423	Total	\$639,300				\$639,300
				FA	\$543,405				\$543,405
				DOT					
11447 Ames Transit Agency (CyRide)	5339 FTA Approved	Capital	Heavy Duty Bus (40-42 ft.) UFRC, Low Floor, Biodiesel Unit # 00424	Total	\$639,300				\$639,300
				FA	\$543,405				\$543,405
				DOT					
11448 Ames Transit Agency (CyRide)	5339 FTA Approved	Capital	Heavy Duty Bus (40-42 ft.) UFRC, Low Floor, Biodiesel Unit # 00425	Total	\$639,300				\$639,300
				FA	\$543,405				\$543,405
				DOT					
11450 Ames Transit Agency (CyRide)	5339 FTA Approved	Capital	Battery Electric Heavy Duty Bus (40-42 ft.) UFRC, Low Floor, Biodiesel, Electric Unit # 00430	Total	\$1,228,412				\$1,228,412
				FA	\$1,044,150				\$1,044,150
				DOT					

MPO 22 / AAMPO (Cont.)

Project ID Sponsor	Funds Approval Level	Project Type	Description Options Vehicle Unit Number		2025	2026	2027	2028	Totals
11452 Ames Transit Agency (CyRide)	5339 FTA Approved	Capital	Battery Electric Heavy Duty Bus (40-42 ft.) UFRC,Low Floor,Biodiesel,Electric Unit # 00429	Total	\$1,228,412				\$1,228,412
				FA	\$1,044,150				\$1,044,150
				DOT					
11454 Ames Transit Agency (CyRide)	5339 FTA Approved	Capital	Battery Electric Heavy Duty Bus (40-42 ft.) UFRC,Low Floor,Biodiesel,Electric Unit # 00431	Total	\$1,228,412				\$1,228,412
				FA	\$1,044,150				\$1,044,150
				DOT					
11456 Ames Transit Agency (CyRide)	5339 FTA Approved	Capital	Battery Electric Heavy Duty Bus (40-42 ft.) UFRC,Low Floor,Biodiesel,Electric Unit # 00432	Total	\$1,228,412				\$1,228,412
				FA	\$1,044,150				\$1,044,150
				DOT					
11458 Ames Transit Agency (CyRide)	PTIG FTA Approved	Other	Fire Mitigation Building Improvements	Total	\$750,000				\$750,000
				FA					
				DOT	\$600,000				\$600,000
11478 Ames Transit Agency (CyRide)	STBG FTA Approved	Capital	Heavy Duty Bus (40-42 ft.) Diesel,UFRC,VSS,Low Floor,Electric Unit # 09071	Total	\$471,313				\$471,313
				FA	\$377,050				\$377,050
				DOT					
914 Ames Transit Agency (CyRide)	5307,STA FTA Approved	Operations	General Operations	Total	\$15,485,879	\$16,105,314	\$16,739,526	\$17,419,507	\$65,750,226
				FA	\$4,194,044	\$4,500,000	\$4,500,000	\$4,500,000	\$17,694,044
				DOT	\$1,112,075	\$1,145,437	\$1,179,800	\$1,215,194	\$4,652,506
919 Ames Transit Agency (CyRide)	5310 FTA Approved	Other	Contracted Paratransit Service	Total	\$285,729	\$375,000	\$375,000	\$375,000	\$1,410,729
				FA	\$228,583	\$300,000	\$300,000	\$300,000	\$1,128,583
				DOT					
920 Ames Transit Agency (CyRide)	5310 FTA Approved	Capital	Associated Transit Improvements	Total	\$80,000	\$80,000	\$80,000	\$80,000	\$320,000
				FA	\$64,000	\$64,000	\$64,000	\$64,000	\$256,000
				DOT					
6012 Ames Transit Agency (CyRide)	5310 FTA Approved	Operations	Annunciator Annual Service Fees	Total	\$132,697	\$136,679	\$140,779	\$145,002	\$555,157
				FA	\$106,158	\$109,343	\$112,623	\$116,002	\$444,126
				DOT					
11457 Ames Transit Agency (CyRide)	5310 FTA Approved	Capital	Infotainment Signage for Annunciators	Total	\$98,661	\$101,621	\$104,670	\$107,810	\$412,762
				FA	\$78,929	\$81,297	\$83,736	\$86,248	\$330,210
				DOT					

MPO 22 / AAMPO (Cont.)

Project ID Sponsor	Funds Approval Level	Project Type	Description Options Vehicle Unit Number		2025	2026	2027	2028	Totals
11459 Ames Transit Agency (CyRide)	5339 FTA Approved	Capital	Maintenance/Administrative Facility Expansion Construction	Total		\$15,475,209			\$15,475,209
				FA		\$12,380,168			\$12,380,168
				DOT					
11460 Ames Transit Agency (CyRide)	5339 FTA Approved	Capital	Miscellaneous Equipment	Total		\$826,693			\$826,693
				FA		\$721,354			\$721,354
				DOT					
11465 Ames Transit Agency (CyRide)	5339 FTA Approved	Other	Workforce Development	Total		\$333,201			\$333,201
				FA		\$266,561			\$266,561
				DOT					
11466 Ames Transit Agency (CyRide)	5339 FTA Approved	Capital	Heavy Duty Bus (40-42 ft.) UFRC, Low Floor, Biodiesel Unit # 00105	Total		\$664,872			\$664,872
				FA		\$565,141			\$565,141
				DOT					
11467 Ames Transit Agency (CyRide)	5339 FTA Approved	Capital	Heavy Duty Bus (40-42 ft.) UFRC, Low Floor, Biodiesel Unit # 00106	Total		\$664,872			\$664,872
				FA		\$565,141			\$565,141
				DOT					
11468 Ames Transit Agency (CyRide)	5339 FTA Approved	Capital	Heavy Duty Bus (40-42 ft.) UFRC, Low Floor, Biodiesel Unit # 00107	Total		\$664,872			\$664,872
				FA		\$565,141			\$565,141
				DOT					
11469 Ames Transit Agency (CyRide)	5339 FTA Approved	Capital	Heavy Duty Bus (40-42 ft.) UFRC, Low Floor, Biodiesel Unit # 00108	Total		\$664,872			\$664,872
				FA		\$565,141			\$565,141
				DOT					
11470 Ames Transit Agency (CyRide)	5339 FTA Approved	Capital	Heavy Duty Bus (40-42 ft.) UFRC, Low Floor, Biodiesel Unit # 00109	Total		\$664,872			\$664,872
				FA		\$565,141			\$565,141
				DOT					
11471 Ames Transit Agency (CyRide)	5339 FTA Approved	Capital	Heavy Duty Bus (40-42 ft.) UFRC, Low Floor, Biodiesel Unit # 00110	Total		\$664,872			\$664,872
				FA		\$565,141			\$565,141
				DOT					
11472 Ames Transit Agency (CyRide)	5339 FTA Approved	Capital	Heavy Duty Bus (40-42 ft.) UFRC, Low Floor, Biodiesel Unit # 00180	Total		\$664,872			\$664,872
				FA		\$565,141			\$565,141
				DOT					

MPO 22 / AAMPO (Cont.)

Project ID Sponsor	Funds Approval Level	Project Type	Description Options Vehicle Unit Number		2025	2026	2027	2028	Totals
11473 Ames Transit Agency (CyRide)	5339 FTA Approved	Capital	Heavy Duty Bus (40-42 ft.) UFRC, Low Floor, Biodiesel Unit # 00181	Total		\$664,872			\$664,872
				FA		\$565,141			\$565,141
				DOT					
11474 Ames Transit Agency (CyRide)	5339 FTA Approved	Capital	Heavy Duty Bus (40-42 ft.) UFRC, Low Floor, Biodiesel Unit # 00182	Total		\$664,872			\$664,872
				FA		\$565,141			\$565,141
				DOT					
11475 Ames Transit Agency (CyRide)	5339 FTA Approved	Capital	Heavy Duty Bus (40-42 ft.) UFRC, Low Floor, Biodiesel Unit # 00184	Total		\$664,872			\$664,872
				FA		\$565,141			\$565,141
				DOT					
11476 Ames Transit Agency (CyRide)	5339 FTA Approved	Capital	Heavy Duty Bus (40-42 ft.) UFRC, Low Floor, Biodiesel Unit # 00660	Total		\$1,062,445			\$1,062,445
				FA		\$901,765			\$901,765
				DOT					
11477 Ames Transit Agency (CyRide)	5339 FTA Approved	Capital	Heavy Duty Bus (40-42 ft.) UFRC, Low Floor, Biodiesel Unit # 00661	Total		\$1,062,445			\$1,062,445
				FA		\$901,765			\$901,765
				DOT					
11485 Ames Transit Agency (CyRide)	5339 FTA Approved	Capital	Heavy Duty Bus (40-42 ft.) UFRC, Low Floor, Biodiesel Unit # 00183	Total		\$664,872			\$664,872
				FA		\$565,141			\$565,141
				DOT					

Project ID Sponsor	Funds Approval Level	Project Type	Description Options Vehicle Unit Number		2025	2026	2027	2028	Totals
6228 Cedar Rapids Transit	5307 FTA Approved	Capital	Replace paratransit bus 2877 Diesel Unit # 2877	Total	\$287,000				\$287,000
				FA	\$230,000				\$230,000
				DOT					
6229 Cedar Rapids Transit	5307 FTA Approved	Capital	Replace Heavy Duty Bus 2452 Diesel Unit # 2452	Total	\$548,000				\$548,000
				FA	\$438,000				\$438,000
				DOT					
11067 Cedar Rapids Transit	5307 FTA Approved	Capital	Replace Heavy Duty Bus 2451 Diesel Unit # 2451	Total	\$548,000				\$548,000
				FA	\$438,000				\$438,000
				DOT					
10368 Cedar Rapids Transit	5307,5310,STA FTA Approved	Operations	General Ops./Maint./Admin.	Total	\$11,712,000	\$11,812,000	\$11,912,000	\$12,012,000	\$47,448,000
				FA	\$4,662,000	\$4,662,000	\$4,662,000	\$4,662,000	\$18,648,000
				DOT	\$750,000	\$750,000	\$750,000	\$750,000	\$3,000,000
9958 Cedar Rapids Transit	5307 FTA Approved	Capital	Replace paratransit bus 2879 Diesel Unit # 2879	Total		\$301,000			\$301,000
				FA		\$240,000			\$240,000
				DOT					
9960 Cedar Rapids Transit	5339 FTA Approved	Capital	Replace Heavy Duty Bus 2441 Diesel,Hybrid Unit # 2441	Total		\$816,290			\$816,290
				FA		\$516,290			\$516,290
				DOT					
10379 Cedar Rapids Transit	5339 FTA Approved	Capital	Replace Heavy Duty Bus 2442 Diesel,Hybrid Unit # 2442	Total		\$575,500			\$575,500
				FA		\$436,000			\$436,000
				DOT					
11068 Cedar Rapids Transit	5339 FTA Approved	Capital	Replace Heavy Duty Bus 2443 Diesel,Hybrid Unit # 2443	Total		\$595,000			\$595,000
				FA		\$483,000			\$483,000
				DOT					
11069 Cedar Rapids Transit	5339 FTA Approved	Capital	Replace Heavy Duty Bus 2444 Diesel,Hybrid Unit # 2444	Total		\$595,000			\$595,000
				FA		\$483,000			\$483,000
				DOT					
11070 Cedar Rapids Transit	5339 FTA Approved	Capital	Replace Heavy Duty Bus 2445 Diesel,Hybrid Unit # 2445	Total		\$575,500			\$575,500
				FA		\$436,000			\$436,000
				DOT					



MPO 23 / CMPO (Cont.)

Project ID Sponsor	Funds Approval Level	Project Type	Description Options Vehicle Unit Number		2025	2026	2027	2028	Totals
10377 Cedar Rapids Transit	5307 FTA Approved	Capital	Replace Paratransit Bus 2880 Diesel Unit # 2880	Total			\$316,000		\$316,000
				FA			\$252,000		\$252,000
				DOT					
11071 Cedar Rapids Transit	5307 FTA Approved	Capital	Replace Heavy Duty Bus 2453 Diesel Unit # 2453	Total			\$634,500		\$634,500
				FA			\$507,500		\$507,500
				DOT					
11072 Cedar Rapids Transit	5307 FTA Approved	Capital	Replace Heavy Duty Bus 2454 Diesel Unit # 2454	Total			\$634,500		\$634,500
				FA			\$507,500		\$507,500
				DOT					
11073 Cedar Rapids Transit	5307 FTA Approved	Capital	Replace Heavy Duty Bus 2455 Diesel Unit # 2455	Total				\$666,000	\$666,000
				FA				\$532,500	\$532,500
				DOT					
11074 Cedar Rapids Transit	5307 FTA Approved	Capital	Replace Paratransit Bus 2881 Diesel	Total				\$332,000	\$332,000
				FA				\$265,000	\$265,000
				DOT					
11590 Cedar Rapids Transit	5307 FTA Approved	Capital	Replace Heavy Duty Bus 2481 Diesel,UFRC,VSS,Low Floor Unit # 2481	Total				\$666,000	\$666,000
				FA				\$532,500	\$532,500
				DOT					

**MPO 24 / MAPA**

Project ID Sponsor	Funds Approval Level	Project Type	Description Options Vehicle Unit Number		2025	2026	2027	2028	Totals
3796 Council Bluffs Transit	5310 FTA Approved	Other	Council Bluffs Special Transit Service (STS) Contracting	Total	\$160,000				\$160,000
				FA	\$80,000				\$80,000
				DOT					
6087 Council Bluffs Transit	5310 FTA Approved	Capital	Light Duty Bus (158" wb) Diesel Unit # AG8	Total	\$103,750				\$103,750
				FA	\$83,000				\$83,000
				DOT					

Project ID Sponsor	Funds Approval Level	Project Type	Description Options Vehicle Unit Number		2025	2026	2027	2028	Totals
11536 Davenport Public Transit (CitiBus)	STA FTA Approved	Operations	Transit Comprehensive Operations Analysis	Total	\$400,000				\$400,000
				FA	\$320,000				\$320,000
				DOT					
979 Davenport Public Transit (CitiBus)	5307,STA FTA Approved	Operations	General Operations	Total	\$4,950,000	\$4,950,000	\$4,950,000	\$4,950,000	\$19,800,000
				FA	\$2,935,000	\$2,935,000	\$2,935,000	\$2,935,000	\$11,740,000
				DOT					
981 Davenport Public Transit (CitiBus)	5310 FTA Approved	Operations	ADA Paratransit Assistance	Total	\$1,600,000	\$1,600,000	\$1,600,000	\$1,600,000	\$6,400,000
				FA	\$150,000	\$150,000	\$150,000	\$150,000	\$600,000
				DOT					
985 Bettendorf Transit	5307,ARPA FTA Approved	Operations	General Operations	Total	\$840,000	\$875,000	\$915,000	\$955,000	\$3,585,000
				FA	\$724,500	\$532,000	\$424,500	\$444,350	\$2,125,350
				DOT					
987 Bettendorf Transit	5307 FTA Approved	Capital	Preventative Maintenance	Total	\$155,000	\$157,500	\$161,250	\$166,250	\$640,000
				FA	\$124,000	\$126,000	\$129,000	\$133,000	\$512,000
				DOT					
993 Bettendorf Transit	5307 FTA Approved	Planning	Transit Planning	Total	\$20,000	\$22,000	\$20,250	\$21,250	\$83,500
				FA	\$16,000	\$17,600	\$16,200	\$17,000	\$66,800
				DOT					
2203 MPO 25 / BSRC	5303 FTA Approved	Planning	MPO Transit Planning	Total	\$95,263	\$95,263	\$95,263	\$95,263	\$381,052
				FA	\$76,210	\$76,210	\$76,210	\$76,210	\$304,840
				DOT					
3022 Davenport Public Transit (CitiBus)	FTA Approved	Operations	JARC Projects, Sat Sub Service, IP Route	Total	\$370,000	\$370,000	\$370,000	\$370,000	\$1,480,000
				FA					
				DOT					
3787 Bettendorf Transit	5307,5310,STA FTA Approved	Operations	ADA Operations	Total	\$420,000	\$425,000	\$431,250	\$436,250	\$1,712,500
				FA	\$366,570	\$362,400	\$375,000	\$381,250	\$1,485,220
				DOT					
5657 Bettendorf Transit	5307 FTA Approved	Operations	ADP Software	Total	\$5,000	\$5,000	\$5,000	\$5,000	\$20,000
				FA	\$4,000	\$4,000	\$4,000	\$4,000	\$16,000
				DOT					

MPO 25 / BSRC (Cont.)

Project ID Sponsor	Funds Approval Level	Project Type	Description Options Vehicle Unit Number		2025	2026	2027	2028	Totals
10768 Davenport Public Transit (CitiBus)	5307 FTA Approved	Capital	Preventative Maintenance	Total	\$800,000	\$800,000	\$800,000	\$800,000	\$3,200,000
				FA	\$640,000	\$640,000	\$640,000	\$640,000	\$2,560,000
				DOT					
10770 Davenport Public Transit (CitiBus)	5339 FTA Approved	Capital	CAD/AVL Software	Total	\$28,000	\$28,000	\$28,000	\$28,000	\$112,000
				FA	\$22,400	\$22,400	\$22,400	\$22,400	\$89,600
				DOT					
11535 Davenport Public Transit (CitiBus)	5339 FTA Approved	Capital	Transit Planning and Operations Software	Total	\$24,000	\$24,000	\$24,000	\$24,000	\$96,000
				FA	\$19,200	\$19,200	\$19,200	\$19,200	\$76,800
				DOT					
6540 Davenport Public Transit (CitiBus)	5307,5339 FTA Approved	Capital	Heavy Duty Bus (35-39 ft.)	Total		\$1,800,000	\$1,400,000	\$1,400,000	\$4,600,000
				FA		\$1,530,000	\$1,120,000	\$1,120,000	\$3,770,000
				DOT					

Project ID Sponsor	Funds Approval Level	Project Type	Description Options Vehicle Unit Number		2025	2026	2027	2028	Totals
10538 Des Moines Area Regional Transit Authority (DART)	STBG FTA Approved	Capital	Transit Bus Shelters	Total	\$287,285				\$287,285
				FA	\$229,825				\$229,825
				DOT					
10551 Des Moines Area Regional Transit Authority (DART)	5307 FTA Approved	Other	Administrative Staff Compensation Study	Total	\$100,000				\$100,000
				FA	\$80,000				\$80,000
				DOT					
11343 Des Moines Area Regional Transit Authority (DART)	5307 FTA Approved	Planning	Reimagine DART - Planning Study	Total	\$1,000,000				\$1,000,000
				FA	\$800,000				\$800,000
				DOT					
11344 Des Moines Area Regional Transit Authority (DART)	5307,5339 FTA Approved	Capital	New Maintenance & Operations Facility - Phase 1	Total	\$13,762,500	\$15,037,500			\$28,800,000
				FA	\$10,862,500	\$12,137,500			\$23,000,000
				DOT					
11345 Des Moines Area Regional Transit Authority (DART)	5307 FTA Approved	Capital	Mobile Ticketing Platform	Total	\$200,000	\$200,000	\$300,000		\$700,000
				FA	\$160,000	\$160,000	\$240,000		\$560,000
				DOT					
995 Des Moines Area Regional Transit Authority (DART)	STA FTA Approved	Operations	General Operations/Maintenance/Administration	Total	\$2,215,000	\$2,260,000	\$2,305,000	\$2,350,000	\$9,130,000
				FA					
				DOT	\$2,215,000	\$2,260,000	\$2,305,000	\$2,350,000	\$9,130,000
996 Des Moines Area Regional Transit Authority (DART)	5311 FTA Approved	Operations	Operations for Rural Services	Total	\$29,850	\$30,625	\$31,250	\$31,875	\$123,600
				FA	\$23,880	\$24,500	\$25,000	\$25,500	\$98,880
				DOT					
997 Des Moines Area Regional Transit Authority (DART)	5310 FTA Approved	Operations	Subcontracted Paratransit Operations	Total	\$450,000	\$472,500	\$496,125	\$525,000	\$1,943,625
				FA	\$360,000	\$378,000	\$396,900	\$420,000	\$1,554,900
				DOT					
1020 Des Moines Area Regional Transit Authority (DART)	5307 FTA Approved	Operations	Preventive Maintenance	Total	\$3,250,000	\$4,500,000	\$4,500,000	\$4,500,000	\$16,750,000
				FA	\$2,600,000	\$3,600,000	\$3,600,000	\$3,600,000	\$13,400,000
				DOT					
1021 Des Moines Area Regional Transit Authority (DART)	5307 FTA Approved	Operations	ADA Paratransit	Total	\$625,000	\$625,000	\$625,000	\$625,000	\$2,500,000
				FA	\$500,000	\$500,000	\$500,000	\$500,000	\$2,000,000
				DOT					

MPO 26 / DMAMPO (Cont.)

Project ID Sponsor	Funds Approval Level	Project Type	Description Options Vehicle Unit Number		2025	2026	2027	2028	Totals
1024 Des Moines Area Regional Transit Authority (DART)	5307 FTA Approved	Capital	Admin and Passenger Facility Engineering and Design	Total	\$25,000	\$38,000	\$25,000	\$38,000	\$126,000
				FA	\$20,000	\$30,400	\$20,000	\$30,400	\$100,800
				DOT					
1026 Des Moines Area Regional Transit Authority (DART)	5307 FTA Approved	Capital	Facility Renovations	Total	\$350,000	\$400,000	\$275,000	\$250,000	\$1,275,000
				FA	\$280,000	\$320,000	\$220,000	\$200,000	\$1,020,000
				DOT					
1027 Des Moines Area Regional Transit Authority (DART)	5307 FTA Approved	Capital	Security/Safety Improvements at Facilities	Total	\$165,500	\$174,700	\$178,350	\$182,500	\$701,050
				FA	\$132,400	\$139,760	\$142,680	\$146,000	\$560,840
				DOT					
1028 Des Moines Area Regional Transit Authority (DART)	5307 FTA Approved	Capital	Shop and Garage Equipment	Total	\$1,500,000	\$1,500,000	\$50,000	\$50,000	\$3,100,000
				FA	\$1,200,000	\$1,200,000	\$40,000	\$40,000	\$2,480,000
				DOT					
1032 Des Moines Area Regional Transit Authority (DART)	5307 FTA Approved	Capital	Associated Transit Improvements	Total	\$200,000	\$200,000	\$200,000	\$200,000	\$800,000
				FA	\$160,000	\$160,000	\$160,000	\$160,000	\$640,000
				DOT					
1042 Des Moines Area Regional Transit Authority (DART)	5307 FTA Approved	Capital	Support Vehicles	Total	\$450,000	\$150,000	\$50,000	\$50,000	\$700,000
				FA	\$360,000	\$120,000	\$40,000	\$40,000	\$560,000
				DOT					
2480 Des Moines Area Regional Transit Authority (DART)	5307 FTA Approved	Capital	Twenty Lease Buses - 20 (2015 Lease)	Total	\$812,500	\$812,500	\$812,500	\$812,500	\$3,250,000
				FA	\$650,000	\$650,000	\$650,000	\$650,000	\$2,600,000
				DOT					
2482 Des Moines Area Regional Transit Authority (DART)	5307 FTA Approved	Capital	Computer Software	Total	\$250,000	\$1,000,000	\$350,000	\$250,000	\$1,850,000
				FA	\$200,000	\$800,000	\$280,000	\$200,000	\$1,480,000
				DOT					
4292 Des Moines Area Regional Transit Authority (DART)	5307,5310 FTA Approved	Capital	Less Than 30' Buses w/Surv., Fareboxes & AVL Low Floor	Total	\$2,210,000	\$1,452,625	\$2,460,150	\$2,600,400	\$8,723,175
				FA	\$1,878,500	\$1,234,125	\$2,091,000	\$2,210,000	\$7,413,625
				DOT					
4762 Des Moines Area Regional Transit Authority (DART)	5307,CRP,STB FTA Approved	Capital	Heavy-Duty Fixed Route Buses w/Surv. & AVL	Total	\$6,592,000	\$5,529,485	\$5,795,441	\$7,651,000	\$25,567,926
				FA	\$5,525,075	\$4,501,500	\$4,723,000	\$6,400,000	\$21,149,575
				DOT					

MPO 26 / DMAMPO (Cont.)

Project ID Sponsor	Funds Approval Level	Project Type	Description Options Vehicle Unit Number		2025	2026	2027	2028	Totals
6506 Des Moines Area Regional Transit Authority (DART)	5310 FTA Approved	Operations	Mobility On Demand Operating	Total	\$312,000	\$350,000	\$370,000	\$390,000	\$1,422,000
				FA	\$156,000	\$175,000	\$185,000	\$195,000	\$711,000
				DOT					
10133 Des Moines Area Regional Transit Authority (DART)	5307,5339 FTA Approved	Capital	Operations & Maint Facility Engineering and Design	Total	\$4,200,000	\$1,250,000	\$1,250,000	\$1,250,000	\$7,950,000
				FA	\$3,360,000	\$1,000,000	\$1,000,000	\$1,000,000	\$6,360,000
				DOT					
10139 Des Moines Area Regional Transit Authority (DART)	5307 FTA Approved	Capital	Passenger Information Displays & Signs	Total	\$125,000	\$10,000	\$10,000	\$10,000	\$155,000
				FA	\$100,000	\$8,000	\$8,000	\$8,000	\$124,000
				DOT					
10536 Des Moines Area Regional Transit Authority (DART)	STBG FTA Approved	Capital	Bike Share Equipment	Total	\$62,500	\$62,500	\$62,500	\$62,500	\$250,000
				FA	\$50,000	\$50,000	\$50,000	\$50,000	\$200,000
				DOT					
11386 Des Moines Area Regional Transit Authority (DART)	5307 FTA Approved	Operations	Operating Support	Total		\$2,250,000	\$2,250,000		\$4,500,000
				FA		\$1,800,000	\$1,800,000		\$3,600,000
				DOT					
1030 Des Moines Area Regional Transit Authority (DART)	5307 FTA Approved	Capital	Computer Hardware	Total		\$250,000	\$1,000,000	\$250,000	\$1,500,000
				FA		\$200,000	\$800,000	\$200,000	\$1,200,000
				DOT					
1046 Des Moines Area Regional Transit Authority (DART)	5307 FTA Approved	Capital	RideShare Vehicles (Repl/Exp)	Total		\$150,000		\$150,000	\$300,000
				FA		\$120,000		\$120,000	\$240,000
				DOT					
10134 Des Moines Area Regional Transit Authority (DART)	5307 FTA Approved	Capital	Customer Communications Applications	Total			\$1,750,000		\$1,750,000
				FA			\$1,400,000		\$1,400,000
				DOT					
10135 Des Moines Area Regional Transit Authority (DART)	5307 FTA Approved	Capital	Bus Stop Signage	Total			\$1,000,000		\$1,000,000
				FA			\$800,000		\$800,000
				DOT					
5115 Des Moines Area Regional Transit Authority (DART)	5339 FTA Approved	Capital	New Maintenance & Operations Facility - Phase 2	Total			\$18,500,000	\$18,500,000	\$37,000,000
				FA			\$15,000,000	\$15,000,000	\$30,000,000
				DOT					

MPO 26 / DMAMPO (Cont.)

Project ID Sponsor	Funds Approval Level	Project Type	Description Options Vehicle Unit Number		2025	2026	2027	2028	Totals
6505 Des Moines Area Regional Transit Authority (DART)	5307 FTA Approved	Capital	5 x 40' Heavy-Duty Electric Bus W/Surv., Farebox & AVL	Total			\$7,500,000	\$7,500,000	\$15,000,000
				FA			\$6,375,000	\$6,375,000	\$12,750,000
				DOT					



Project ID Sponsor	Funds Approval Level	Project Type	Description Options Vehicle Unit Number		2025	2026	2027	2028	Totals
11497 Dubuque (Keyline Transit)	5339 FTA Approved	Capital	Bus Shelter with Solar Lighting	Total	\$26,000				\$26,000
				FA	\$26,000				\$26,000
				DOT					
11498 Dubuque (Keyline Transit)	5307 FTA Approved	Operations	5307 FTA Formula Funding	Total	\$3,788,698				\$3,788,698
				FA	\$1,894,349				\$1,894,349
				DOT					
11499 Dubuque (Keyline Transit)	5310 FTA Approved	Operations	5310 Preventative Maintenance	Total	\$45,560				\$45,560
				FA	\$45,560				\$45,560
				DOT					
11501 Dubuque (Keyline Transit)	5339 FTA Approved	Capital	New Project Unit #: 2690  Diesel Unit # 2690	Total	\$1,278,357				\$1,278,357
				FA	\$1,079,053				\$1,079,053
				DOT					
11502 Dubuque (Keyline Transit)	5339 FTA Approved	Capital	Electric Bus Charging Station at JOTC	Total	\$125,000				\$125,000
				FA	\$100,000				\$100,000
				DOT					
11503 Dubuque (Keyline Transit)	5339 FTA Approved	Planning	Areas of Persistent Poverty Planning Grant	Total	\$250,000				\$250,000
				FA	\$250,000				\$250,000
				DOT					
11505 Dubuque (Keyline Transit)	5339 FTA Approved	Capital	Dubuque Sec. 5339 LWNO Grant  Electric Unit # 2692	Total	\$1,198,865				\$1,198,865
				FA	\$1,019,036				\$1,019,036
				DOT					
11507 Dubuque (Keyline Transit)	5339 FTA Approved	Capital	Dubuque Sec. 5339 LWNO Grant  Electric Unit # 2691	Total	\$1,198,865				\$1,198,865
				FA	\$1,019,036				\$1,019,036
				DOT					
11508 Dubuque (Keyline Transit)	5339 FTA Approved	Capital	Electric bus charging infrastructure and employee education/training	Total	\$370,000				\$370,000
				FA	\$321,000				\$321,000
				DOT					

Project ID Sponsor	Funds Approval Level	Project Type	Description Options Vehicle Unit Number		2025	2026	2027	2028	Totals
11248 Coralville Transit System	5307,STA FTA Approved	Operations	Operating Assistance	Total	\$2,682,033				\$2,682,033
				FA	\$875,000				\$875,000
				DOT	\$337,138				\$337,138
11249 Coralville Transit System	5310 FTA Approved	Operations	Contracted services for persons with special needs (5310)	Total	\$447,600				\$447,600
				FA	\$58,318				\$58,318
				DOT					
11250 Coralville Transit System	5339 FTA Approved	Capital	Associated capital bus maintenance (spare parts)	Total	\$100,000				\$100,000
				FA	\$80,000				\$80,000
				DOT					
11251 Coralville Transit System	5339 FTA Approved	Capital	Design and construction of Intermodal Transportation Center - Phase II	Total	\$14,883,750				\$14,883,750
				FA	\$11,907,000				\$11,907,000
				DOT					
11252 Coralville Transit System	5339 FTA Approved	Capital	Purchase 40' heavy-duty bus w/ cameras (8) and fixed route configuration for service expansion UFRC,VSS	Total	\$650,200				\$650,200
				FA	\$552,670				\$552,670
				DOT					
11253 Coralville Transit System	5339 FTA Approved	Capital	Purchase 40' heavy-duty bus w/ cameras (8) and fixed route configuration for service expansion UFRC,VSS	Total	\$650,200				\$650,200
				FA	\$552,670				\$552,670
				DOT					
11254 Coralville Transit System	5339 FTA Approved	Capital	Purchase 40' heavy-duty bus w/ cameras (8) and fixed route configuration for service expansion UFRC,VSS	Total	\$650,200				\$650,200
				FA	\$552,670				\$552,670
				DOT					
11255 Coralville Transit System	5339 FTA Approved	Capital	Purchase 40' heavy-duty bus (Unit # 108) w/ cameras (8) and fixed route configuration for replacement UFRC,VSS Unit # 108	Total	\$650,200				\$650,200
				FA	\$552,670				\$552,670
				DOT					
11256 Coralville Transit System	5339 FTA Approved	Capital	Purchase 40' heavy-duty bus (Unit # 109) w/ cameras (8) and fixed route configuration for replacement UFRC,VSS Unit # 109	Total	\$650,200				\$650,200
				FA	\$552,670				\$552,670
				DOT					
11257 Coralville Transit System	5339 FTA Approved	Capital	Purchase 40' heavy-duty bus (Unit # 110) w/ cameras (8) and fixed route configuration for replacement UFRC,VSS Unit # 110	Total	\$650,200				\$650,200
				FA	\$552,670				\$552,670
				DOT					

MPO 28 / MPOJC (Cont.)

Project ID Sponsor	Funds Approval Level	Project Type	Description Options Vehicle Unit Number		2025	2026	2027	2028	Totals
11258 Coralville Transit System	5339 FTA Approved	Capital	Purchase 40' heavy-duty bus (Unit # 111) w/ cameras (8) and fixed route configuration for replacement UFRC,VSS Unit # 111	Total	\$650,200				\$650,200
				FA	\$552,670				\$552,670
				DOT					
11259 Coralville Transit System	5339 FTA Approved	Capital	Purchase 40' heavy-duty bus (Unit # 112) w/ cameras (8) and fixed route configuration for replacement UFRC,VSS Unit # 112	Total	\$650,200				\$650,200
				FA	\$552,670				\$552,670
				DOT					
11260 Coralville Transit System	5339 FTA Approved	Capital	Purchase 176" light-duty expansion bus w/ cameras (6) VSS	Total	\$168,900				\$168,900
				FA	\$143,565				\$143,565
				DOT					
11261 Coralville Transit System	5339 FTA Approved	Capital	Purchase 176" light-duty expansion bus w/ cameras (6) VSS	Total	\$168,900				\$168,900
				FA	\$143,565				\$143,565
				DOT					
11262 Coralville Transit System	5339 FTA Approved	Capital	Purchase 176" light-duty expansion bus w/ cameras (6) VSS	Total	\$168,900				\$168,900
				FA	\$143,565				\$143,565
				DOT					
11263 Coralville Transit System	5339 FTA Approved	Capital	Purchase 176" light-duty expansion bus w/ cameras (6) VSS	Total	\$168,900				\$168,900
				FA	\$143,565				\$143,565
				DOT					
11265 Coralville Transit System	5339 FTA Approved	Capital	Purchase 176" light-duty expansion electric bus w/ cameras (6) VSS,Electric	Total	\$600,000				\$600,000
				FA	\$510,000				\$510,000
				DOT					
11267 Coralville Transit System	5339 FTA Approved	Capital	Purchase 176" light-duty expansion electric bus w/ cameras (6) UFRC,Electric	Total	\$600,000				\$600,000
				FA	\$510,000				\$510,000
				DOT					
11268 Coralville Transit System	5339 FTA Approved	Capital	Purchase 176" light-duty replacement bus (Unit #344) w/ cameras (6) VSS	Total	\$168,900				\$168,900
				FA	\$143,565				\$143,565
				DOT					
11269 Coralville Transit System	5339 FTA Approved	Capital	Purchase 176" light-duty replacement bus (Unit #366) w/ cameras (6) VSS Unit # 366	Total	\$168,900				\$168,900
				FA	\$143,565				\$143,565
				DOT					

MPO 28 / MPOJC (Cont.)

Project ID Sponsor	Funds Approval Level	Project Type	Description Options Vehicle Unit Number		2025	2026	2027	2028	Totals
11270 Coralville Transit System	5339 FTA Approved	Capital	Construct New Transit Facility - Phase II	Total	\$2,126,250				\$2,126,250
				FA	\$1,701,000				\$1,701,000
				DOT					
11271 Coralville Transit System	5339 FTA Approved	Capital	Replace 2 passenger shelters and associated improvements	Total	\$37,422				\$37,422
				FA	\$29,938				\$29,938
				DOT					
11272 Coralville Transit System	5339 FTA Approved	Capital	Purchase 6 passenger shelters and associated improvements	Total	\$112,266				\$112,266
				FA	\$89,813				\$89,813
				DOT					
11273 Coralville Transit System	5339 FTA Approved	Capital	Purchase shop equipment (armature, lathe, misc.)	Total	\$89,250				\$89,250
				FA	\$71,400				\$71,400
				DOT					
11274 Coralville Transit System	5339 FTA Approved	Capital	Purchase replacement fare collection system	Total	\$400,000				\$400,000
				FA	\$320,000				\$320,000
				DOT					
11275 Iowa City Transit	5307,STA FTA Approved	Operations	Operating Assistance (5307)	Total	\$14,911,050				\$14,911,050
				FA	\$3,100,000				\$3,100,000
				DOT	\$694,847				\$694,847
11276 Iowa City Transit	5310 FTA Approved	Operations	Contracted services for persons with special needs (5310)	Total	\$2,000,000				\$2,000,000
				FA	\$201,510				\$201,510
				DOT					
11278 Iowa City Transit	5339 FTA Approved	Capital	Purchase bus shelters	Total	\$50,000				\$50,000
				FA	\$42,500				\$42,500
				DOT					
11279 Iowa City Transit	5339 FTA Approved	Capital	Associated capital bus maintenance (spare parts)	Total	\$500,000				\$500,000
				FA	\$425,000				\$425,000
				DOT					
11280 Iowa City Transit	5339 FTA Approved	Capital	Transit Storage and Maintenance Facility	Total	\$36,706,517				\$36,706,517
				FA	\$19,733,293				\$19,733,293
				DOT					

MPO 28 / MPOJC (Cont.)

Project ID Sponsor	Funds Approval Level	Project Type	Description Options Vehicle Unit Number		2025	2026	2027	2028	Totals
11282 Iowa City Transit	5339 FTA Approved	Capital	Purchase 40' heavy-duty battery-electric replacement bus (Unit #660) w/ cameras (7), low floor, fixed route configuration, and charging equipment UFRC,VSS,Low Floor,Electric Unit # 660	Total	\$1,686,000				\$1,686,000
				FA	\$1,288,600				\$1,288,600
				DOT					
11284 Iowa City Transit	5339 FTA Approved	Capital	Purchase 40' heavy-duty battery-electric replacement bus (Unit #656) w/ cameras (7), low floor, fixed route configuration, and charging equipment UFRC,VSS,Low Floor,Electric Unit # 656	Total	\$1,686,000				\$1,686,000
				FA	\$1,288,600				\$1,288,600
				DOT					
11286 Iowa City Transit	5339 FTA Approved	Capital	Purchase 40' heavy-duty battery-electric replacement bus (Unit #661) w/ cameras (7), low floor, fixed route configuration, and charging equipment UFRC,VSS,Low Floor,Electric Unit # 661	Total	\$1,686,000				\$1,686,000
				FA	\$1,288,600				\$1,288,600
				DOT					
11288 Iowa City Transit	5339 FTA Approved	Capital	Purchase 40' heavy-duty battery-electric replacement bus (Unit #658) w/ cameras (7), low floor, fixed route configuration, and charging equipment UFRC,VSS,Low Floor,Electric Unit # 658	Total	\$1,686,000				\$1,686,000
				FA	\$1,288,600				\$1,288,600
				DOT					
11290 Iowa City Transit	5339 FTA Approved	Capital	Purchase 40' heavy-duty battery-electric replacement bus (Unit #671) w/ cameras (7), low floor, fixed route configuration, and charging equipment UFRC,VSS,Low Floor,Electric Unit # 671	Total	\$1,686,000				\$1,686,000
				FA	\$1,288,600				\$1,288,600
				DOT					
11292 Iowa City Transit	5339 FTA Approved	Capital	Purchase 40' heavy-duty battery-electric replacement bus (Unit #667) w/ cameras (7), low floor, fixed route configuration, and charging equipment UFRC,VSS,Low Floor,Electric Unit # 667	Total	\$1,686,000				\$1,686,000
				FA	\$1,288,600				\$1,288,600
				DOT					
11294 Iowa City Transit	5339 FTA Approved	Capital	Purchase 40' heavy-duty battery-electric replacement bus (Unit #669) w/ cameras (7), low floor, fixed route configuration, and charging equipment UFRC,VSS,Low Floor,Electric Unit # 669	Total	\$1,686,000				\$1,686,000
				FA	\$1,288,600				\$1,288,600
				DOT					
11296 Iowa City Transit	5339 FTA Approved	Capital	Purchase 40' heavy-duty battery-electric replacement bus (Unit #670) w/ cameras (7), low floor, fixed route configuration, and charging equipment UFRC,VSS,Low Floor,Electric Unit # 670	Total	\$1,686,000				\$1,686,000
				FA	\$1,288,600				\$1,288,600
				DOT					
11298 Iowa City Transit	5339 FTA Approved	Capital	Purchase 40' heavy-duty battery-electric replacement bus (Unit #668) w/ cameras (7), low floor, fixed route configuration, and charging equipment UFRC,VSS,Low Floor,Electric Unit # 668	Total	\$1,686,000				\$1,686,000
				FA	\$1,288,600				\$1,288,600
				DOT					
11300 Iowa City Transit	5339 FTA Approved	Capital	Purchase 40' heavy-duty battery-electric replacement bus (Unit #672) w/ cameras (7), low floor, fixed route configuration, and charging equipment UFRC,VSS,Low Floor,Electric Unit # 672	Total	\$1,686,000				\$1,686,000
				FA	\$1,288,600				\$1,288,600
				DOT					

MPO 28 / MPOJC (Cont.)

Project ID Sponsor	Funds Approval Level	Project Type	Description Options Vehicle Unit Number		2025	2026	2027	2028	Totals
11301 Iowa City Transit	5339 FTA Approved	Capital	Purchase 176" light-duty replacement bus w/ cameras (5) VSS	Total	\$158,100				\$158,100
				FA	\$134,385				\$134,385
				DOT					
11302 Iowa City Transit	5339 FTA Approved	Capital	Purchase 176" light-duty replacement bus w/ cameras (5) VSS	Total	\$158,100				\$158,100
				FA	\$134,385				\$134,385
				DOT					
11303 Iowa City Transit	5339 FTA Approved	Capital	Purchase 176" light-duty replacement bus w/ cameras (5) VSS	Total	\$158,100				\$158,100
				FA	\$134,385				\$134,385
				DOT					
11304 Iowa City Transit	5339 FTA Approved	Capital	Purchase 176" light-duty replacement bus w/ cameras (5) VSS	Total	\$158,100				\$158,100
				FA	\$134,385				\$134,385
				DOT					
11305 Iowa City Transit	5339 FTA Approved	Capital	Purchase 176" light-duty replacement bus w/ cameras (5) VSS	Total	\$158,100				\$158,100
				FA	\$134,385				\$134,385
				DOT					
11306 Iowa City Transit	5339 FTA Approved	Capital	Purchase 176" light-duty replacement bus w/ cameras (5) VSS	Total	\$158,100				\$158,100
				FA	\$134,385				\$134,385
				DOT					
11307 Iowa City Transit	5339 FTA Approved	Capital	Purchase 176" light-duty replacement bus w/ cameras (5) VSS	Total	\$158,100				\$158,100
				FA	\$134,385				\$134,385
				DOT					
11308 Iowa City Transit	5339 FTA Approved	Capital	Purchase 176" light-duty replacement bus w/ cameras (5) VSS	Total	\$158,100				\$158,100
				FA	\$134,385				\$134,385
				DOT					
11309 Iowa City Transit	5339 FTA Approved	Capital	Purchase 176" light-duty replacement bus w/ cameras (5) VSS	Total	\$158,100				\$158,100
				FA	\$134,385				\$134,385
				DOT					
11310 Iowa City Transit	5339 FTA Approved	Capital	Purchase 176" light-duty replacement bus w/ cameras (5) VSS	Total	\$158,100				\$158,100
				FA	\$134,385				\$134,385
				DOT					

MPO 28 / MPOJC (Cont.)

Project ID Sponsor	Funds Approval Level	Project Type	Description Options Vehicle Unit Number		2025	2026	2027	2028	Totals
11311 University of Iowa (Cambus)	5307,STA FTA Approved	Operations	Operating Assistance	Total	\$5,230,000				\$5,230,000
				FA	\$1,200,000				\$1,200,000
				DOT	\$890,728				\$890,728
11312 University of Iowa (Cambus)	FTA Approved	Operations	Paratransit operating assistance (5310)	Total	\$250,000				\$250,000
				FA					
				DOT					
11313 University of Iowa (Cambus)	5339 FTA Approved	Capital	Purchase in-ground hoist system	Total	\$120,000				\$120,000
				FA	\$96,000				\$96,000
				DOT					
11314 University of Iowa (Cambus)	5339 FTA Approved	Capital	Associated capital bus maintenance (spare parts)	Total	\$200,000				\$200,000
				FA	\$160,000				\$160,000
				DOT					
11315 University of Iowa (Cambus)	5339 FTA Approved	Capital	Purchase 6 replacement passenger shelters	Total	\$90,000				\$90,000
				FA	\$72,000				\$72,000
				DOT					
11316 University of Iowa (Cambus)	5339 FTA Approved	Capital	Purchase replacement forklift for maintenance	Total	\$75,000				\$75,000
				FA	\$60,000				\$60,000
				DOT					
11317 University of Iowa (Cambus)	5339 FTA Approved	Capital	Expand and upgrade the maintenance facility and equip it for the conversion to electric buses	Total	\$13,500,000				\$13,500,000
				FA	\$10,800,000				\$10,800,000
				DOT					
11318 University of Iowa (Cambus)	5339 FTA Approved	Capital	Purchase 30' heavy-duty replacement bus (Unit #11) w/ cameras (8), low floors, and fixed route configuration UFRC,VSS,Low Floor Unit # 11	Total	\$608,500				\$608,500
				FA	\$517,225				\$517,225
				DOT					
11321 University of Iowa (Cambus)	5339 FTA Approved	Capital	Purchase 40' heavy-duty replacement electric bus (Unit #95) w/ cameras (8), low floors, and fixed route configuration UFRC,VSS,Low Floor,Electric Unit # 95	Total	\$1,345,000				\$1,345,000
				FA	\$1,143,250				\$1,143,250
				DOT					
11323 University of Iowa (Cambus)	5339 FTA Approved	Capital	Purchase 40' heavy-duty replacement electric bus (Unit #96) w/ cameras (8), low floors, and fixed route configuration UFRC,VSS,Low Floor,Electric Unit # 96	Total	\$1,345,000				\$1,345,000
				FA	\$1,143,250				\$1,143,250
				DOT					

MPO 28 / MPOJC (Cont.)

Project ID Sponsor	Funds Approval Level	Project Type	Description Options Vehicle Unit Number		2025	2026	2027	2028	Totals
11325 University of Iowa (Cambus)	5339 FTA Approved	Capital	Purchase 40' heavy-duty replacement electric bus (Unit #97) w/ cameras (8), low floors, and fixed route configuration UFRC,VSS,Low Floor,Electric Unit # 97	Total	\$1,345,000				\$1,345,000
				FA	\$1,143,250				\$1,143,250
				DOT					
11327 University of Iowa (Cambus)	5339 FTA Approved	Capital	Purchase 40' heavy-duty replacement electric bus (Unit #99) w/ cameras (8), low floors, and fixed route configuration UFRC,VSS,Low Floor,Electric Unit # 99	Total	\$1,345,000				\$1,345,000
				FA	\$1,143,250				\$1,143,250
				DOT					
11329 University of Iowa (Cambus)	5339 FTA Approved	Capital	Purchase 40' heavy-duty replacement electric bus (Unit #103) w/ cameras (8), low floors, and fixed route configuration UFRC,VSS,Low Floor,Electric Unit # 103	Total	\$1,345,000				\$1,345,000
				FA	\$1,143,250				\$1,143,250
				DOT					
11331 University of Iowa (Cambus)	5339 FTA Approved	Capital	Purchase 40' heavy-duty replacement electric bus (Unit #105) w/ cameras (8), low floors, and fixed route configuration UFRC,VSS,Low Floor,Electric Unit # 105	Total	\$1,345,000				\$1,345,000
				FA	\$1,143,250				\$1,143,250
				DOT					
11332 University of Iowa (Cambus)	5339 FTA Approved	Capital	Purchase 40' heavy-duty replacement diesel bus (Unit #94) w/cameras (8), low floors, and fixed route configuration Diesel,UFRC,VSS,Low Floor Unit # 94	Total	\$650,200				\$650,200
				FA	\$552,670				\$552,670
				DOT					
11333 University of Iowa (Cambus)	5339 FTA Approved	Capital	Purchase 40' heavy-duty replacement diesel bus (Unit #98) w/cameras (8), low floors, and fixed route configuration Diesel,UFRC,VSS,Low Floor Unit # 98	Total	\$650,200				\$650,200
				FA	\$552,670				\$552,670
				DOT					
11334 University of Iowa (Cambus)	5339 FTA Approved	Capital	Purchase 40' heavy-duty replacement diesel bus (Unit #100) w/cameras (8), low floors, and fixed route configuration Diesel,UFRC,VSS,Low Floor Unit # 100	Total	\$650,200				\$650,200
				FA	\$552,670				\$552,670
				DOT					
11335 University of Iowa (Cambus)	5339 FTA Approved	Capital	Purchase 40' heavy-duty replacement diesel bus (Unit #101) w/cameras (8), low floors, and fixed route configuration Diesel,UFRC,VSS,Low Floor Unit # 101	Total	\$650,200				\$650,200
				FA	\$552,670				\$552,670
				DOT					
11336 University of Iowa (Cambus)	5339 FTA Approved	Capital	Purchase 40' heavy-duty replacement diesel bus (Unit #102) w/cameras (8), low floors, and fixed route configuration Diesel,UFRC,VSS,Low Floor Unit # 102	Total	\$650,200				\$650,200
				FA	\$552,670				\$552,670
				DOT					
11337 University of Iowa (Cambus)	5339 FTA Approved	Capital	Purchase 40' heavy-duty replacement diesel bus (Unit #104) w/cameras (8), low floors, and fixed route configuration Diesel,UFRC,VSS,Low Floor Unit # 104	Total	\$650,200				\$650,200
				FA	\$552,670				\$552,670
				DOT					



MPO 28 / MPOJC (Cont.)

Project ID Sponsor	Funds Approval Level	Project Type	Description Options Vehicle Unit Number		2025	2026	2027	2028	Totals
11338 University of Iowa (Cambus)	5339 FTA Approved	Capital	Purchase 40' heavy-duty replacement diesel bus (Unit #106) w/cameras (8), low floors, and fixed route configuration Diesel,UFRC,VSS,Low Floor Unit # 106	Total	\$650,200				\$650,200
				FA	\$552,670				\$552,670
				DOT					
11339 University of Iowa (Cambus)	5339 FTA Approved	Capital	Purchase 40' heavy-duty replacement diesel bus (Unit #107) w/cameras (8), low floors, and fixed route configuration Diesel,UFRC,VSS,Low Floor Unit # 107	Total	\$650,200				\$650,200
				FA	\$552,670				\$552,670
				DOT					
11340 University of Iowa (Cambus)	5339 FTA Approved	Capital	Purchase 40' heavy-duty replacement diesel bus (Unit #108) w/cameras (8), low floors, and fixed route configuration Diesel,UFRC,VSS,Low Floor Unit # 108	Total	\$650,200				\$650,200
				FA	\$552,670				\$552,670
				DOT					
11341 University of Iowa (Cambus)	5310 FTA Approved	Capital	Purchase 176" light-duty low floor replacement bus (Unit #17) w/cameras (6) VSS,Low Floor Unit # 17	Total	\$188,600				\$188,600
				FA	\$160,310				\$160,310
				DOT					
11342 University of Iowa (Cambus)	5310,5339 FTA Approved	Capital	Purchase 176" light-duty low floor replacement bus (Unit #18) w/cameras (6) VSS,Low Floor Unit # 18	Total	\$188,600				\$188,600
				FA	\$160,310				\$160,310
				DOT					

Project ID Sponsor	Funds Approval Level	Project Type	Description Options Vehicle Unit Number		2025	2026	2027	2028	Totals
11127 Sioux City Transit System	5339 FTA Approved	Capital	Low Floor Light-Duty Bus (176" wb) Low Floor Unit # 1324	Total	\$182,100				\$182,100
				FA	\$154,785				\$154,785
				DOT					
11128 Sioux City Transit System	5339 FTA Approved	Capital	Low Floor Light-Duty Bus (176" wb) Low Floor Unit # 1325	Total	\$182,100				\$182,100
				FA	\$154,785				\$154,785
				DOT					
11129 Sioux City Transit System	5339 FTA Approved	Capital	Heavy Duty Bus (35-39 ft.) Low Floor Unit # 1326	Total	\$900,000				\$900,000
				FA	\$765,000				\$765,000
				DOT					
11131 Sioux City Transit System	5339 FTA Approved	Capital	35' HD Low Floor-ZEB Electric Unit # 1332	Total	\$1,200,000				\$1,200,000
				FA	\$960,000				\$960,000
				DOT					
11133 Sioux City Transit System	5339 FTA Approved	Capital	Heavy Duty Bus (35-39 ft.)-ZEB Electric Unit # 1338	Total	\$1,200,000				\$1,200,000
				FA	\$960,000				\$960,000
				DOT					
11134 Sioux City Transit System	5339 FTA Approved	Capital	Heavy Duty Bus (35-39 ft.) Unit # 1339	Total	\$607,400				\$607,400
				FA	\$516,290				\$516,290
				DOT					
11135 Sioux City Transit System	5339 FTA Approved	Capital	Heavy Duty Bus (35-39 ft.) Unit # 1340	Total	\$607,400				\$607,400
				FA	\$516,290				\$516,290
				DOT					
11137 Sioux City Transit System	5339 FTA Approved	Capital	35' HD Low Floor-ZEB Electric Unit # 1341	Total	\$1,200,000				\$1,200,000
				FA	\$960,000				\$960,000
				DOT					
11138 Sioux City Transit System	5339 FTA Approved	Capital	Low Floor Light-duty bus (176" wb) Low Floor Unit # 1348	Total	\$182,100				\$182,100
				FA	\$154,785				\$154,785
				DOT					
11139 Sioux City Transit System	5339 FTA Approved	Capital	Low Floor Light-duty bus (176" wb) Low Floor Unit # 1349	Total	\$182,100				\$182,100
				FA	\$154,785				\$154,785
				DOT					

MPO 29 / SIMPCO (Cont.)

Project ID Sponsor	Funds Approval Level	Project Type	Description Options Vehicle Unit Number		2025	2026	2027	2028	Totals
11141 Sioux City Transit System	5339 FTA Approved	Capital	Heavy-duty bus (40-42 ft.) Unit # 1353	Total	\$639,300				\$639,300
				FA	\$543,405				\$543,405
				DOT					
11142 Sioux City Transit System	5339 FTA Approved	Capital	Heavy Duty Bus (40-42 ft.) Unit # 1354	Total	\$639,300				\$639,300
				FA	\$543,405				\$543,405
				DOT					
11143 Sioux City Transit System	5339 FTA Approved	Capital	Low Floor Light-duty bus (176" wb) Low Floor Unit # 1355	Total	\$182,100				\$182,100
				FA	\$154,785				\$154,785
				DOT					
11144 Sioux City Transit System	5310 FTA Approved	Capital	Low Floor Light-duty bus (176" wb) Low Floor Unit # 1356	Total	\$182,100				\$182,100
				FA	\$154,785				\$154,785
				DOT					
11145 Sioux City Transit System	5310,5339 FTA Approved	Capital	Low Floor Light-duty bus (176" wb) Low Floor Unit # 1357	Total	\$182,100				\$182,100
				FA	\$154,785				\$154,785
				DOT					
11146 Sioux City Transit System	5310,5339 FTA Approved	Capital	Low Floor Light-duty bus (176" wb) Low Floor Unit # 1358	Total	\$182,100				\$182,100
				FA	\$154,785				\$154,785
				DOT					
11147 Sioux City Transit System	5307,STA FTA Approved	Operations	Governor's apportionment for 5307 from IA, NE, & SD plus Iowa STA	Total	\$6,250,481				\$6,250,481
				FA	\$2,877,765				\$2,877,765
				DOT	\$494,951				\$494,951
11148 Sioux City Transit System	5339 FTA Approved	Capital	Replacement of Transit Maintenance & Storage Facility - NEW BUILDING	Total	\$14,416,801				\$14,416,801
				FA	\$11,533,441				\$11,533,441
				DOT					
11149 Sioux City Transit System	5339 FTA Approved	Capital	Install (3) level two charging stations & related electrical upgrades in Transit Garage	Total	\$162,250				\$162,250
				FA	\$129,800				\$129,800
				DOT					
11150 Sioux City Transit System	5307 FTA Approved	Capital	Floor Scrubber for Vehicle Maintenance Building	Total	\$75,000				\$75,000
				FA	\$60,000				\$60,000
				DOT					

MPO 29 / SIMPCO (Cont.)

Project ID Sponsor	Funds Approval Level	Project Type	Description Options Vehicle Unit Number		2025	2026	2027	2028	Totals
11151 Sioux City Transit System	5307 FTA Approved	Capital	Shop Maintenance Truck w/ Compressor and Snow Plow	Total	\$95,000				\$95,000
				FA	\$76,000				\$76,000
				DOT					
11152 Sioux City Transit System	5307 FTA Approved	Capital	Vehicle Maintenance Equipment (lift, tools, jacks)	Total	\$75,000				\$75,000
				FA	\$60,000				\$60,000
				DOT					
11153 Sioux City Transit System	PTIG FTA Approved	Capital	MLK heat pumps replacement (17 units) & associated piping	Total	\$835,000				\$835,000
				FA					
				DOT	\$600,000				\$600,000
11154 Sioux City Transit System	5339 FTA Approved	Capital	Heavy Duty Bus (35-39 ft.) #1331	Total	\$607,400				\$607,400
				FA	\$516,290				\$516,290
				DOT					
11155 Sioux City Transit System	5307 FTA Approved	Capital	MLK Cooling Tower Replacement	Total	\$226,000				\$226,000
				FA	\$180,800				\$180,800
				DOT					
11156 Sioux City Transit System	5307 FTA Approved	Operations	Mobile Fare Collection	Total	\$400,000				\$400,000
				FA	\$320,000				\$320,000
				DOT					
11157 Sioux City Transit System	STA FTA Approved	Capital	MLK structural rehabilitation; concrete sealing and repairs	Total	\$75,000				\$75,000
				FA					
				DOT	\$60,000				\$60,000
11158 Sioux City Transit System	PTIG FTA Approved	Capital	Replacement Bus Wash Equipment for Transit Garage	Total	\$300,000				\$300,000
				FA					
				DOT	\$240,000				\$240,000
11159 Sioux City Transit System	5310 FTA Approved	Operations	Capital projects & Services exceeding ADA requirements & Saturday SSC Rides	Total	\$44,835				\$44,835
				FA	\$44,835				\$44,835
				DOT					
11160 Sioux City Transit System	5310,5339 FTA Approved	Capital	Low Floor Light-duty bus (176" wb)  Low Floor Unit # 1362	Total	\$182,100				\$182,100
				FA	\$154,785				\$154,785
				DOT					

MPO 29 / SIMPCO (Cont.)

Project ID Sponsor	Funds Approval Level	Project Type	Description Options Vehicle Unit Number		2025	2026	2027	2028	Totals
11161 Sioux City Transit System	5310,5339 FTA Approved	Capital	Low Floor Light-duty bus (176" wb) Low Floor Unit # 1366	Total	\$182,100				\$182,100
				FA	\$154,785				\$154,785
				DOT					
11162 Sioux City Transit System	5310,5339 FTA Approved	Capital	Light Duty Bus (176" wb) Low Floor Unit # 1367	Total	\$182,100				\$182,100
				FA	\$154,785				\$154,785
				DOT					
11163 Sioux City Transit System	5310,5339 FTA Approved	Capital	Low Floor Light-duty bus (176" wb) Low Floor Unit # 1368	Total	\$182,100				\$182,100
				FA	\$154,785				\$154,785
				DOT					
11165 Sioux City Transit System	PTIG FTA Approved	Capital	MLK Boilers Replacement (2)	Total	\$150,650				\$150,650
				FA					
				DOT	\$120,000				\$120,000
11166 Sioux City Transit System	CRP FTA Approved	Capital	Transit Maintenance Garage Electrification Project	Total	\$199,750				\$199,750
				FA	\$160,000				\$160,000
				DOT					
11167 Sioux City Transit System	5339 FTA Approved	Capital	LoNo 50 kW Mobile Plug-In Charger	Total	\$70,000				\$70,000
				FA	\$56,000				\$56,000
				DOT					
11538 Sioux City Transit System	5339 FTA Approved	Capital	NE 5339 Apportionment-New Transit Facility A&E Design	Total	\$281,820				\$281,820
				FA	\$225,456				\$225,456
				DOT					
10528 MPO 29 / SIMPCO	5311 FTA Approved	Planning	FTA Planning	Total	\$6,250	\$6,250	\$6,250	\$6,250	\$25,000
				FA	\$5,000	\$5,000	\$5,000	\$5,000	\$20,000
				DOT					

Project ID Sponsor	Funds Approval Level	Project Type	Description Options Vehicle Unit Number		2025	2026	2027	2028	Totals
11041 Black Hawk MET	5339 FTA Approved	Capital	Light Duty Bus (176" wb) VSS Unit # 515	Total	\$171,338				\$171,338
				FA	\$145,638				\$145,638
				DOT					
11043 Black Hawk MET	5339 FTA Approved	Capital	Light Duty Bus (176" wb) VSS Unit # 615	Total	\$171,338				\$171,338
				FA	\$145,638				\$145,638
				DOT					
11055 Black Hawk MET	5339 FTA Approved	Capital	Light Duty Bus (176" wb) VSS Unit # 415	Total	\$171,338				\$171,338
				FA	\$145,638				\$145,638
				DOT					
11059 Black Hawk MET	5339 FTA Approved	Capital	Heavy Duty Bus (30-34 ft.) Diesel,UFRC,VSS,Low Floor Unit # 903	Total	\$671,453				\$671,453
				FA	\$570,735				\$570,735
				DOT					
11539 Black Hawk MET	CARES FTA Approved	Capital	Bus Wash/Vacuum Building Upgrades/Replacement	Total	\$1,100,000				\$1,100,000
				FA	\$1,100,000				\$1,100,000
				DOT					
1168 Black Hawk MET	5307 FTA Approved	Operations	General Operations/Maintenance/Administration/Planning	Total	\$4,700,000	\$4,700,000	\$4,700,000	\$4,700,000	\$18,800,000
				FA	\$2,350,000	\$2,350,000	\$2,350,000	\$2,350,000	\$9,400,000
				DOT					
2128 Black Hawk MET	5303 FTA Approved	Planning	Planning	Total	\$96,000	\$96,000	\$96,000	\$96,000	\$384,000
				FA	\$96,000	\$96,000	\$96,000	\$96,000	\$384,000
				DOT					
2278 Black Hawk MET	5310 FTA Approved	Operations	Preventative Maintenance and Mobility Coordinator Support	Total	\$134,085	\$134,085	\$134,085	\$134,085	\$536,340
				FA	\$107,268	\$107,268	\$107,268	\$107,268	\$429,072
				DOT					
2279 Black Hawk MET	STA FTA Approved	Operations	State Transit Operating	Total	\$358,000	\$369,000	\$380,000	\$392,000	\$1,499,000
				FA					
				DOT	\$358,000	\$369,000	\$380,000	\$392,000	\$1,499,000
6320 Black Hawk MET	5339 FTA Approved	Capital	Heavy Duty Bus (35-39 ft.) Unit # 214	Total		\$660,795			\$660,795
				FA		\$561,676			\$561,676
				DOT					

MPO 30 / INRCOG (Cont.)

Project ID Sponsor	Funds Approval Level	Project Type	Description Options Vehicle Unit Number		2025	2026	2027	2028	Totals
11035 Black Hawk MET	5339 FTA Approved	Capital	Light Duty Bus (176" wb) VSS Unit # 116	Total		\$171,338			\$171,338
				FA		\$145,638			\$145,638
				DOT					
11037 Black Hawk MET	5339 FTA Approved	Capital	Light Duty Bus (176" wb) VSS Unit # 216	Total		\$171,338			\$171,338
				FA		\$145,638			\$145,638
				DOT					
11045 Black Hawk MET	5339 FTA Approved	Capital	Light Duty Bus (176" wb) VSS Unit # 118	Total		\$171,337			\$171,337
				FA		\$145,637			\$145,637
				DOT					
11047 Black Hawk MET	5339 FTA Approved	Capital	Light Duty Bus (176" wb) VSS Unit # 218	Total		\$171,338			\$171,338
				FA		\$145,638			\$145,638
				DOT					
11048 Black Hawk MET	5339 FTA Approved	Capital	Medium Duty Bus (to 28 ft.) Diesel,VSS Unit # 315	Total		\$265,612			\$265,612
				FA		\$225,770			\$225,770
				DOT					
11050 Black Hawk MET	5339 FTA Approved	Capital	Medium Duty Bus (to 28 ft.) Diesel,VSS Unit # 115	Total		\$265,612			\$265,612
				FA		\$225,770			\$225,770
				DOT					
11051 Black Hawk MET	5339 FTA Approved	Capital	Medium Duty Bus (to 28 ft.) Diesel,VSS Unit # 215	Total		\$265,612			\$265,612
				FA		\$225,770			\$225,770
				DOT					
11053 Black Hawk MET	5339 FTA Approved	Capital	Heavy Duty Bus (30-34 ft.) Diesel,UFRC,VSS,Low Floor	Total		\$660,795			\$660,795
				FA		\$561,676			\$561,676
				DOT					
11057 Black Hawk MET	5339 FTA Approved	Capital	Heavy Duty Bus (30-34 ft.) Diesel,UFRC,VSS,Low Floor	Total		\$660,795			\$660,795
				FA		\$561,676			\$561,676
				DOT					
11060 Black Hawk MET	5339 FTA Approved	Capital	Heavy Duty Bus (35-39 ft.) Diesel,UFRC,VSS,Low Floor Unit # 410	Total		\$671,453			\$671,453
				FA		\$570,735			\$570,735
				DOT					

MPO 30 / INRCOG (Cont.)

Project ID Sponsor	Funds Approval Level	Project Type	Description Options Vehicle Unit Number		2025	2026	2027	2028	Totals
11061 Black Hawk MET	5339 FTA Approved	Capital	Heavy Duty Bus (35-39 ft.) Diesel,UFRC,VSS,Low Floor Unit # 510D	Total		\$671,453			\$671,453
				FA		\$570,735			\$570,735
				DOT					
11063 Black Hawk MET	5339 FTA Approved	Capital	Heavy Duty Bus (30-34 ft.) Diesel,UFRC,VSS,Low Floor Unit # 113	Total		\$660,795			\$660,795
				FA		\$561,676			\$561,676
				DOT					
11065 Black Hawk MET	5339 FTA Approved	Capital	Light Duty Bus (176" wb) UFRC,VSS Unit # 120	Total		\$179,574			\$179,574
				FA		\$152,638			\$152,638
				DOT					
5702 Black Hawk MET	5339 FTA Approved	Capital	Heavy Duty Bus (30-34 ft.) Unit # 114	Total			\$660,795		\$660,795
				FA			\$561,676		\$561,676
				DOT					
6326 Black Hawk MET	5339 FTA Approved	Capital	Light Duty Bus (176" wb) Unit # 820	Total			\$171,338		\$171,338
				FA			\$145,638		\$145,638
				DOT					
11049 Black Hawk MET	5339 FTA Approved	Capital	Medium Duty Bus (to 28 ft.) Diesel,VSS Unit # 117	Total			\$265,612		\$265,612
				FA			\$225,770		\$225,770
				DOT					
6322 Black Hawk MET	5339 FTA Approved	Capital	Light Duty Bus (176" wb) Unit # 420	Total				\$171,338	\$171,338
				FA				\$145,638	\$145,638
				DOT					
6323 Black Hawk MET	5339 FTA Approved	Capital	Light Duty Bus (176" wb) Unit # 520	Total				\$171,338	\$171,338
				FA				\$145,638	\$145,638
				DOT					
6324 Black Hawk MET	5339 FTA Approved	Capital	Light Duty Bus (176" wb) Unit # 620	Total				\$171,338	\$171,338
				FA				\$145,638	\$145,638
				DOT					
6325 Black Hawk MET	5339 FTA Approved	Capital	Light Duty Bus (176" wb) Unit # 720	Total				\$171,338	\$171,338
				FA				\$145,638	\$145,638
				DOT					



**MPO 30 / INRCOG (Cont.)**

Project ID Sponsor	Funds Approval Level	Project Type	Description Options Vehicle Unit Number		2025	2026	2027	2028	Totals
10480 Black Hawk MET	5339 FTA Approved	Capital	Light Duty Bus (176" wb) VSS Unit # 121	Total				\$171,338	\$171,338
				FA				\$145,638	\$145,638
				DOT					

RPA 1

Project ID Sponsor	Funds Approval Level	Project Type	Description Options Vehicle Unit Number		2025	2026	2027	2028	Totals
6562 Northeast Iowa Community Action Corporation - Transit	5339 FTA Approved	Capital	Light Duty Bus (176" wb) VSS Unit # 16181	Total	\$151,610				\$151,610
				FA	\$131,835				\$131,835
				DOT					
6563 Northeast Iowa Community Action Corporation - Transit	5339 FTA Approved	Capital	Light Duty Bus (176" wb) VSS Unit # 16182	Total	\$151,610				\$151,610
				FA	\$131,835				\$131,835
				DOT					
6564 Northeast Iowa Community Action Corporation - Transit	5339 FTA Approved	Capital	Light Duty Bus (176" wb) VSS Unit # 16183	Total	\$151,610				\$151,610
				FA	\$131,835				\$131,835
				DOT					
6566 Northeast Iowa Community Action Corporation - Transit	5339 FTA Approved	Capital	Light Duty Bus (176" wb) VSS Unit # 17182	Total	\$151,610				\$151,610
				FA	\$131,835				\$131,835
				DOT					
11571 Northeast Iowa Community Action Corporation - Transit	5311 FTA Approved	Operations	FTA 5311 Funding	Total	\$624,956				\$624,956
				FA	\$624,956				\$624,956
				DOT					
11572 Northeast Iowa Community Action Corporation - Transit	STA FTA Approved	Operations	STA Funding	Total	\$465,233				\$465,233
				FA					
				DOT	\$465,233				\$465,233
11575 Northeast Iowa Community Action Corporation - Transit	5339 FTA Approved	Capital	Replacing LD Bus VSS Unit # 10187	Total	\$94,231				\$94,231
				FA	\$81,940				\$81,940
				DOT					
11577 Northeast Iowa Community Action Corporation - Transit	5339 FTA Approved	Capital	LD Bus VSS Unit # 10185	Total	\$94,231				\$94,231
				FA	\$81,940				\$81,940
				DOT					
11579 Northeast Iowa Community Action Corporation - Transit	5339 FTA Approved	Capital	LD Bus VSS Unit # 11184	Total	\$94,231				\$94,231
				FA	\$81,940				\$81,940
				DOT					
10719 Northeast Iowa Community Action Corporation - Transit	5339 FTA Approved	Capital	Light Duty Bus (176" wb) VSS Unit # 15182	Total		\$154,152			\$154,152
				FA		\$134,045			\$134,045
				DOT					

RPA 1 (Cont.)

Project ID Sponsor	Funds Approval Level	Project Type	Description Options Vehicle Unit Number		2025	2026	2027	2028	Totals
10720 Northeast Iowa Community Action Corporation - Transit	5339 FTA Approved	Capital	Light Duty Bus (176" wb) VSS Unit # 15181	Total		\$154,152			\$154,152
				FA		\$134,045			\$134,045
				DOT					
11581 Northeast Iowa Community Action Corporation - Transit	5339 FTA Approved	Capital	Light-duty bus (176") wb VSS Unit # 12186	Total		\$162,510			\$162,510
				FA		\$142,238			\$142,238
				DOT					
11583 Northeast Iowa Community Action Corporation - Transit	5339 FTA Approved	Capital	Light Duty Bus (176" wb) VSS Unit # 15181	Total		\$155,422			\$155,422
				FA		\$135,150			\$135,150
				DOT					
6561 Northeast Iowa Community Action Corporation - Transit	5339 FTA Approved	Capital	Light Duty Bus (176" wb) VSS Unit # 15183	Total			\$154,152		\$154,152
				FA			\$134,045		\$134,045
				DOT					
6565 Northeast Iowa Community Action Corporation - Transit	5339 FTA Approved	Capital	Conversion Van VSS Unit # 17071	Total			\$94,231		\$94,231
				FA			\$81,940		\$81,940
				DOT					

RPA 2

Project ID Sponsor	Funds Approval Level	Project Type	Description Options Vehicle Unit Number		2025	2026	2027	2028	Totals
6126 North Iowa Area Regional Transit System	FTA Approved	Capital	Light Duty Bus (176" wb)	Total					
				FA					
				DOT					
6127 North Iowa Area Regional Transit System	FTA Approved	Capital	Light Duty Bus (158" wb)	Total					
				FA					
				DOT					
6128 North Iowa Area Regional Transit System	FTA Approved	Capital	Light Duty Bus (158" wb)	Total					
				FA					
				DOT					
6129 North Iowa Area Regional Transit System	FTA Approved	Capital	Light Duty Bus (158" wb)	Total					
				FA					
				DOT					
6130 North Iowa Area Regional Transit System	FTA Approved	Capital	Light Duty Bus (158" wb)	Total					
				FA					
				DOT					
6131 North Iowa Area Regional Transit System	FTA Approved	Capital	Light Duty Bus (158" wb)	Total					
				FA					
				DOT					
6132 North Iowa Area Regional Transit System	FTA Approved	Capital	Light Duty Bus (158" wb)	Total					
				FA					
				DOT					
6133 North Iowa Area Regional Transit System	FTA Approved	Capital	Light Duty Bus (158" wb)	Total					
				FA					
				DOT					
6134 North Iowa Area Regional Transit System	FTA Approved	Capital	Light Duty Bus (158" wb)	Total					
				FA					
				DOT					
6135 North Iowa Area Regional Transit System	FTA Approved	Capital	Light Duty Bus (158" wb)	Total					
				FA					
				DOT					

RPA 2 (Cont.)

Project ID Sponsor	Funds Approval Level	Project Type	Description Options Vehicle Unit Number		2025	2026	2027	2028	Totals
6136 North Iowa Area Regional Transit System	FTA Approved	Capital	Light Duty Bus (158" wb)	Total					
				FA					
				DOT					
6137 North Iowa Area Regional Transit System	FTA Approved	Capital	Light Duty Bus (158" wb)	Total					
				FA					
				DOT					
6138 North Iowa Area Regional Transit System	FTA Approved	Capital	Light Duty Bus (158" wb)	Total					
				FA					
				DOT					
6140 North Iowa Area Regional Transit System	FTA Approved	Capital	Light Duty Bus (176" wb) Unit # S026	Total					
				FA					
				DOT					
6141 North Iowa Area Regional Transit System	FTA Approved	Capital	Light Duty Bus (158" wb) Unit # 2009	Total					
				FA					
				DOT					
6142 North Iowa Area Regional Transit System	FTA Approved	Capital	Light Duty Bus (158" wb) Unit # G021	Total					
				FA					
				DOT					
6143 North Iowa Area Regional Transit System	FTA Approved	Capital	Light Duty Bus (158" wb) Unit # A007	Total					
				FA					
				DOT					
6144 North Iowa Area Regional Transit System	FTA Approved	Capital	Light Duty Bus (158" wb) Unit # M007	Total					
				FA					
				DOT					
6145 North Iowa Area Regional Transit System	FTA Approved	Capital	Light Duty Bus (158" wb) Unit # D097	Total					
				FA					
				DOT					
6146 North Iowa Area Regional Transit System	FTA Approved	Capital	Light Duty Bus (158" wb) Unit # W006	Total					
				FA					
				DOT					

RPA 2 (Cont.)

Project ID Sponsor	Funds Approval Level	Project Type	Description Options Vehicle Unit Number		2025	2026	2027	2028	Totals
6147 North Iowa Area Regional Transit System	FTA Approved	Capital	Light Duty Bus (158" wb) Unit # G023	Total					
				FA					
				DOT					
6148 North Iowa Area Regional Transit System	FTA Approved	Capital	Light Duty Bus (158" wb) Unit # G022	Total					
				FA					
				DOT					
6149 North Iowa Area Regional Transit System	FTA Approved	Capital	Light Duty Bus (158" wb) Unit # T002	Total					
				FA					
				DOT					
6150 North Iowa Area Regional Transit System	FTA Approved	Capital	Light Duty Bus (176" wb) Unit # D098	Total					
				FA					
				DOT					
6247 North Iowa Area Regional Transit System	FTA Approved	Capital	Light Duty Bus (158" wb) Unit # 9025	Total					
				FA					
				DOT					
6248 North Iowa Area Regional Transit System	FTA Approved	Capital	Light Duty Bus (176" wb) Unit # B024	Total					
				FA					
				DOT					
6249 North Iowa Area Regional Transit System	FTA Approved	Capital	Light Duty Bus (176" wb) Unit # E012	Total					
				FA					
				DOT					
6250 North Iowa Area Regional Transit System	FTA Approved	Capital	Light Duty Bus (176" wb) Unit # E013	Total					
				FA					
				DOT					
6251 North Iowa Area Regional Transit System	FTA Approved	Capital	Light Duty Bus (176" wb) Unit # E014	Total					
				FA					
				DOT					
6550 North Iowa Area Regional Transit System	FTA Approved	Capital	Light Duty Bus (176" wb)	Total					
				FA					
				DOT					

RPA 2 (Cont.)

Project ID Sponsor	Funds Approval Level	Project Type	Description Options Vehicle Unit Number		2025	2026	2027	2028	Totals
4878 Mason City Transit	5339 FTA Approved	Capital	Light Duty Bus (176" wb) UFRC,VSS,Low Floor Unit # 51	Total	\$214,000				\$214,000
				FA	\$182,100				\$182,100
				DOT					
4880 Mason City Transit	5339 FTA Approved	Capital	Light Duty Bus (176" wb) UFRC,VSS,Low Floor Unit # 53	Total	\$214,000				\$214,000
				FA	\$182,100				\$182,100
				DOT					
4881 Mason City Transit	5339 FTA Approved	Capital	Light Duty Bus (176" wb) UFRC,VSS,Low Floor Unit # 54	Total	\$214,000				\$214,000
				FA	\$182,100				\$182,100
				DOT					
11076 Mason City Transit	5339 FTA Approved	Capital	Light Duty Bus (176" wb) UFRC,VSS,Low Floor Unit # 49	Total	\$214,000				\$214,000
				FA	\$182,100				\$182,100
				DOT					
11078 Mason City Transit	5339 FTA Approved	Capital	Light Duty Bus (176" wb) UFRC,VSS,Low Floor Unit # 50	Total	\$214,000				\$214,000
				FA	\$182,100				\$182,100
				DOT					
4697 Mason City Transit	5311,STA FTA Approved	Operations	General Operations	Total	\$1,846,553	\$1,901,949	\$1,959,005	\$2,017,774	\$7,725,281
				FA	\$757,572	\$780,299	\$803,707	\$827,818	\$3,169,396
				DOT	\$331,409	\$341,351	\$351,591	\$362,138	\$1,386,489
5430 Mason City Transit	5339 FTA Approved	Capital	Light Duty Bus (176" wb) UFRC,VSS,Low Floor Unit # 56	Total		\$214,000			\$214,000
				FA		\$182,100			\$182,100
				DOT					
7820 Mason City Transit	5339 FTA Approved	Capital	Light Duty Bus (176" wb) UFRC,VSS,Low Floor Unit # 57	Total		\$214,000			\$214,000
				FA		\$182,100			\$182,100
				DOT					
7822 Mason City Transit	5339 FTA Approved	Capital	Light Duty Bus (176" wb) UFRC,VSS,Low Floor Unit # 59	Total		\$214,000			\$214,000
				FA		\$182,100			\$182,100
				DOT					
7823 Mason City Transit	5339 FTA Approved	Capital	Light Duty Bus (176" wb) UFRC,VSS,Low Floor Unit # 60	Total		\$214,000			\$214,000
				FA		\$182,100			\$182,100
				DOT					

RPA 2 (Cont.)

Project ID Sponsor	Funds Approval Level	Project Type	Description Options Vehicle Unit Number		2025	2026	2027	2028	Totals
11080 Mason City Transit	5339 FTA Approved	Capital	Light Duty Bus (176" wb) UFRC,VSS,Low Floor Unit # 61	Total			\$214,000		\$214,000
				FA			\$182,100		\$182,100
				DOT					
11082 Mason City Transit	5339 FTA Approved	Capital	Light Duty Bus (176" wb) UFRC,VSS,Low Floor Unit # 62	Total			\$214,000		\$214,000
				FA			\$182,100		\$182,100
				DOT					
11084 Mason City Transit	5339 FTA Approved	Capital	Light Duty Bus (176" wb) UFRC,VSS,Low Floor Unit # 63	Total			\$214,000		\$214,000
				FA			\$182,100		\$182,100
				DOT					
11086 Mason City Transit	5339 FTA Approved	Capital	Light Duty Bus (176" wb) UFRC,VSS,Low Floor Unit # 64	Total			\$214,000		\$214,000
				FA			\$182,100		\$182,100
				DOT					
11088 Mason City Transit	5339 FTA Approved	Capital	Light Duty Bus (176" wb) UFRC,VSS,Low Floor Unit # 65	Total			\$214,000		\$214,000
				FA			\$182,100		\$182,100
				DOT					
11090 Mason City Transit	5339 FTA Approved	Capital	Light Duty Bus (176" wb) UFRC,VSS,Low Floor Unit # 66	Total			\$214,000		\$214,000
				FA			\$182,100		\$182,100
				DOT					



RPA 3

Project ID Sponsor	Funds Approval Level	Project Type	Description Options Vehicle Unit Number		2025	2026	2027	2028	Totals
6337 Regional Transit Authority (RIDES)	5311,STA FTA Approved	Operations	Operations/Maintenance/Administration	Total	\$3,513,838				\$3,513,838
				FA	\$782,527				\$782,527
				DOT	\$606,311				\$606,311
11418 Regional Transit Authority (RIDES)	5311,STA FTA Approved	Operations		Total		\$3,575,000			\$3,575,000
				FA		\$800,000			\$800,000
				DOT		\$625,000			\$625,000
11387 Regional Transit Authority (RIDES)	5339 FTA Approved	Capital	Minivan Unit # 1501	Total			\$91,410		\$91,410
				FA			\$77,698		\$77,698
				DOT					
11388 Regional Transit Authority (RIDES)	5339 FTA Approved	Capital	Light Duty Bus (158" wb) Unit # 1602	Total			\$143,393		\$143,393
				FA			\$121,884		\$121,884
				DOT					
11390 Regional Transit Authority (RIDES)	5339 FTA Approved	Capital	Minivan Unit # 1704	Total			\$91,410		\$91,410
				FA			\$77,698		\$77,698
				DOT					
11391 Regional Transit Authority (RIDES)	5339 FTA Approved	Capital	Minivan Unit # 1702	Total			\$91,410		\$91,410
				FA			\$77,698		\$77,698
				DOT					
11392 Regional Transit Authority (RIDES)	5339 FTA Approved	Capital	Minivan Unit # 1701	Total			\$91,410		\$91,410
				FA			\$77,698		\$77,698
				DOT					
11393 Regional Transit Authority (RIDES)	5339 FTA Approved	Capital	Minivan Unit # 1700	Total			\$91,410		\$91,410
				FA			\$77,698		\$77,698
				DOT					
11394 Regional Transit Authority (RIDES)	5339 FTA Approved	Capital	Minivan Unit # 1801	Total			\$91,410		\$91,410
				FA			\$77,698		\$77,698
				DOT					
11399 Regional Transit Authority (RIDES)	5339 FTA Approved	Capital	Light Duty Bus (158" wb) Unit # 1802	Total			\$143,392		\$143,392
				FA			\$121,884		\$121,884
				DOT					

RPA 3 (Cont.)

Project ID Sponsor	Funds Approval Level	Project Type	Description Options Vehicle Unit Number		2025	2026	2027	2028	Totals
11401 Regional Transit Authority (RIDES)	5339 FTA Approved	Capital	Light Duty Bus (158" wb) VSS Unit # 1805	Total			\$143,392		\$143,392
				FA			\$121,884		\$121,884
				DOT					
11403 Regional Transit Authority (RIDES)	5339 FTA Approved	Capital	Light Duty Bus (158" wb) Unit # 1807	Total			\$143,392		\$143,392
				FA			\$121,884		\$121,884
				DOT					
11405 Regional Transit Authority (RIDES)	5339 FTA Approved	Capital	Light Duty Bus (176" wb) Unit # 1806	Total			\$143,392		\$143,392
				FA			\$121,884		\$121,884
				DOT					
11407 Regional Transit Authority (RIDES)	5339 FTA Approved	Capital	Light Duty Bus (176" wb) Unit # 1806	Total			\$143,392		\$143,392
				FA			\$121,884		\$121,884
				DOT					
11409 Regional Transit Authority (RIDES)	5339 FTA Approved	Capital	Light Duty Bus (176" wb) Unit # 1808	Total			\$143,392		\$143,392
				FA			\$121,884		\$121,884
				DOT					
11411 Regional Transit Authority (RIDES)	5339 FTA Approved	Capital	Light Duty Bus (176" wb) Unit # 1813	Total			\$143,392		\$143,392
				FA			\$121,884		\$121,884
				DOT					
11414 Regional Transit Authority (RIDES)	5339 FTA Approved	Capital	Light Duty Bus (158" wb) Unit # 1602	Total			\$143,392		\$143,392
				FA			\$121,884		\$121,884
				DOT					
11419 Regional Transit Authority (RIDES)	5311,STA FTA Approved	Operations		Total			\$3,610,000		\$3,610,000
				FA			\$810,000		\$810,000
				DOT			\$650,000		\$650,000
11527 Regional Transit Authority (RIDES)	5339 FTA Approved	Capital	176" wb Ford El Dorado Unit # 0917	Total			\$143,391		\$143,391
				FA			\$121,883		\$121,883
				DOT					
11529 Regional Transit Authority (RIDES)	5339 FTA Approved	Operations	176" wb Ford El Dorado Unit # 0915	Total			\$143,391		\$143,391
				FA			\$121,883		\$121,883
				DOT					

RPA 3 (Cont.)

Project ID Sponsor	Funds Approval Level	Project Type	Description Options Vehicle Unit Number		2025	2026	2027	2028	Totals
11531 Regional Transit Authority (RIDES)	5339 FTA Approved	Operations	Unit # 0926	Total			\$143,391		\$143,391
				FA			\$121,883		\$121,883
				DOT					
11533 Regional Transit Authority (RIDES)	5339 FTA Approved	Operations	Unit # 0931	Total			\$143,392		\$143,392
				FA			\$121,884		\$121,884
				DOT					
11534 Regional Transit Authority (RIDES)	5339 FTA Approved	Operations	158 wb vehicle 929	Total			\$143,393		\$143,393
				FA			\$121,884		\$121,884
				DOT					
10606 Regional Transit Authority (RIDES)	5339 FTA Approved	Capital	Ford Glavel 158 E450 Unit # 1814	Total				\$143,393	\$143,393
				FA				\$121,884	\$121,884
				DOT					
10704 Regional Transit Authority (RIDES)	5339 FTA Approved	Capital	Ford Glavel 158 E450 Unit # 1812	Total				\$143,393	\$143,393
				FA				\$121,884	\$121,884
				DOT					
10705 Regional Transit Authority (RIDES)	5339 FTA Approved	Capital	Ford Glavel 158 E450 Unit # 1811	Total				\$143,393	\$143,393
				FA				\$121,884	\$121,884
				DOT					
10706 Regional Transit Authority (RIDES)	5339 FTA Approved	Capital	Ford Glavel 158 E450 Unit # 1810	Total				\$143,393	\$143,393
				FA				\$121,884	\$121,884
				DOT					
10707 Regional Transit Authority (RIDES)	5339 FTA Approved	Capital	Ford Glavel 158 E450 Unit # 1809	Total				\$143,393	\$143,393
				FA				\$121,884	\$121,884
				DOT					
10708 Regional Transit Authority (RIDES)	5339 FTA Approved	Capital	Ford Glavel 158 E450 Unit # 1804	Total				\$143,393	\$143,393
				FA				\$121,884	\$121,884
				DOT					
10709 Regional Transit Authority (RIDES)	5339 FTA Approved	Capital	Ford Glavel 158 E450 Unit # 1803	Total				\$143,393	\$143,393
				FA				\$121,884	\$121,884
				DOT					

**RPA 3 (Cont.)**

Project ID Sponsor	Funds Approval Level	Project Type	Description Options Vehicle Unit Number		2025	2026	2027	2028	Totals
11420 Regional Transit Authority (RIDES)	5311,STA FTA Approved	Operations		Total				\$3,620,000	\$3,620,000
				FA				\$820,000	\$820,000
				DOT				\$650,000	\$650,000

RPA 4

Project ID Sponsor	Funds Approval Level	Project Type	Description Options Vehicle Unit Number		2025	2026	2027	2028	Totals
10987 Siouxland Regional Transit System	5339 FTA Approved	Capital	2015 FORD WINNEBAGO #7550A, 1FD4E4FS4FDA08417 VSS Unit # 7550A	Total	\$155,000	\$158,000			\$313,000
				FA	\$131,750	\$134,300			\$266,050
				DOT					
10988 Siouxland Regional Transit System	5339 FTA Approved	Capital	New Forklift, Bus Storage and Shop Floor Scrubber	Total	\$90,000	\$90,000			\$180,000
				FA	\$72,000	\$72,000			\$144,000
				DOT					
2132 RPA 4	5311 FTA Approved	Planning	FTA Planning	Total	\$25,001	\$25,001	\$25,001	\$25,001	\$100,004
				FA	\$20,001	\$20,001	\$20,001	\$20,001	\$80,004
				DOT					
6271 Siouxland Regional Transit System	5311 FTA Approved	Operations	FTA operating 5310\5311 formula	Total	\$808,136	\$808,136	\$808,136	\$808,136	\$3,232,544
				FA	\$404,068	\$404,068	\$404,068	\$404,068	\$1,616,272
				DOT					
6272 Siouxland Regional Transit System	STA FTA Approved	Operations	STA state operating	Total	\$375,175	\$375,175	\$375,175	\$375,175	\$1,500,700
				FA					
				DOT	\$375,175	\$375,175	\$375,175	\$375,175	\$1,500,700
10207 Siouxland Regional Transit System	5311 FTA Approved	Operations	5311 Nebraska Funds to Iowa DOT	Total	\$660,220	\$660,220	\$660,220	\$660,220	\$2,640,880
				FA	\$330,110	\$330,110	\$330,110	\$330,110	\$1,320,440
				DOT					
11093 Siouxland Regional Transit System	5339 FTA Approved	Capital	2016 FORD Glaval E450, 7556, 1FD4E4FS1GDC41141 VSS Unit # 7556	Total		\$158,000			\$158,000
				FA		\$134,300			\$134,300
				DOT					
11094 Siouxland Regional Transit System	5339 FTA Approved	Capital	2016 FORD Glaval E450, 7557, 1FD4E4FS1GDC43388 VSS Unit # 7557	Total			\$160,000		\$160,000
				FA			\$136,000		\$136,000
				DOT					
11095 Siouxland Regional Transit System	5339 FTA Approved	Capital	2016 FORD Glaval E450, 7558, 1FD4E4FS3GDC43389 VSS Unit # 7558	Total			\$160,000		\$160,000
				FA			\$136,000		\$136,000
				DOT					
11096 Siouxland Regional Transit System	5339 FTA Approved	Capital	2016 FORD Glaval E450, 7559, 1FD4E4FSXGDC43390 VSS Unit # 7559	Total			\$160,000		\$160,000
				FA			\$136,000		\$136,000
				DOT					

RPA 4 (Cont.)

Project ID Sponsor	Funds Approval Level	Project Type	Description Options Vehicle Unit Number		2025	2026	2027	2028	Totals
11097 Siouxland Regional Transit System	5339 FTA Approved	Capital	2017 FORD Glaval E450, 7560A, 1FD4E4FS5HDC07401 VSS Unit # 7560A	Total				\$162,000	\$162,000
				FA				\$137,700	\$137,700
				DOT					
11098 Siouxland Regional Transit System	5339 FTA Approved	Capital	2017 FORD Glaval E450, 7561, 1FD4E4FS7HDC07402 VSS Unit # 7561	Total				\$162,000	\$162,000
				FA				\$137,700	\$137,700
				DOT					

RPA 5

Project ID Sponsor	Funds Approval Level	Project Type	Description Options Vehicle Unit Number		2025	2026	2027	2028	Totals
6401 Fort Dodge (DART)	5339 FTA Approved	Capital	Light Duty Bus (176" wb) UFRC,VSS Unit # FD67	Total	\$165,700				\$165,700
				FA	\$140,845				\$140,845
				DOT					
11515 Fort Dodge (DART)	5339 FTA Approved	Capital	Light Duty Bus (176" wb) UFRC,VSS Unit # FD66	Total	\$165,700				\$165,700
				FA	\$140,845				\$140,845
				DOT					
11517 MIDAS Transit	5339 FTA Approved	Capital	Light Duty Bus (176" wb) VSS Unit # 13-2	Total	\$158,100				\$158,100
				FA	\$134,385				\$134,385
				DOT					
11518 MIDAS Transit	5339 FTA Approved	Capital	Light Duty Bus (176" wb) VSS Unit # 14-3	Total	\$158,100				\$158,100
				FA	\$134,385				\$134,385
				DOT					
1314 MIDAS Transit	5311,STA FTA Approved	Operations	General Operations/Maintenance/Administration	Total	\$665,421	\$692,037	\$719,718	\$748,507	\$2,825,683
				FA	\$303,560	\$315,702	\$328,330	\$341,463	\$1,289,055
				DOT	\$361,861	\$376,335	\$391,388	\$407,044	\$1,536,628
1331 Fort Dodge (DART)	5311,STA FTA Approved	Operations	General Operations/Maintenance/Administration	Total	\$794,208	\$825,976	\$859,015	\$893,376	\$3,372,575
				FA	\$497,424	\$517,321	\$538,014	\$559,535	\$2,112,294
				DOT	\$296,784	\$308,655	\$321,001	\$333,841	\$1,260,281
1350 MIDAS Transit	5311 FTA Approved	Planning	RPA Transportation Planning	Total	\$41,044	\$42,685	\$44,393	\$46,169	\$174,291
				FA	\$32,835	\$34,148	\$35,514	\$36,935	\$139,432
				DOT					
3261 Fort Dodge (DART)	5311 FTA Approved	Operations	Intercity Bus Marketing Funds	Total	\$9,375	\$9,375	\$9,375	\$9,375	\$37,500
				FA	\$7,500	\$7,500	\$7,500	\$7,500	\$30,000
				DOT					
6402 Fort Dodge (DART)	5339 FTA Approved	Capital	Light Duty Bus (176" wb) UFRC,VSS Unit # FD70	Total		\$172,329			\$172,329
				FA		\$146,479			\$146,479
				DOT					
6403 Fort Dodge (DART)	5339 FTA Approved	Capital	Light Duty Bus (176" wb) UFRC,VSS Unit # FD68	Total		\$172,329			\$172,329
				FA		\$146,479			\$146,479
				DOT					

RPA 5 (Cont.)

Project ID Sponsor	Funds Approval Level	Project Type	Description Options Vehicle Unit Number		2025	2026	2027	2028	Totals
11519 MIDAS Transit	5339 FTA Approved	Capital	Conversion Van VSS Unit # 14-2	Total		\$100,569			\$100,569
				FA		\$85,483			\$85,483
				DOT					
11521 MIDAS Transit	5339 FTA Approved	Capital	Light Duty Bus (176" wb) VSS Unit # 17-1	Total		\$164,424			\$164,424
				FA		\$139,760			\$139,760
				DOT					
9978 Fort Dodge (DART)	5339 FTA Approved	Capital	Medium Duty Bus (29-32 ft) UFRC,VSS Unit # FD65	Total			\$252,770		\$252,770
				FA			\$214,854		\$214,854
				DOT					
9979 Fort Dodge (DART)	5339 FTA Approved	Capital	Light Duty Bus (176" wb) UFRC,VSS Unit # FD71	Total			\$179,222		\$179,222
				FA			\$152,338		\$152,338
				DOT					
11522 MIDAS Transit	5339 FTA Approved	Capital	Light Duty Bus (176" wb) VSS Unit # 18-1	Total			\$171,002		\$171,002
				FA			\$145,351		\$145,351
				DOT					
11523 MIDAS Transit	5339 FTA Approved	Capital	Minivan VSS Unit # 15-1	Total			\$109,891		\$109,891
				FA			\$93,407		\$93,407
				DOT					
9980 Fort Dodge (DART)	5339 FTA Approved	Capital	Light Duty Bus (176" wb) UFRC,VSS Unit # FD73	Total				\$186,390	\$186,390
				FA				\$158,431	\$158,431
				DOT					
11516 Fort Dodge (DART)	5339 FTA Approved	Capital	Light Duty Bus (176" wb) UFRC,VSS Unit # FD74	Total				\$186,390	\$186,390
				FA				\$158,431	\$158,431
				DOT					
11524 MIDAS Transit	5339 FTA Approved	Capital	Light Duty Bus (176" wb) VSS Unit # 18-2	Total				\$177,842	\$177,842
				FA				\$151,165	\$151,165
				DOT					
11525 MIDAS Transit	5339 FTA Approved	Capital	Light Duty Bus (176" wb) VSS Unit # 19-1	Total				\$177,842	\$177,842
				FA				\$151,165	\$151,165
				DOT					



RPA 6

Project ID Sponsor	Funds Approval Level	Project Type	Description Options Vehicle Unit Number		2025	2026	2027	2028	Totals
11347 Marshalltown Municipal Transit	5339 FTA Approved	Capital	Replace #109 Diesel,VSS Unit # 109	Total	\$608,500				\$608,500
				FA	\$517,225				\$517,225
				DOT					
1280 Region Six Planning Commission (Peoplerides)	5310,STA FTA Approved	Operations	General Operations/Maintenance/Administration	Total	\$1,200,000	\$1,205,000	\$1,211,000	\$911,000	\$4,527,000
				FA	\$200,667	\$202,000	\$204,000	\$206,000	\$812,667
				DOT	\$299,380	\$302,000	\$304,000	\$705,000	\$1,610,380
2134 Marshalltown Municipal Transit	5310,STA FTA Approved	Operations	General Operations/Maintenance/Administration	Total	\$1,266,569	\$1,105,000	\$1,113,000	\$1,119,000	\$4,603,569
				FA	\$402,312	\$402,000	\$404,000	\$406,000	\$1,614,312
				DOT	\$295,257	\$300,000	\$304,000	\$306,000	\$1,205,257
11348 Marshalltown Municipal Transit	5339 FTA Approved	Capital	Replace #991 Diesel,VSS Unit # 991	Total		\$650,200			\$650,200
				FA		\$552,670			\$552,670
				DOT					
11349 Marshalltown Municipal Transit	5339 FTA Approved	Capital	Replace #013 Diesel,VSS Unit # 013	Total		\$650,200			\$650,200
				FA		\$552,670			\$552,670
				DOT					

RPA 7

Project ID Sponsor	Funds Approval Level	Project Type	Description Options Vehicle Unit Number		2025	2026	2027	2028	Totals
11553 Iowa Northland Regional Transit Commission	5339 FTA Approved	Capital	Light Duty Bus (176" wb) VSS Unit # 1201	Total	\$171,339				\$171,339
				FA	\$145,638				\$145,638
				DOT					
11554 Iowa Northland Regional Transit Commission	5339 FTA Approved	Capital	Light Duty Bus (176" wb) VSS Unit # 1402	Total	\$171,339				\$171,339
				FA	\$145,638				\$145,638
				DOT					
11555 Iowa Northland Regional Transit Commission	5339 FTA Approved	Capital	Light Duty Bus (176" wb) VSS Unit # 1401	Total	\$171,339				\$171,339
				FA	\$145,638				\$145,638
				DOT					
1377 Iowa Northland Regional Transit Commission	5311,STA FTA Approved	Operations	General Operations/Maintenance/Administration	Total	\$1,555,409	\$1,555,409	\$1,555,409	\$1,555,409	\$6,221,636
				FA	\$295,641	\$295,641	\$295,641	\$295,641	\$1,182,564
				DOT	\$309,768	\$309,768	\$309,768	\$309,768	\$1,239,072
3500 Iowa Northland Regional Transit Commission	5304 FTA Approved	Planning	RPA Transportation Planning	Total	\$41,529	\$41,529	\$41,529	\$41,529	\$166,116
				FA	\$33,223	\$33,223	\$33,223	\$33,223	\$132,892
				DOT					
11018 Iowa Northland Regional Transit Commission	STBG FTA Approved	Capital	VSS Unit # 1601	Total				\$140,000	\$140,000
				FA				\$112,000	\$112,000
				DOT					

RPA 8

Project ID Sponsor	Funds Approval Level	Project Type	Description Options Vehicle Unit Number		2025	2026	2027	2028	Totals
10989 Region 8 Regional Transit Authority	5311 FTA Approved	Capital	5339 funding for replacing Light Duty Buses (176" wb) (Bus numbers: 486)  VSS,Biodiesel  Unit # 486	Total	\$178,545				\$178,545
				FA	\$134,045				\$134,045
				DOT					
10990 Region 8 Regional Transit Authority	5311,STA FTA Approved	Operations	Operations	Total	\$985,398				\$985,398
				FA	\$492,006				\$492,006
				DOT	\$493,392				\$493,392
11486 Clinton Municipal Transit Administration	5311,STA FTA Approved	Operations	Operations	Total	\$2,488,779				\$2,488,779
				FA	\$941,157				\$941,157
				DOT	\$281,931				\$281,931
11487 Clinton Municipal Transit Administration	5311 FTA Approved	Capital	Replace 178" WB ADA bus  UFRC,VSS,Low Floor  Unit # 1658	Total	\$170,000				\$170,000
				FA	\$144,500				\$144,500
				DOT					
11488 Clinton Municipal Transit Administration	5311 FTA Approved	Capital	Replace 178" WB ADA bus  UFRC,VSS,Low Floor,Electric  Unit # 1657	Total	\$170,000				\$170,000
				FA	\$144,500				\$144,500
				DOT					
11489 Clinton Municipal Transit Administration	5311 FTA Approved	Capital	Replace 35" HD low floor bus  Diesel,UFRC,VSS,Low Floor  Unit # 0942	Total	\$526,380				\$526,380
				FA	\$447,423				\$447,423
				DOT					
11494 Clinton Municipal Transit Administration	5311 FTA Approved	Capital	Replace 2010 29' Gillig ADA LF bus  Diesel,UFRC,VSS,Low Floor,Biodiesel  Unit # 1047	Total	\$498,893				\$498,893
				FA	\$498,893				\$498,893
				DOT					
11496 Clinton Municipal Transit Administration	5311 FTA Approved	Capital	Replace 2010 29' Gillig ADA LF bus  Diesel,UFRC,VSS,Low Floor,Biodiesel  Unit # 1049	Total	\$498,893				\$498,893
				FA	\$498,893				\$498,893
				DOT					

RPA 9

Project ID Sponsor	Funds Approval Level	Project Type	Description Options Vehicle Unit Number		2025	2026	2027	2028	Totals
1484 RPA 9	FTA Approved	Planning	Transit Planning	Total					
				FA					
				DOT					
6518 MuscaBus	5339 FTA Approved	Capital	Light Duty Bus (176" wb) UFRC,VSS,Low Floor,Electric Unit # 253	Total	\$300,000				\$300,000
				FA	\$255,000				\$255,000
				DOT					
9965 MuscaBus	5339 FTA Approved	Capital	Light Duty Bus (176" wb) UFRC,VSS,Low Floor,Electric	Total	\$300,000				\$300,000
				FA	\$255,000				\$255,000
				DOT					
10410 River Bend Transit	5311,STA FTA Approved	Operations	2025 Operatios	Total	\$5,240,578				\$5,240,578
				FA	\$439,935				\$439,935
				DOT	\$538,266				\$538,266
10713 MuscaBus	5311,STA FTA Approved	Operations	Transit Operations	Total	\$1,280,100				\$1,280,100
				FA	\$566,073				\$566,073
				DOT	\$312,646				\$312,646
11020 River Bend Transit	5339 FTA Approved	Capital	Light Duty Bus (158" wb) VSS Unit # 812	Total	\$161,500				\$161,500
				FA	\$137,275				\$137,275
				DOT					
11021 River Bend Transit	5339 FTA Approved	Capital	Light Duty Bus (158" wb) VSS Unit # 813	Total	\$161,500				\$161,500
				FA	\$137,275				\$137,275
				DOT					
11022 River Bend Transit	5339 FTA Approved	Capital	Light Duty Bus (158" wb) VSS Unit # 814	Total	\$161,500				\$161,500
				FA	\$137,275				\$137,275
				DOT					
11023 River Bend Transit	5339 FTA Approved	Capital	Light Duty Bus (158" wb) VSS Unit # 815	Total	\$161,500				\$161,500
				FA	\$137,275				\$137,275
				DOT					
11024 River Bend Transit	5339 FTA Approved	Capital	Light Duty Bus (158" wb) VSS Unit # 817	Total	\$161,500				\$161,500
				FA	\$137,275				\$137,275
				DOT					

RPA 9 (Cont.)

Project ID Sponsor	Funds Approval Level	Project Type	Description Options Vehicle Unit Number		2025	2026	2027	2028	Totals
11025 River Bend Transit	5339 FTA Approved	Capital	Light Duty Bus (158" wb) VSS Unit # 818	Total	\$161,500				\$161,500
				FA	\$137,275				\$137,275
				DOT					
11026 River Bend Transit	5339 FTA Approved	Capital	Light Duty Bus (158" wb) VSS Unit # 819	Total	\$161,500				\$161,500
				FA	\$137,275				\$137,275
				DOT					
11027 River Bend Transit	5339 FTA Approved	Capital	Light Duty Bus (176" wb) VSS Unit # 820	Total	\$160,200				\$160,200
				FA	\$136,170				\$136,170
				DOT					
11028 River Bend Transit	5339 FTA Approved	Capital	Light Duty Bus (158" wb) VSS Unit # 821	Total	\$161,500				\$161,500
				FA	\$137,275				\$137,275
				DOT					
11029 River Bend Transit	5339 FTA Approved	Capital	Light Duty Bus (158" wb) VSS Unit # 825	Total	\$161,500				\$161,500
				FA	\$137,275				\$137,275
				DOT					
11030 River Bend Transit	5339 FTA Approved	Capital	Light Duty Bus (158" wb) VSS Unit # 826	Total	\$161,500				\$161,500
				FA	\$137,275				\$137,275
				DOT					
11031 River Bend Transit	5339 FTA Approved	Capital	Light Duty Bus (176" wb) VSS Unit # 827	Total	\$160,200				\$160,200
				FA	\$136,170				\$136,170
				DOT					
11032 River Bend Transit	5339 FTA Approved	Capital	Light Duty Bus (158" wb) VSS Unit # 828	Total	\$161,500				\$161,500
				FA	\$137,275				\$137,275
				DOT					
11033 River Bend Transit	5339 FTA Approved	Capital	Light Duty Bus (158" wb) VSS Unit # 829	Total	\$161,500				\$161,500
				FA	\$137,275				\$137,275
				DOT					
11099 MuscaBus	5339 FTA Approved	Capital	Light Duty Bus (176") UFRC,VSS,Low Floor Unit # 244	Total	\$196,200				\$196,200
				FA	\$166,770				\$166,770
				DOT					

RPA 9 (Cont.)

Project ID Sponsor	Funds Approval Level	Project Type	Description Options Vehicle Unit Number		2025	2026	2027	2028	Totals
11100 MuscaBus	5339 FTA Approved	Capital	Garage 120X40	Total	\$340,000				\$340,000
				FA	\$272,000				\$272,000
				DOT					
11101 MuscaBus	5339 FTA Approved	Capital	Charging Stations	Total	\$74,250				\$74,250
				FA	\$67,500				\$67,500
				DOT					
11102 MuscaBus	5339 FTA Approved	Other	Workforce Development for Electric Bus Maintenance	Total	\$55,000				\$55,000
				FA	\$44,000				\$44,000
				DOT					
11511 River Bend Transit	PTIG FTA Approved	Capital	RBT-25-04 PTIG for Bus Storage Facility	Total	\$137,000				\$137,000
				FA					
				DOT	\$109,600				\$109,600
6170 River Bend Transit	5339 FTA Approved	Capital	Light Duty Bus (158" wb) VSS Unit # 946	Total		\$166,345			\$166,345
				FA		\$141,393			\$141,393
				DOT					
6185 River Bend Transit	5339 FTA Approved	Capital	Light Duty Bus (176" wb) VSS Unit # 914	Total		\$165,006			\$165,006
				FA		\$140,255			\$140,255
				DOT					
6188 River Bend Transit	5339 FTA Approved	Capital	Light Duty Bus (158" wb) VSS Unit # 932	Total		\$166,345			\$166,345
				FA		\$141,393			\$141,393
				DOT					
6189 River Bend Transit	5339 FTA Approved	Capital	Light Duty Bus (158" wb) VSS Unit # 934	Total		\$166,345			\$166,345
				FA		\$141,393			\$141,393
				DOT					
6192 River Bend Transit	5339 FTA Approved	Capital	Light Duty Bus (158" wb) VSS Unit # 936	Total		\$166,345			\$166,345
				FA		\$141,393			\$141,393
				DOT					
6203 River Bend Transit	5339 FTA Approved	Capital	Light Duty Bus (158" wb) VSS Unit # 933	Total		\$166,345			\$166,345
				FA		\$141,393			\$141,393
				DOT					

RPA 9 (Cont.)

Project ID Sponsor	Funds Approval Level	Project Type	Description Options Vehicle Unit Number		2025	2026	2027	2028	Totals
6204 River Bend Transit	5339 FTA Approved	Capital	Light Duty Bus (158" wb) VSS Unit # 937	Total		\$166,345			\$166,345
				FA		\$141,393			\$141,393
				DOT					
6205 River Bend Transit	5339 FTA Approved	Capital	Light Duty Bus (158" wb) VSS Unit # 945	Total		\$166,345			\$166,345
				FA		\$141,393			\$141,393
				DOT					
6206 River Bend Transit	5339 FTA Approved	Capital	Light Duty Bus (158" wb) VSS Unit # 944	Total		\$166,345			\$166,345
				FA		\$141,393			\$141,393
				DOT					
6207 River Bend Transit	5339 FTA Approved	Capital	Light Duty Bus (176" wb) VSS Unit # 915	Total		\$165,006			\$165,006
				FA		\$140,255			\$140,255
				DOT					
6208 River Bend Transit	5339 FTA Approved	Capital	Light Duty Bus (158" wb) VSS Unit # 940	Total		\$166,345			\$166,345
				FA		\$141,393			\$141,393
				DOT					
10253 MuscaBus	5339 FTA Approved	Capital	ADA Conversion Van VSS Unit # 256	Total		\$101,500			\$101,500
				FA		\$86,275			\$86,275
				DOT					
10254 MuscaBus	5339 FTA Approved	Capital	Light Duty Low Floor Bus (176" wb) UFRC,VSS,Low Floor Unit # 255	Total		\$206,000			\$206,000
				FA		\$175,100			\$175,100
				DOT					
10411 River Bend Transit	5311,STA FTA Approved	Operations	2026 Operations	Total		\$5,240,578			\$5,240,578
				FA		\$439,935			\$439,935
				DOT		\$538,266			\$538,266
10714 MuscaBus	5311,STA FTA Approved	Operations	Transit Operations	Total		\$1,318,500			\$1,318,500
				FA		\$577,400			\$577,400
				DOT		\$318,900			\$318,900
6041 MuscaBus	5339 FTA Approved	Capital	Light Duty Low Floor Bus (158") UFRC,VSS,Low Floor Unit # 258	Total			\$216,300		\$216,300
				FA			\$183,855		\$183,855
				DOT					

RPA 9 (Cont.)

Project ID Sponsor	Funds Approval Level	Project Type	Description Options Vehicle Unit Number		2025	2026	2027	2028	Totals
6517 MuscaBus	5339 FTA Approved	Capital	Light Duty Low Floor Bus (176" wb) UFRC,VSS,Low Floor Unit # 257	Total			\$216,300		\$216,300
				FA			\$183,855		\$183,855
				DOT					
7824 River Bend Transit	5339 FTA Approved	Capital	Light Duty Bus (158" wb) VSS Unit # 1020	Total			\$171,335		\$171,335
				FA			\$145,635		\$145,635
				DOT					
7825 River Bend Transit	5339 FTA Approved	Capital	Light Duty Bus (158" wb) VSS Unit # 1021	Total			\$171,335		\$171,335
				FA			\$145,635		\$145,635
				DOT					
7826 River Bend Transit	5339 FTA Approved	Capital	Light Duty Bus (158" wb) VSS Unit # 1022	Total			\$171,335		\$171,335
				FA			\$145,635		\$145,635
				DOT					
7827 River Bend Transit	5339 FTA Approved	Capital	Light Duty Bus (158" wb) VSS Unit # 1025	Total			\$171,335		\$171,335
				FA			\$145,635		\$145,635
				DOT					
7828 River Bend Transit	5339 FTA Approved	Capital	Light Duty Bus (158" wb) VSS Unit # 1026	Total			\$171,335		\$171,335
				FA			\$145,635		\$145,635
				DOT					
7829 River Bend Transit	5339 FTA Approved	Capital	Light Duty Bus (158" wb) VSS Unit # 1027	Total			\$171,335		\$171,335
				FA			\$145,635		\$145,635
				DOT					
7830 River Bend Transit	5339 FTA Approved	Capital	Light Duty Bus (158" wb) VSS Unit # 1028	Total			\$171,335		\$171,335
				FA			\$145,635		\$145,635
				DOT					
7831 River Bend Transit	5339 FTA Approved	Capital	Light Duty Bus (158" wb) VSS Unit # 1029	Total			\$171,335		\$171,335
				FA			\$145,635		\$145,635
				DOT					
7832 River Bend Transit	5339 FTA Approved	Capital	Light Duty Bus (158" wb) VSS Unit # 1030	Total			\$171,335		\$171,335
				FA			\$145,635		\$145,635
				DOT					



RPA 9 (Cont.)

Project ID Sponsor	Funds Approval Level	Project Type	Description Options Vehicle Unit Number		2025	2026	2027	2028	Totals
7833 River Bend Transit	5339 FTA Approved	Capital	Light Duty Bus (158" wb) VSS Unit # 1031	Total			\$171,335		\$171,335
				FA			\$145,635		\$145,635
				DOT					
7834 River Bend Transit	5339 FTA Approved	Capital	Light Duty Bus (158" wb) VSS Unit # 1061	Total			\$171,335		\$171,335
				FA			\$145,635		\$145,635
				DOT					
7835 River Bend Transit	5339 FTA Approved	Capital	Light Duty Bus (158" wb) VSS Unit # 1062	Total			\$171,335		\$171,335
				FA			\$145,635		\$145,635
				DOT					
10412 River Bend Transit	5311,STA FTA Approved	Operations	2027 Operations	Total			\$5,240,578		\$5,240,578
				FA			\$439,935		\$439,935
				DOT			\$538,266		\$538,266
11124 MuscaBus	5311,STA FTA Approved	Operations	Transit Operations	Total			\$1,358,100		\$1,358,100
				FA			\$589,000		\$589,000
				DOT			\$325,300		\$325,300
6042 MuscaBus	5339 FTA Approved	Capital	Light Duty Low Floor Bus (176" wb) UFRC,VSS,Low Floor Unit # 259	Total				\$227,100	\$227,100
				FA				\$193,035	\$193,035
				DOT					
9964 MuscaBus	5311,STA FTA Approved	Operations	Transit Operations	Total				\$1,399,900	\$1,399,900
				FA				\$600,800	\$600,800
				DOT				\$331,900	\$331,900
10395 River Bend Transit	5339 FTA Approved	Capital	1102 2021 FORD Eldorado E450 VSS Unit # 1102	Total				\$175,055	\$175,055
				FA				\$148,797	\$148,797
				DOT					
10396 River Bend Transit	5339 FTA Approved	Capital	1103 2021 FORD Eldorado E450 VSS Unit # 1103	Total				\$176,475	\$176,475
				FA				\$150,004	\$150,004
				DOT					
10397 River Bend Transit	5339 FTA Approved	Capital	1109 2021 FORD Eldorado E450 VSS Unit # 1109	Total				\$176,475	\$176,475
				FA				\$150,004	\$150,004
				DOT					

RPA 9 (Cont.)

Project ID Sponsor	Funds Approval Level	Project Type	Description Options Vehicle Unit Number		2025	2026	2027	2028	Totals
10398 River Bend Transit	5339 FTA Approved	Capital	1110 - 2021 Ford Eldorado E450 VSS Unit # 1110	Total				\$176,475	\$176,475
				FA				\$150,004	\$150,004
				DOT					
10399 River Bend Transit	5339 FTA Approved	Capital	1113 - 2021 Ford Eldorado E450 VSS Unit # 1113	Total				\$176,475	\$176,475
				FA				\$150,004	\$150,004
				DOT					
10400 River Bend Transit	5339 FTA Approved	Capital	1121 - 2021 Ford Eldorado E450 VSS Unit # 1121	Total				\$176,475	\$176,475
				FA				\$150,004	\$150,004
				DOT					
10401 River Bend Transit	5339 FTA Approved	Capital	1133 - 2021 Ford Eldorado E450 VSS Unit # 1133	Total				\$176,475	\$176,475
				FA				\$150,004	\$150,004
				DOT					
10402 River Bend Transit	5339 FTA Approved	Capital	1131 - 2021 Ford Eldorado E450 VSS Unit # 1131	Total				\$176,475	\$176,475
				FA				\$150,004	\$150,004
				DOT					
10403 River Bend Transit	5339 FTA Approved	Capital	1134 - 2021 Ford Eldorado E450 VSS Unit # 1134	Total				\$175,055	\$175,055
				FA				\$148,797	\$148,797
				DOT					
10404 River Bend Transit	5339 FTA Approved	Capital	1137 - 2021 Ford Eldorado E450 VSS Unit # 1137	Total				\$176,475	\$176,475
				FA				\$150,004	\$150,004
				DOT					
10405 River Bend Transit	5339 FTA Approved	Capital	1139 - 2021 Ford Eldorado E450 VSS Unit # 1139	Total				\$176,475	\$176,475
				FA				\$150,004	\$150,004
				DOT					
10406 River Bend Transit	5339 FTA Approved	Capital	1141 - 2021 Ford Eldorado E450 VSS Unit # 1141	Total				\$176,475	\$176,475
				FA				\$150,004	\$150,004
				DOT					
10407 River Bend Transit	5339 FTA Approved	Capital	1142- 2021 Ford Eldorado E450 VSS Unit # 1142	Total				\$176,475	\$176,475
				FA				\$150,004	\$150,004
				DOT					

RPA 9 (Cont.)

Project ID Sponsor	Funds Approval Level	Project Type	Description Options Vehicle Unit Number		2025	2026	2027	2028	Totals
10408 River Bend Transit	5339 FTA Approved	Capital	1143 - 2021 Ford Eldorado E450 VSS Unit # 1143	Total				\$176,475	\$176,475
				FA				\$150,004	\$150,004
				DOT					
11125 MuscaBus	5339 FTA Approved	Capital	Light Duty Low Floor Bus (176" wb) UFRC,VSS,Low Floor	Total				\$227,100	\$227,100
				FA				\$193,035	\$193,035
				DOT					
11169 River Bend Transit	5311,STA FTA Approved	Operations	2028 Operations	Total				\$5,240,578	\$5,240,578
				FA				\$439,935	\$439,935
				DOT				\$538,266	\$538,266
11171 River Bend Transit	5339 FTA Approved	Capital	1135 Light Duty (158" wb) VSS	Total				\$176,475	\$176,475
				FA				\$150,004	\$150,004
				DOT					

RPA 10

Project ID Sponsor	Funds Approval Level	Project Type	Description Options Vehicle Unit Number		2025	2026	2027	2028	Totals
1485 CorridorRides	5311 FTA Approved	Operations	General Operations/Maintenance/Administration	Total	\$2,402,758				\$2,402,758
				FA	\$688,908				\$688,908
				DOT					
1540 CorridorRides	5311 FTA Approved	Planning	RPA Transportation Planning	Total	\$144,560				\$144,560
				FA	\$72,280				\$72,280
				DOT					
3576 CorridorRides	5310 FTA Approved	Operations	General Operations/Maintenance/Contracted Service	Total	\$2,402,757				\$2,402,757
				FA	\$761,188				\$761,188
				DOT					
5809 CorridorRides	5339 FTA Approved	Capital	Light Duty Bus (176" wb) VSS Unit # 490	Total	\$160,300				\$160,300
				FA	\$136,255				\$136,255
				DOT					
11103 CorridorRides	5339 FTA Approved	Capital	Light Duty Bus (158" wb) VSS Unit # 483	Total	\$161,600				\$161,600
				FA	\$137,360				\$137,360
				DOT					
11104 CorridorRides	5339 FTA Approved	Capital	Light Duty Bus (138" wb) VSS Unit # 484	Total	\$157,700				\$157,700
				FA	\$134,045				\$134,045
				DOT					
11105 CorridorRides	5339 FTA Approved	Capital	Light Duty Bus (138" wb) VSS Unit # 486	Total	\$157,700				\$157,700
				FA	\$134,045				\$134,045
				DOT					
11106 CorridorRides	5339 FTA Approved	Capital	Light Duty Bus (138" wb) VSS Unit # 487	Total	\$157,700				\$157,700
				FA	\$134,045				\$134,045
				DOT					
11107 CorridorRides	5339 FTA Approved	Capital	Light Duty Bus (176" wb) VSS Unit # 488	Total	\$160,300				\$160,300
				FA	\$136,255				\$136,255
				DOT					
11108 CorridorRides	5339 FTA Approved	Capital	Light Duty Bus (158" wb) VSS Unit # 489	Total	\$161,600				\$161,600
				FA	\$137,360				\$137,360
				DOT					

RPA 10 (Cont.)

Project ID Sponsor	Funds Approval Level	Project Type	Description Options Vehicle Unit Number		2025	2026	2027	2028	Totals
11109 CorridorRides	5339 FTA Approved	Capital	Minivan VSS Unit # 491	Total	\$101,600				\$101,600
				FA	\$86,360				\$86,360
				DOT					
11114 CorridorRides	5339 FTA Approved	Capital	Medium Duty Bus (29-32 ft.) Diesel,VSS Unit # 46L	Total	\$226,100				\$226,100
				FA	\$192,185				\$192,185
				DOT					
11115 CorridorRides	5339 FTA Approved	Capital	Medium Duty Bus (29-32 ft.) Diesel,VSS Unit # 264	Total	\$226,100				\$226,100
				FA	\$192,185				\$192,185
				DOT					
11116 CorridorRides	5339 FTA Approved	Capital	Medium Duty Bus (29-32 ft.) Diesel,VSS Unit # 266	Total	\$226,100				\$226,100
				FA	\$192,185				\$192,185
				DOT					
11117 CorridorRides	5339 FTA Approved	Capital	Medium Duty Bus (29-32 ft.) Diesel,VSS Unit # 265	Total	\$226,100				\$226,100
				FA	\$192,185				\$192,185
				DOT					
11118 CorridorRides	5339 FTA Approved	Capital	Medium Duty Bus (29-32 ft.) Diesel,VSS Unit # 267	Total	\$226,100				\$226,100
				FA	\$192,185				\$192,185
				DOT					
11119 CorridorRides	5339 FTA Approved	Capital	Light Duty Bus (176" wb) Diesel,VSS Unit # 268	Total	\$160,300				\$160,300
				FA	\$136,255				\$136,255
				DOT					
11120 CorridorRides	5339 FTA Approved	Capital	Light Duty Bus (176" wb) Diesel,VSS Unit # 269	Total	\$160,300				\$160,300
				FA	\$136,255				\$136,255
				DOT					
11354 CorridorRides	5339 FTA Approved	Capital	Light Duty Bus (158" wb) VSS Unit # 246	Total	\$161,600				\$161,600
				FA	\$137,360				\$137,360
				DOT					
11355 CorridorRides	5339 FTA Approved	Capital	Light Duty Bus (158" wb) VSS Unit # 341	Total	\$161,600				\$161,600
				FA	\$137,360				\$137,360
				DOT					

RPA 10 (Cont.)

Project ID Sponsor	Funds Approval Level	Project Type	Description Options Vehicle Unit Number		2025	2026	2027	2028	Totals
11356 CorridorRides	5339 FTA Approved	Capital	Light Duty Bus (138" wb) VSS Unit # 342	Total	\$157,700				\$157,700
				FA	\$134,045				\$134,045
				DOT					
11357 CorridorRides	5339 FTA Approved	Capital	Light Duty Bus (138" wb) VSS Unit # 343	Total	\$157,700				\$157,700
				FA	\$134,045				\$134,045
				DOT					
11358 CorridorRides	5339 FTA Approved	Capital	Light Duty Bus (138" wb) VSS Unit # 344	Total	\$157,700				\$157,700
				FA	\$134,045				\$134,045
				DOT					
11360 CorridorRides	5339 FTA Approved	Capital	Light Duty Bus (176" wb) VSS Unit # 331	Total	\$160,300				\$160,300
				FA	\$136,255				\$136,255
				DOT					
11361 CorridorRides	5339 FTA Approved	Capital	Light Duty Bus (176" wb) VSS Unit # 332	Total	\$160,300				\$160,300
				FA	\$136,255				\$136,255
				DOT					
11362 CorridorRides	5339 FTA Approved	Capital	Light Duty Bus (176" wb) VSS Unit # 333	Total	\$160,300				\$160,300
				FA	\$136,255				\$136,255
				DOT					
11366 CorridorRides	5339 FTA Approved	Capital	Minivan VSS Unit # 219	Total	\$101,600				\$101,600
				FA	\$86,360				\$86,360
				DOT					
11367 CorridorRides	5339 FTA Approved	Capital	Minivan VSS Unit # 310	Total	\$101,600				\$101,600
				FA	\$86,360				\$86,360
				DOT					
11368 CorridorRides	5339 FTA Approved	Capital	Light Duty Bus (176" wb) VSS Unit # 311	Total	\$160,300				\$160,300
				FA	\$136,255				\$136,255
				DOT					
11369 CorridorRides	5339 FTA Approved	Capital	Light Duty Bus (158" wb) VSS Unit # 312	Total	\$161,600				\$161,600
				FA	\$137,360				\$137,360
				DOT					

RPA 10 (Cont.)

Project ID Sponsor	Funds Approval Level	Project Type	Description Options Vehicle Unit Number		2025	2026	2027	2028	Totals
11370 CorridorRides	5339 FTA Approved	Capital	Light Duty Bus (158" wb) VSS Unit # 313	Total	\$149,524				\$149,524
				FA	\$125,284				\$125,284
				DOT					
11375 CorridorRides	5339 FTA Approved	Capital	Light Duty Bus (138" wb) VSS Unit # 309	Total	\$157,700				\$157,700
				FA	\$134,045				\$134,045
				DOT					
11376 CorridorRides	5339 FTA Approved	Capital	Light Duty Bus (138" wb) VSS Unit # 400	Total	\$157,700				\$157,700
				FA	\$134,045				\$134,045
				DOT					
11377 CorridorRides	5339 FTA Approved	Capital	Light Duty Bus (138" wb) VSS Unit # 401	Total	\$157,700				\$157,700
				FA	\$134,045				\$134,045
				DOT					
11378 CorridorRides	5339 FTA Approved	Capital	Light Duty Bus (158" wb) VSS Unit # 402	Total	\$161,600				\$161,600
				FA	\$137,360				\$137,360
				DOT					
11379 CorridorRides	5339 FTA Approved	Capital	Minivan VSS Unit # 403	Total	\$101,600				\$101,600
				FA	\$86,360				\$86,360
				DOT					
11380 CorridorRides	5339 FTA Approved	Capital	Minivan VSS Unit # 404	Total	\$101,600				\$101,600
				FA	\$86,360				\$86,360
				DOT					
11384 CorridorRides	5339 FTA Approved	Capital	Minivan VSS	Total	\$101,600				\$101,600
				FA	\$86,360				\$86,360
				DOT					
5452 CorridorRides	5339 FTA Approved	Capital	Light Duty Bus (138" wb) VSS Unit # 345	Total		\$157,700			\$157,700
				FA		\$134,045			\$134,045
				DOT					
5453 CorridorRides	5339 FTA Approved	Capital	Light Duty Bus (138" wb) VSS Unit # 346	Total		\$157,700			\$157,700
				FA		\$134,045			\$134,045
				DOT					

RPA 10 (Cont.)

Project ID Sponsor	Funds Approval Level	Project Type	Description Options Vehicle Unit Number		2025	2026	2027	2028	Totals
5782 CorridorRides	5339 FTA Approved	Capital	Light Duty Bus (176" wb) VSS Unit # 335	Total		\$160,300			\$160,300
				FA		\$136,255			\$136,255
				DOT					
5783 CorridorRides	5339 FTA Approved	Capital	Light Duty Bus (176" wb) VSS Unit # 336	Total		\$160,300			\$160,300
				FA		\$136,255			\$136,255
				DOT					
5784 CorridorRides	5339 FTA Approved	Capital	Light Duty Bus (176" wb) VSS Unit # 337	Total		\$160,300			\$160,300
				FA		\$136,255			\$136,255
				DOT					
5789 CorridorRides	5339 FTA Approved	Capital	Light Duty Bus (138" wb) Unit # 347	Total		\$157,700			\$157,700
				FA		\$134,045			\$134,045
				DOT					
6259 CorridorRides	5339 FTA Approved	Capital	Light Duty Bus (158" wb) VSS Unit # 492	Total		\$161,600			\$161,600
				FA		\$137,360			\$137,360
				DOT					
6260 CorridorRides	5339 FTA Approved	Capital	Light Duty Bus (176" wb) VSS Unit # 493	Total		\$160,300			\$160,300
				FA		\$136,255			\$136,255
				DOT					
6286 CorridorRides	5339 FTA Approved	Capital	Minivan VSS Unit # 349	Total		\$101,600			\$101,600
				FA		\$86,360			\$86,360
				DOT					
6287 CorridorRides	5339 FTA Approved	Capital	Minivan Unit # 440	Total		\$101,600			\$101,600
				FA		\$86,360			\$86,360
				DOT					
6288 CorridorRides	5339 FTA Approved	Capital	Minivan VSS Unit # 338	Total		\$101,600			\$101,600
				FA		\$86,360			\$86,360
				DOT					
11359 CorridorRides	5339 FTA Approved	Capital	Minivan VSS Unit # 348	Total		\$101,600			\$101,600
				FA		\$86,360			\$86,360
				DOT					



RPA 10 (Cont.)

Project ID Sponsor	Funds Approval Level	Project Type	Description Options Vehicle Unit Number		2025	2026	2027	2028	Totals
11371 CorridorRides	5339 FTA Approved	Capital	Light Duty Bus (158" wb) VSS Unit # 314	Total		\$161,600			\$161,600
				FA		\$137,360			\$137,360
				DOT					
11372 CorridorRides	5339 FTA Approved	Capital	Light Duty Bus (176" wb) VSS Unit # 315	Total		\$160,300			\$160,300
				FA		\$136,255			\$136,255
				DOT					
11373 CorridorRides	5339 FTA Approved	Capital	Minivan VSS Unit # 316	Total		\$101,600			\$101,600
				FA		\$86,360			\$86,360
				DOT					
11374 CorridorRides	5339 FTA Approved	Capital	Light Duty Bus (158" wb) VSS Unit # 317	Total		\$161,600			\$161,600
				FA		\$137,360			\$137,360
				DOT					
11381 CorridorRides	5317 FTA Approved	Capital	Minivan VSS Unit # 405	Total		\$101,600			\$101,600
				FA		\$86,360			\$86,360
				DOT					
11382 CorridorRides	5339 FTA Approved	Capital	Light Duty Bus (138" wb) VSS Unit # 406	Total		\$157,700			\$157,700
				FA		\$134,045			\$134,045
				DOT					
11383 CorridorRides	5339 FTA Approved	Capital	Light Duty Bus (138" wb) VSS Unit # 407	Total		\$157,700			\$157,700
				FA		\$134,045			\$134,045
				DOT					
6262 CorridorRides	5339 FTA Approved	Capital	Medium Duty Bus (29-32 ft.) Diesel,VSS Unit # 350	Total			\$226,100		\$226,100
				FA			\$192,185		\$192,185
				DOT					
6263 CorridorRides	5339 FTA Approved	Capital	Medium Duty Bus (29-32 ft.) Diesel,VSS Unit # 351	Total			\$226,100		\$226,100
				FA			\$192,185		\$192,185
				DOT					
11110 CorridorRides	5339 FTA Approved	Capital	Minivan VSS Unit # 494	Total			\$101,600		\$101,600
				FA			\$86,360		\$86,360
				DOT					

RPA 10 (Cont.)

Project ID Sponsor	Funds Approval Level	Project Type	Description Options Vehicle Unit Number		2025	2026	2027	2028	Totals
11121 CorridorRides	5339 FTA Approved	Capital	Light Duty Bus (176" wb) VSS Unit # 352	Total			\$160,300		\$160,300
				FA			\$136,255		\$136,255
				DOT					
11363 CorridorRides	5339 FTA Approved	Capital	Light Duty Bus (176" wb) VSS Unit # 339	Total			\$160,300		\$160,300
				FA			\$136,255		\$136,255
				DOT					
11364 CorridorRides	5339 FTA Approved	Capital	Light Duty Bus (176" wb) VSS Unit # 420	Total			\$160,300		\$160,300
				FA			\$136,255		\$136,255
				DOT					
11365 CorridorRides	5339 FTA Approved	Capital	Light Duty Bus (176" wb) VSS Unit # 421	Total			\$160,300		\$160,300
				FA			\$136,255		\$136,255
				DOT					
11385 CorridorRides	5339 FTA Approved	Capital	Light Duty Bus (176" wb) VSS Unit # 408	Total			\$160,300		\$160,300
				FA			\$136,255		\$136,255
				DOT					
11111 CorridorRides	5339 FTA Approved	Capital	Light Duty Bus (158" wb) VSS Unit # 495	Total				\$161,600	\$161,600
				FA				\$137,360	\$137,360
				DOT					
11112 CorridorRides	5339 FTA Approved	Capital	Light Duty Bus (158" wb) VSS Unit # 496	Total				\$161,600	\$161,600
				FA				\$137,360	\$137,360
				DOT					
11113 CorridorRides	5339 FTA Approved	Capital	Light Duty Bus (176" wb) VSS Unit # 497	Total				\$160,300	\$160,300
				FA				\$136,255	\$136,255
				DOT					
11122 CorridorRides	5339 FTA Approved	Capital	Medium Duty Bus (29-32 ft.) Diesel,VSS Unit # 353	Total				\$226,100	\$226,100
				FA				\$192,185	\$192,185
				DOT					
11123 CorridorRides	5339 FTA Approved	Capital	Medium Duty Bus (29-32 ft.) Diesel,VSS Unit # 354	Total				\$226,100	\$226,100
				FA				\$192,185	\$192,185
				DOT					

RPA 11

Project ID Sponsor	Funds Approval Level	Project Type	Description Options Vehicle Unit Number		2025	2026	2027	2028	Totals
5991 Heart of Iowa Regional Transit Agency	5339 FTA Approved	Capital	LD 138 to EV Ford Transit VSS,Electric Unit # 5522	Total	\$93,900				\$93,900
				FA	\$79,815				\$79,815
				DOT					
6216 Heart of Iowa Regional Transit Agency	5339 FTA Approved	Capital	Light Duty Bus (158" wb) VSS Unit # 3329	Total	\$155,000				\$155,000
				FA	\$131,750				\$131,750
				DOT					
8845 Heart of Iowa Regional Transit Agency	5339 FTA Approved	Capital	LD 176 to Ford Transit Unit # 2234	Total	\$93,900				\$93,900
				FA	\$79,815				\$79,815
				DOT					
8846 Heart of Iowa Regional Transit Agency	5339 FTA Approved	Capital	LD 138 to EV Ford Transit VSS,Hybrid Unit # 2232	Total	\$93,900				\$93,900
				FA	\$79,815				\$79,815
				DOT					
8848 Heart of Iowa Regional Transit Agency	5339 FTA Approved	Capital	Light Duty Bus (176" wb) to (158"wb) VSS Unit # 2233	Total	\$155,000				\$155,000
				FA	\$131,750				\$131,750
				DOT					
11542 Heart of Iowa Regional Transit Agency	5311 FTA Approved	Operations	FTA 5311 Operating Assistance	Total	\$847,478				\$847,478
				FA	\$423,739				\$423,739
				DOT					
11543 Heart of Iowa Regional Transit Agency	STA FTA Approved	Operations	State Operating Assistance	Total	\$333,025				\$333,025
				FA					
				DOT	\$333,025				\$333,025
11545 Heart of Iowa Regional Transit Agency	5339 FTA Approved	Capital	176" to E-Jest VSS,Electric Unit # 2228	Total	\$290,000				\$290,000
				FA	\$130,645				\$130,645
				DOT					
11591 Heart of Iowa Regional Transit Agency	STBG FTA Approved	Other	Capital - Mobility Management	Total	\$200,000				\$200,000
				FA	\$160,000				\$160,000
				DOT					
5988 Heart of Iowa Regional Transit Agency	5339 FTA Approved	Capital	Light Duty Bus (176" wb) VSS Unit # 4422	Total		\$153,895			\$153,895
				FA		\$130,645			\$130,645
				DOT					

RPA 11 (Cont.)

Project ID Sponsor	Funds Approval Level	Project Type	Description Options Vehicle Unit Number		2025	2026	2027	2028	Totals
5990 Heart of Iowa Regional Transit Agency	5339 FTA Approved	Capital	Light Duty Bus (176" wb) VSS Unit # 5523	Total		\$153,700			\$153,700
				FA		\$130,645			\$130,645
				DOT					
5994 Heart of Iowa Regional Transit Agency	5339 FTA Approved	Capital	Light Duty Bus (158" wb) VSS Unit # 8728	Total		\$155,000			\$155,000
				FA		\$131,750			\$131,750
				DOT					
8844 Heart of Iowa Regional Transit Agency	5339 FTA Approved	Capital	Conversion Van to Ford Transit VSS,Electric Unit # 8801	Total		\$93,900			\$93,900
				FA		\$79,815			\$79,815
				DOT					
8868 Heart of Iowa Regional Transit Agency	5339 FTA Approved	Capital	Light Duty Bus (176" wb) VSS Unit # 1151	Total		\$153,700			\$153,700
				FA		\$130,645			\$130,645
				DOT					
8869 Heart of Iowa Regional Transit Agency	5339 FTA Approved	Capital	Light Duty Bus (176" wb) VSS Unit # 1152	Total		\$153,700			\$153,700
				FA		\$130,645			\$130,645
				DOT					
8870 Heart of Iowa Regional Transit Agency	5339 FTA Approved	Capital	LD 176 to Ford Transit VSS Unit # 7651	Total		\$93,900			\$93,900
				FA		\$79,815			\$79,815
				DOT					
8871 Heart of Iowa Regional Transit Agency	5339 FTA Approved	Capital	LD 176 to Ford Transit VSS Unit # 7652	Total		\$93,900			\$93,900
				FA		\$79,815			\$79,815
				DOT					
8873 Heart of Iowa Regional Transit Agency	5339 FTA Approved	Capital	Light Duty Bus (176" wb) to Light Duty Bus (158" wb) VSS Unit # 1153	Total		\$155,000			\$155,000
				FA		\$131,750			\$131,750
				DOT					
8874 Heart of Iowa Regional Transit Agency	5339 FTA Approved	Capital	Light Duty Bus (176" wb) VSS Unit # 1155	Total		\$153,700			\$153,700
				FA		\$130,645			\$130,645
				DOT					
8875 Heart of Iowa Regional Transit Agency	5339 FTA Approved	Capital	Light Duty Bus (176" wb) to (158"wb) VSS Unit # 1154	Total		\$155,000			\$155,000
				FA		\$131,750			\$131,750
				DOT					

RPA 11 (Cont.)

Project ID Sponsor	Funds Approval Level	Project Type	Description Options Vehicle Unit Number		2025	2026	2027	2028	Totals
8877 Heart of Iowa Regional Transit Agency	5339 FTA Approved	Capital	Light Duty Bus (176" wb) VSS Unit # 3331	Total		\$153,700			\$153,700
				FA		\$130,645			\$130,645
				DOT					
8878 Heart of Iowa Regional Transit Agency	5339 FTA Approved	Capital	Light Duty Bus (176" wb) VSS Unit # 3332	Total		\$153,700			\$153,700
				FA		\$130,645			\$130,645
				DOT					
8879 Heart of Iowa Regional Transit Agency	5339 FTA Approved	Capital	Light Duty Bus (176" wb) VSS Unit # 3333	Total		\$153,700			\$153,700
				FA		\$130,645			\$130,645
				DOT					
8880 Heart of Iowa Regional Transit Agency	5339 FTA Approved	Capital	Light Duty Bus (176" wb) to (158"wb) VSS Unit # 3334	Total		\$155,000			\$155,000
				FA		\$131,750			\$131,750
				DOT					
8883 Heart of Iowa Regional Transit Agency	5339 FTA Approved	Capital	Light Duty Bus (176" wb) to (158"wb) VSS Unit # 4423	Total		\$155,000			\$155,000
				FA		\$131,750			\$131,750
				DOT					
8884 Heart of Iowa Regional Transit Agency	5339 FTA Approved	Capital	Minivan to Ford Transit VSS,Hybrid Unit # 4424	Total		\$93,900			\$93,900
				FA		\$79,815			\$79,815
				DOT					
8899 Heart of Iowa Regional Transit Agency	5339 FTA Approved	Capital	Mini-Van to Hybrid Mini-Van VSS,Hybrid Unit # 5524	Total		\$98,800			\$98,800
				FA		\$83,980			\$83,980
				DOT					
8901 Heart of Iowa Regional Transit Agency	5339 FTA Approved	Capital	Mini-Van to Hybrid Mini-Van VSS,Hybrid Unit # 3330	Total		\$93,900			\$93,900
				FA		\$79,815			\$79,815
				DOT					
8902 Heart of Iowa Regional Transit Agency	5339 FTA Approved	Capital	Light Duty Bus (158" wb) VSS Unit # 2235	Total		\$155,000			\$155,000
				FA		\$131,750			\$131,750
				DOT					
10272 Heart of Iowa Regional Transit Agency	5339 FTA Approved	Capital	Mini-Van to EV Ford Transit VSS,Hybrid Unit # 7648	Total		\$93,900			\$93,900
				FA		\$79,815			\$79,815
				DOT					

RPA 11 (Cont.)

Project ID Sponsor	Funds Approval Level	Project Type	Description Options Vehicle Unit Number		2025	2026	2027	2028	Totals
8839 Heart of Iowa Regional Transit Agency	5339 FTA Approved	Capital	Light Duty Bus (176" wb) to (158"wb) VSS Unit # 2237	Total			\$155,000		\$155,000
				FA			\$131,750		\$131,750
				DOT					
8849 Heart of Iowa Regional Transit Agency	5339 FTA Approved	Capital	LD 176 to Ford Transit VSS Unit # 6528	Total			\$93,900		\$93,900
				FA			\$79,815		\$79,815
				DOT					
8872 Heart of Iowa Regional Transit Agency	5339 FTA Approved	Capital	Light Duty Bus (176" wb) VSS Unit # 7653	Total			\$153,700		\$153,700
				FA			\$130,645		\$130,645
				DOT					
8876 Heart of Iowa Regional Transit Agency	5339 FTA Approved	Capital	Light Duty Bus (176" wb) VSS Unit # 2236	Total			\$153,700		\$153,700
				FA			\$130,645		\$130,645
				DOT					
8885 Heart of Iowa Regional Transit Agency	5339 FTA Approved	Capital	Light Duty Bus (176" wb) to (158"wb) VSS Unit # 5525	Total			\$155,000		\$155,000
				FA			\$131,750		\$131,750
				DOT					
8886 Heart of Iowa Regional Transit Agency	5339 FTA Approved	Capital	Light Duty Bus (158" wb) VSS Unit # 5526	Total			\$155,000		\$155,000
				FA			\$131,750		\$131,750
				DOT					
8900 Heart of Iowa Regional Transit Agency	5339 FTA Approved	Capital	Light Duty Bus (158" wb) VSS Unit # 8730	Total			\$155,000		\$155,000
				FA			\$131,750		\$131,750
				DOT					
8887 Heart of Iowa Regional Transit Agency	5339 FTA Approved	Capital	Minivan to Hybrid Minivan VSS,Hybrid Unit # 5527	Total				\$98,800	\$98,800
				FA				\$83,980	\$83,980
				DOT					
8888 Heart of Iowa Regional Transit Agency	5339 FTA Approved	Capital	Light Duty Bus (176" wb) VSS Unit # 6530	Total				\$153,700	\$153,700
				FA				\$130,645	\$130,645
				DOT					
8890 Heart of Iowa Regional Transit Agency	5339 FTA Approved	Capital	Conversion Van VSS Unit # 7656	Total				\$93,900	\$93,900
				FA				\$79,815	\$79,815
				DOT					

RPA 11 (Cont.)

Project ID Sponsor	Funds Approval Level	Project Type	Description Options Vehicle Unit Number		2025	2026	2027	2028	Totals
8891 Heart of Iowa Regional Transit Agency	5339 FTA Approved	Capital	Light Duty Bus (176" wb) VSS Unit # 7657	Total				\$153,700	\$153,700
				FA				\$130,645	\$130,645
				DOT					
8892 Heart of Iowa Regional Transit Agency	5339 FTA Approved	Capital	Light Duty Bus (158" wb) VSS Unit # 7658	Total				\$153,700	\$153,700
				FA				\$130,645	\$130,645
				DOT					
8893 Heart of Iowa Regional Transit Agency	5339 FTA Approved	Capital	Light Duty Bus (176" wb) VSS Unit # 7659	Total				\$153,700	\$153,700
				FA				\$130,645	\$130,645
				DOT					
8894 Heart of Iowa Regional Transit Agency	5339 FTA Approved	Capital	Light Duty Bus (176" wb) VSS Unit # 7660	Total				\$153,700	\$153,700
				FA				\$130,645	\$130,645
				DOT					
8897 Heart of Iowa Regional Transit Agency	5339 FTA Approved	Capital	Light Duty Bus (176" wb) VSS Unit # 7661	Total				\$153,700	\$153,700
				FA				\$130,645	\$130,645
				DOT					
8898 Heart of Iowa Regional Transit Agency	5339 FTA Approved	Capital	Light Duty Bus (176" wb) VSS Unit # 7662	Total				\$153,700	\$153,700
				FA				\$130,645	\$130,645
				DOT					

RPA 12

Project ID Sponsor	Funds Approval Level	Project Type	Description Options Vehicle Unit Number		2025	2026	2027	2028	Totals
1585 Western Iowa Transit	5339,STA FTA Approved	Operations	Operations/Maintenance/Administration	Total	\$2,396,506				\$2,396,506
				FA	\$1,319,956				\$1,319,956
				DOT					
10754 Western Iowa Transit	5339 FTA Approved	Capital	JJ03 VSS Unit # JJ03	Total	\$96,400				\$96,400
				FA	\$81,940				\$81,940
				DOT					
11173 Western Iowa Transit	5339 FTA Approved	Capital	1301 VSS Unit # 1301	Total	\$167,557				\$167,557
				FA	\$134,045				\$134,045
				DOT					
11174 Western Iowa Transit	5339 FTA Approved	Capital	JJ02 VSS Unit # JJ02	Total	\$102,425				\$102,425
				FA	\$81,940				\$81,940
				DOT					
11176 Western Iowa Transit	5339 FTA Approved	Capital	0901 VSS Unit # 0901	Total	\$167,557				\$167,557
				FA	\$134,945				\$134,945
				DOT					
11177 Western Iowa Transit	5339 FTA Approved	Capital	1507 VSS Unit # 1507	Total	\$102,425				\$102,425
				FA	\$81,940				\$81,940
				DOT					
11179 Western Iowa Transit	5339 FTA Approved	Capital	1302 VSS Unit # 1302	Total	\$167,557				\$167,557
				FA	\$134,045				\$134,045
				DOT					
5367 Western Iowa Transit	5339 FTA Approved	Capital	Conversion Van VSS Unit # JJ04	Total		\$102,425			\$102,425
				FA		\$81,940			\$81,940
				DOT					
5887 Western Iowa Transit	5339 FTA Approved	Capital	Conversion Van VSS Unit # 1401	Total		\$102,425			\$102,425
				FA		\$81,940			\$81,940
				DOT					
6389 Western Iowa Transit	5339 FTA Approved	Capital	Light Duty Bus (176" wb) VSS Unit # 1104	Total		\$167,557			\$167,557
				FA		\$134,045			\$134,045
				DOT					



RPA 12 (Cont.)

Project ID Sponsor	Funds Approval Level	Project Type	Description Options Vehicle Unit Number		2025	2026	2027	2028	Totals
6392 Western Iowa Transit	5339 FTA Approved	Capital	Conversion Van VSS Unit # 1508	Total		\$102,425			\$102,425
				FA		\$81,940			\$81,940
				DOT					
10009 Western Iowa Transit	5339 FTA Approved	Capital	1509 VSS Unit # 1509	Total		\$102,425			\$102,425
				FA		\$81,940			\$81,940
				DOT					
10013 Western Iowa Transit	5339 FTA Approved	Capital	1604 VSS Unit # 1604	Total		\$102,425			\$102,425
				FA		\$81,940			\$81,940
				DOT					
10755 Western Iowa Transit	5339 FTA Approved	Capital	1504 VSS Unit # 1504	Total		\$102,425			\$102,425
				FA		\$81,940			\$81,940
				DOT					
10756 Western Iowa Transit	5339 FTA Approved	Capital	1402 VSS Unit # 1402	Total		\$102,425			\$102,425
				FA		\$81,940			\$81,940
				DOT					
6388 Western Iowa Transit	5339 FTA Approved	Capital	Light Duty Bus (176" wb) VSS Unit # 1103	Total			\$167,557		\$167,557
				FA			\$134,045		\$134,045
				DOT					
6394 Western Iowa Transit	5339 FTA Approved	Capital	Light Duty Bus (176" wb) VSS Unit # 1506	Total			\$167,557		\$167,557
				FA			\$134,045		\$134,045
				DOT					
10007 Western Iowa Transit	5339 FTA Approved	Capital	1505 VSS Unit # 1505	Total			\$102,425		\$102,425
				FA			\$81,940		\$81,940
				DOT					
11541 Western Iowa Transit	5339 FTA Approved	Capital	1505 VSS Unit # 1505	Total			\$102,425		\$102,425
				FA			\$81,940		\$81,940
				DOT					
6393 Western Iowa Transit	5339 FTA Approved	Capital	Conversion Van VSS Unit # 1601	Total				\$102,425	\$102,425
				FA				\$81,940	\$81,940
				DOT					

RPA 12 (Cont.)

Project ID Sponsor	Funds Approval Level	Project Type	Description Options Vehicle Unit Number		2025	2026	2027	2028	Totals
10011 Western Iowa Transit	5339 FTA Approved	Capital	1605 VSS Unit # 1605	Total				\$102,425	\$102,425
				FA				\$81,940	\$81,940
				DOT					
11540 Western Iowa Transit	5339 FTA Approved	Capital	1704 VSS Unit # 1704	Total				\$102,425	\$102,425
				FA				\$81,940	\$81,940
				DOT					

RPA 13

Project ID Sponsor	Funds Approval Level	Project Type	Description Options Vehicle Unit Number		2025	2026	2027	2028	Totals
11184 Southwest Iowa Transit Agency	5339 FTA Approved	Capital	Vehicle replacement Unit # 1401	Total	\$96,980				\$96,980
				FA	\$83,980				\$83,980
				DOT					
11186 Southwest Iowa Transit Agency	5339 FTA Approved	Capital	Replacement Unit # 1304	Total	\$150,645				\$150,645
				FA	\$130,645				\$130,645
				DOT					
11187 Southwest Iowa Transit Agency	STA FTA Approved	Operations	STA FY25	Total	\$865,118				\$865,118
				FA					
				DOT	\$865,118				\$865,118
11188 RPA 13	5311 FTA Approved	Operations	FTA FY25	Total	\$2,301,955				\$2,301,955
				FA	\$2,301,955				\$2,301,955
				DOT					
11190 Southwest Iowa Transit Agency	5339 FTA Approved	Capital	Replacement Unit # 1305	Total	\$150,645				\$150,645
				FA	\$130,645				\$130,645
				DOT					
11192 Southwest Iowa Transit Agency	5339 FTA Approved	Capital	Replacement 1307 Unit # 1307	Total	\$150,645				\$150,645
				FA	\$130,645				\$130,645
				DOT					
11194 Southwest Iowa Transit Agency	5339 FTA Approved	Capital	Replacement 1308 Unit # 1308	Total	\$150,645				\$150,645
				FA	\$130,645				\$130,645
				DOT					
11196 Southwest Iowa Transit Agency	5339 FTA Approved	Capital	Replacement 1405 Unit # 1405	Total	\$150,645				\$150,645
				FA	\$130,645				\$130,645
				DOT					
11198 Southwest Iowa Transit Agency	5339 FTA Approved	Capital	Replacement 1407 Unit # 1407	Total	\$150,645				\$150,645
				FA	\$130,645				\$130,645
				DOT					
11201 Southwest Iowa Transit Agency	5339 FTA Approved	Capital	Replacement 1408 Unit # 1408	Total	\$150,645				\$150,645
				FA	\$130,645				\$130,645
				DOT					

RPA 13 (Cont.)

Project ID Sponsor	Funds Approval Level	Project Type	Description Options Vehicle Unit Number		2025	2026	2027	2028	Totals
11202 Southwest Iowa Transit Agency	5339 FTA Approved	Capital	Replacement 1501 Unit # 1501	Total	\$98,980				\$98,980
				FA	\$83,980				\$83,980
				DOT					
11203 Southwest Iowa Transit Agency	5339 FTA Approved	Capital	Replacement 1503 Unit # 1503	Total	\$155,645				\$155,645
				FA	\$130,645				\$130,645
				DOT					
11204 Southwest Iowa Transit Agency	5339 FTA Approved	Capital	Replacement 1504 Unit # 1504	Total	\$155,645				\$155,645
				FA	\$130,645				\$130,645
				DOT					
11205 Southwest Iowa Transit Agency	5339 FTA Approved	Capital	Replacement 1505 Unit # 1505	Total	\$155,645				\$155,645
				FA	\$130,645				\$130,645
				DOT					
11206 Southwest Iowa Transit Agency	5339 FTA Approved	Capital	Replacement 1506 Unit # 1506	Total	\$155,645				\$155,645
				FA	\$130,645				\$130,645
				DOT					
11547 Southwest Iowa Transit Agency	5310 FTA Approved	Capital	1705 replacement 5310 Unit # 1705	Total	\$98,980				\$98,980
				FA	\$83,980				\$83,980
				DOT					
11549 Southwest Iowa Transit Agency	5310 FTA Approved	Capital	1805 Replacement 5310 Unit # 1805	Total	\$98,980				\$98,980
				FA	\$83,980				\$83,980
				DOT					
11552 Southwest Iowa Transit Agency	5310 FTA Approved	Capital	1806 replacement 5310 Unit # 1806	Total	\$98,980				\$98,980
				FA	\$83,980				\$83,980
				DOT					
11207 Southwest Iowa Transit Agency	5339 FTA Approved	Capital	Replacement 1822 Unit # 1822	Total		\$311,120			\$311,120
				FA		\$261,120			\$261,120
				DOT					
11209 Southwest Iowa Transit Agency	5339 FTA Approved	Capital	Replacement 1601 Unit # 1601	Total		\$155,645			\$155,645
				FA		\$130,645			\$130,645
				DOT					

RPA 13 (Cont.)

Project ID Sponsor	Funds Approval Level	Project Type	Description Options Vehicle Unit Number		2025	2026	2027	2028	Totals
11210 Southwest Iowa Transit Agency	5339 FTA Approved	Capital	Replacement 1603 Unit # 1603	Total		\$98,980			\$98,980
				FA		\$83,980			\$83,980
				DOT					
11211 Southwest Iowa Transit Agency	5339 FTA Approved	Capital	Replacement 1604 Unit # 1604	Total		\$98,980			\$98,980
				FA		\$83,980			\$83,980
				DOT					
11212 Southwest Iowa Transit Agency	5339 FTA Approved	Capital	Replacement 1605 Unit # 1605	Total		\$98,980			\$98,980
				FA		\$83,980			\$83,980
				DOT					
11213 Southwest Iowa Transit Agency	5339 FTA Approved	Capital	Replacement 1701 Unit # 1701	Total		\$98,980			\$98,980
				FA		\$83,980			\$83,980
				DOT					
11215 Southwest Iowa Transit Agency	5339 FTA Approved	Capital	Replacement 1703 Unit # 1703	Total		\$130,645			\$130,645
				FA		\$130,645			\$130,645
				DOT					
11216 Southwest Iowa Transit Agency	5339 FTA Approved	Capital	Replacement 1805 Unit # 1805	Total		\$98,980			\$98,980
				FA		\$83,980			\$83,980
				DOT					
11217 Southwest Iowa Transit Agency	5339 FTA Approved	Capital	Replacement 1806 Unit # 1806	Total		\$98,980			\$98,980
				FA		\$83,980			\$83,980
				DOT					
11218 Southwest Iowa Transit Agency	5339 FTA Approved	Capital	Replacement 1704 Unit # 1704	Total		\$98,980			\$98,980
				FA		\$83,980			\$83,980
				DOT					
11220 Southwest Iowa Transit Agency	5339 FTA Approved	Capital	Replacement 1706 Unit # 1706	Total		\$219,975			\$219,975
				FA		\$189,975			\$189,975
				DOT					
11222 Southwest Iowa Transit Agency	5339 FTA Approved	Capital	Replacement 1707 Unit # 1707	Total		\$155,645			\$155,645
				FA		\$130,645			\$130,645
				DOT					

RPA 13 (Cont.)

Project ID Sponsor	Funds Approval Level	Project Type	Description Options Vehicle Unit Number		2025	2026	2027	2028	Totals
11223 Southwest Iowa Transit Agency	5339 FTA Approved	Capital	Replacement 1708 Unit # 1708	Total		\$155,645			\$155,645
				FA		\$130,645			\$130,645
				DOT					
11224 Southwest Iowa Transit Agency	5339 FTA Approved	Capital	Replacement 1709 Unit # 1709	Total		\$155,645			\$155,645
				FA		\$130,645			\$130,645
				DOT					
11225 Southwest Iowa Transit Agency	5339 FTA Approved	Capital	Replacement 1710 Unit # 1710	Total		\$155,645			\$155,645
				FA		\$130,645			\$130,645
				DOT					
11226 Southwest Iowa Transit Agency	5339 FTA Approved	Capital	Replacement 1711 Unit # 1711	Total		\$98,980			\$98,980
				FA		\$83,980			\$83,980
				DOT					
11227 Southwest Iowa Transit Agency	5339 FTA Approved	Capital	Replacement 1807 Unit # 1807	Total		\$155,645			\$155,645
				FA		\$130,645			\$130,645
				DOT					
11228 Southwest Iowa Transit Agency	5339 FTA Approved	Capital	Replacement 1808 Unit # 1808	Total		\$155,645			\$155,645
				FA		\$130,645			\$130,645
				DOT					
11229 Southwest Iowa Transit Agency	5339 FTA Approved	Capital	Replacement 1808 Unit # 1808	Total		\$155,645			\$155,645
				FA		\$130,645			\$130,645
				DOT					
11230 Southwest Iowa Transit Agency	5339 FTA Approved	Capital	Replacement 1809 Unit # 1809	Total		\$155,645			\$155,645
				FA		\$130,645			\$130,645
				DOT					
11231 Southwest Iowa Transit Agency	5339 FTA Approved	Capital	Replacement 1810 Unit # 1810	Total		\$155,645			\$155,645
				FA		\$130,645			\$130,645
				DOT					
11232 Southwest Iowa Transit Agency	5339 FTA Approved	Capital	Replacement 1811 Unit # 1811	Total		\$155,645			\$155,645
				FA		\$130,645			\$130,645
				DOT					

RPA 13 (Cont.)

Project ID Sponsor	Funds Approval Level	Project Type	Description Options Vehicle Unit Number		2025	2026	2027	2028	Totals
11233 Southwest Iowa Transit Agency	5339 FTA Approved	Capital	Replacement 1812 Unit # 1812	Total		\$155,645			\$155,645
				FA		\$130,645			\$130,645
				DOT					
11234 Southwest Iowa Transit Agency	5339 FTA Approved	Capital	Replacement 1813 Unit # 1813	Total		\$155,645			\$155,645
				FA		\$130,645			\$130,645
				DOT					
11235 Southwest Iowa Transit Agency	5339 FTA Approved	Capital	Replacement 1814 Unit # 1814	Total		\$155,645			\$155,645
				FA		\$130,645			\$130,645
				DOT					
11236 Southwest Iowa Transit Agency	5339 FTA Approved	Capital	Replacement 1815 Unit # 1815	Total		\$155,645			\$155,645
				FA		\$130,645			\$130,645
				DOT					
11237 Southwest Iowa Transit Agency	5339 FTA Approved	Capital	Replacement 1816 Unit # 1816	Total		\$155,645			\$155,645
				FA		\$130,645			\$130,645
				DOT					
11239 Southwest Iowa Transit Agency	5339 FTA Approved	Capital	Replacement 1705 Unit # 1705	Total		\$98,980			\$98,980
				FA		\$83,980			\$83,980
				DOT					
11238 Southwest Iowa Transit Agency	5339 FTA Approved	Capital	Replacement 1817 Unit # 1817	Total			\$98,980		\$98,980
				FA			\$83,980		\$83,980
				DOT					
11240 Southwest Iowa Transit Agency	5339 FTA Approved	Capital	Replacement 2115 Unit # 2115	Total			\$311,120		\$311,120
				FA			\$261,120		\$261,120
				DOT					
11247 Southwest Iowa Transit Agency	5339 FTA Approved	Capital	Replacement 2115 Unit # 2115	Total			\$306,120		\$306,120
				FA			\$261,120		\$261,120
				DOT					

RPA 14

Project ID Sponsor	Funds Approval Level	Project Type	Description Options Vehicle Unit Number		2025	2026	2027	2028	Totals
11346 Southern Iowa Trolley	5311,STA FTA Approved	Operations	5311 and STA	Total	\$781,856				\$781,856
				FA	\$404,181				\$404,181
				DOT	\$377,675				\$377,675
11353 Southern Iowa Trolley	5339 FTA Approved	Planning	Transit Facility	Total	\$1,920,000				\$1,920,000
				FA	\$1,600,000				\$1,600,000
				DOT					
11479 Southern Iowa Trolley	5339 FTA Approved	Capital	Light Duty Bus (158" wb) VSS Unit # S-18	Total	\$175,000				\$175,000
				FA	\$135,150				\$135,150
				DOT					
11481 Southern Iowa Trolley	5339 FTA Approved	Capital	Light Duty Bus (158" wb) VSS Unit # 21-S	Total	\$175,000				\$175,000
				FA	\$135,150				\$135,150
				DOT					
3771 Southern Iowa Trolley	5339 FTA Approved	Capital	Minivan VSS Unit # 28-S	Total		\$105,552			\$105,552
				FA		\$86,105			\$86,105
				DOT					
4139 Southern Iowa Trolley	5339 FTA Approved	Capital	Conversion Van VSS Unit # 29S	Total		\$109,400			\$109,400
				FA		\$81,940			\$81,940
				DOT					
11480 Southern Iowa Trolley	5339 FTA Approved	Capital	Light Duty Bus (158" wb) VSS Unit # 22-S	Total		\$175,000			\$175,000
				FA		\$135,150			\$135,150
				DOT					
11483 Southern Iowa Trolley	5339 FTA Approved	Capital	Light Duty Bus (176" wb) VSS Unit # 23-S	Total		\$175,000			\$175,000
				FA		\$135,150			\$135,150
				DOT					
11484 Southern Iowa Trolley	5339 FTA Approved	Capital	Light Duty Bus (176"wb) VSS Unit # 25-B	Total		\$175,000			\$175,000
				FA		\$135,150			\$135,150
				DOT					
3250 Southern Iowa Trolley	5339 FTA Approved	Capital	Light Duty Bus (158" wb) VSS Unit # S-27	Total			\$175,000		\$175,000
				FA			\$135,150		\$135,150
				DOT					



RPA 14 (Cont.)

Project ID Sponsor	Funds Approval Level	Project Type	Description Options Vehicle Unit Number		2025	2026	2027	2028	Totals
5335 Southern Iowa Trolley	5339 FTA Approved	Capital	Minivan VSS Unit # 30S	Total			\$105,552		\$105,552
				FA			\$86,105		\$86,105
				DOT					
5336 Southern Iowa Trolley	5339 FTA Approved	Capital	Minivan VSS Unit # 31S	Total			\$109,662		\$109,662
				FA			\$86,105		\$86,105
				DOT					
5337 Southern Iowa Trolley	5339 FTA Approved	Capital	Minivan VSS Unit # 32S	Total			\$109,662		\$109,662
				FA			\$86,105		\$86,105
				DOT					
11482 Southern Iowa Trolley	5339 FTA Approved	Capital	Light Duty Bus (176" wb) VSS Unit # S-26	Total			\$175,000		\$175,000
				FA			\$135,150		\$135,150
				DOT					
4138 Southern Iowa Trolley	5339 FTA Approved	Capital	Light Duty Bus (176" wb) VSS Unit # 101	Total				\$175,000	\$175,000
				FA				\$135,150	\$135,150
				DOT					
4629 Southern Iowa Trolley	5339 FTA Approved	Capital	Light Duty Bus (176" wb) VSS Unit # 102	Total				\$175,000	\$175,000
				FA				\$135,150	\$135,150
				DOT					
4630 Southern Iowa Trolley	5339 FTA Approved	Capital	Light Duty Bus (176" wb) VSS Unit # 103	Total				\$175,000	\$175,000
				FA				\$135,150	\$135,150
				DOT					
4631 Southern Iowa Trolley	5339 FTA Approved	Capital	Light Duty Bus (176" wb) VSS Unit # 104	Total				\$175,000	\$175,000
				FA				\$135,150	\$135,150
				DOT					
5332 Southern Iowa Trolley	5339 FTA Approved	Capital	Light Duty Bus (176" wb) VSS Unit # 107	Total				\$175,000	\$175,000
				FA				\$135,150	\$135,150
				DOT					
5333 Southern Iowa Trolley	5339 FTA Approved	Capital	Light Duty Bus (176" wb) VSS Unit # 105	Total				\$175,000	\$175,000
				FA				\$135,150	\$135,150
				DOT					

RPA 14 (Cont.)

Project ID Sponsor	Funds Approval Level	Project Type	Description Options Vehicle Unit Number		2025	2026	2027	2028	Totals
5334 Southern Iowa Trolley	5339 FTA Approved	Capital	Light Duty Bus (176" wb) VSS Unit # 106	Total				\$175,000	\$175,000
				FA				\$135,150	\$135,150
				DOT					
5338 Southern Iowa Trolley	5339 FTA Approved	Capital	Minivan VSS Unit # 33S	Total				\$113,937	\$113,937
				FA				\$86,105	\$86,105
				DOT					
5716 Southern Iowa Trolley	5339 FTA Approved	Capital	Light Duty Bus (176" wb) VSS Unit # 108	Total				\$180,854	\$180,854
				FA				\$135,150	\$135,150
				DOT					
6186 Southern Iowa Trolley	5339 FTA Approved	Capital	Light Duty Bus (138" wb) VSS Unit # 109	Total				\$176,467	\$176,467
				FA				\$131,835	\$131,835
				DOT					
6193 Southern Iowa Trolley	5339 FTA Approved	Capital	Minivan VSS Unit # 34S	Total				\$113,937	\$113,937
				FA				\$86,105	\$86,105
				DOT					
6194 Southern Iowa Trolley	5339 FTA Approved	Capital	Minivan VSS Unit # 35S	Total				\$113,937	\$113,937
				FA				\$86,105	\$86,105
				DOT					
6195 Southern Iowa Trolley	5339 FTA Approved	Capital	Light Duty Bus (158" wb) VSS Unit # 110	Total				\$180,854	\$180,854
				FA				\$135,150	\$135,150
				DOT					
6196 Southern Iowa Trolley	5339 FTA Approved	Capital	Light Duty Bus (158" wb) VSS Unit # 111	Total				\$180,854	\$180,854
				FA				\$135,150	\$135,150
				DOT					
6197 Southern Iowa Trolley	5339 FTA Approved	Capital	Light Duty Bus (158" wb) VSS Unit # 113	Total				\$180,854	\$180,854
				FA				\$135,150	\$135,150
				DOT					
6199 Southern Iowa Trolley	5339 FTA Approved	Capital	Light Duty Bus (158" wb) VSS Unit # 112	Total				\$176,467	\$176,467
				FA				\$131,835	\$131,835
				DOT					

RPA 14 (Cont.)

Project ID Sponsor	Funds Approval Level	Project Type	Description Options Vehicle Unit Number		2025	2026	2027	2028	Totals
6546 Southern Iowa Trolley	5339 FTA Approved	Capital	Minivan VSS Unit # 36-S	Total				\$113,937	\$113,937
				FA				\$86,105	\$86,105
				DOT					
6547 Southern Iowa Trolley	5339 FTA Approved	Capital	Minivan VSS Unit # 37-S	Total				\$113,937	\$113,937
				FA				\$86,105	\$86,105
				DOT					
6548 Southern Iowa Trolley	5339 FTA Approved	Capital	Minivan VSS Unit # 38-S	Total				\$113,937	\$113,937
				FA				\$86,105	\$86,105
				DOT					
8919 Southern Iowa Trolley	5339 FTA Approved	Capital	Minivan 39-S VSS Unit # 39-S	Total				\$109,662	\$109,662
				FA				\$86,105	\$86,105
				DOT					
8921 Southern Iowa Trolley	5339 FTA Approved	Capital	Light Duty Bus (176"wb) VSS Unit # 114	Total				\$180,854	\$180,854
				FA				\$135,150	\$135,150
				DOT					
8922 Southern Iowa Trolley	5339 FTA Approved	Capital	Light Duty Bus (176"wb) VSS Unit # 115	Total				\$180,854	\$180,854
				FA				\$135,150	\$135,150
				DOT					
11350 Southern Iowa Trolley	5339 FTA Approved	Capital	VSS Unit # 117	Total				\$180,854	\$180,854
				FA				\$135,150	\$135,150
				DOT					
11351 Southern Iowa Trolley	5339 FTA Approved	Capital	VSS Unit # 118	Total				\$180,854	\$180,854
				FA				\$135,150	\$135,150
				DOT					
11352 Southern Iowa Trolley	5339 FTA Approved	Capital	REPLACE 116 VSS	Total				\$180,854	\$180,854
				FA				\$135,150	\$135,150
				DOT					

RPA 15

Project ID Sponsor	Funds Approval Level	Project Type	Description Options Vehicle Unit Number		2025	2026	2027	2028	Totals
11557 RPA 15	5311 FTA Approved	Planning	RPA Transportation Planning	Total	\$38,600				\$38,600
				FA	\$30,880				\$30,880
				DOT					
11558 10-15 Regional Transit Agency	5310,STA FTA Approved	Operations	10-15 Operations	Total	\$5,004,988				\$5,004,988
				FA	\$1,714,076				\$1,714,076
				DOT	\$865,912				\$865,912
11559 10-15 Regional Transit Agency	5310,STA FTA Approved	Operations	Ottumwa Operatons	Total	\$1,092,069				\$1,092,069
				FA	\$509,137				\$509,137
				DOT	\$507,932				\$507,932
11560 10-15 Regional Transit Agency	STBG FTA Approved	Capital	New Bus	Total	\$200,000				\$200,000
				FA	\$160,000				\$160,000
				DOT					
11564 10-15 Regional Transit Agency	5339 FTA Approved	Capital	179C Replacement VSS Unit # 179C	Total	\$86,105				\$86,105
				FA	\$73,189				\$73,189
				DOT					
11565 10-15 Regional Transit Agency	5339 FTA Approved	Capital	178 Replacement VSS Unit # 178	Total	\$86,105				\$86,105
				FA	\$73,189				\$73,189
				DOT					
11566 10-15 Regional Transit Agency	5339 FTA Approved	Capital	189C Replacement VSS Unit # 189C	Total	\$86,105				\$86,105
				FA	\$73,189				\$73,189
				DOT					
11567 10-15 Regional Transit Agency	5339 FTA Approved	Capital	189D Replacement VSS Unit # 189D	Total	\$86,105				\$86,105
				FA	\$73,189				\$73,189
				DOT					
11568 10-15 Regional Transit Agency	5339 FTA Approved	Capital	189E Replacement VSS	Total	\$86,105				\$86,105
				FA	\$73,189				\$73,189
				DOT					
11569 10-15 Regional Transit Agency	5339 FTA Approved	Capital	199A Replacement VSS Unit # 199A	Total	\$86,105				\$86,105
				FA	\$73,189				\$73,189
				DOT					

RPA 15 (Cont.)

Project ID Sponsor	Funds Approval Level	Project Type	Description Options Vehicle Unit Number		2025	2026	2027	2028	Totals
11570 10-15 Regional Transit Agency	5339 FTA Approved	Capital	199B Replacement VSS Unit # 199B	Total	\$86,105				\$86,105
				FA	\$73,189				\$73,189
				DOT					

Project ID Sponsor	Funds Approval Level	Project Type	Description Options Vehicle Unit Number		2025	2026	2027	2028	Totals
11009 SEIBUS	5339 FTA Approved	Capital	Light Duty Bus (176" wb) VSS Unit # 111	Total	\$158,100				\$158,100
				FA	\$134,385				\$134,385
				DOT					
11010 SEIBUS	5339 FTA Approved	Capital	Light Duty Bus (176" wb) VSS Unit # 112	Total	\$158,100				\$158,100
				FA	\$134,385				\$134,385
				DOT					
11011 SEIBUS	PTIG FTA Approved	Capital	West Burlington Bus Storage Facility - Secure Parking Lot Paving	Total	\$80,000				\$80,000
				FA					
				DOT	\$64,000				\$64,000
11013 Burlington Urban Service	5339 FTA Approved	Capital	Medium Duty Bus (29-32 ft.) UFRC,VSS Unit # 730	Total	\$233,700				\$233,700
				FA	\$198,645				\$198,645
				DOT					
11014 Burlington Urban Service	5339 FTA Approved	Capital	Medium Duty Bus (29-32 ft.) UFRC,VSS Unit # 724	Total	\$233,700				\$233,700
				FA	\$198,645				\$198,645
				DOT					
11015 Burlington Urban Service	5339 FTA Approved	Capital	Medium Duty Bus (29-32 ft.) UFRC,VSS Unit # 731	Total	\$233,700				\$233,700
				FA	\$198,645				\$198,645
				DOT					
11016 Burlington Urban Service	5339 FTA Approved	Capital	Light Duty Bus (176" wb) UFRC,VSS Unit # 732	Total	\$165,700				\$165,700
				FA	\$140,845				\$140,845
				DOT					
11017 Burlington Urban Service	5339 FTA Approved	Capital	Light Duty Bus (176" wb) UFRC,VSS Unit # 736	Total	\$165,700				\$165,700
				FA	\$140,845				\$140,845
				DOT					
1670 Burlington Urban Service	5311,STA FTA Approved	Operations	General Operations/Maintenance/Administration	Total	\$1,090,203	\$1,090,203	\$1,090,203	\$1,090,203	\$4,360,812
				FA	\$464,079	\$464,079	\$464,079	\$464,079	\$1,856,316
				DOT	\$276,124	\$276,124	\$276,124	\$276,124	\$1,104,496
1675 SEIBUS	5311,STA FTA Approved	Operations	General Operations/Maintenance/Administration	Total	\$1,367,999	\$1,367,999	\$1,367,999	\$1,367,999	\$5,471,996
				FA	\$503,711	\$503,711	\$503,711	\$503,711	\$2,014,844
				DOT	\$414,288	\$414,288	\$414,288	\$414,288	\$1,657,152

**RPA 16 (Cont.)**

Project ID Sponsor	Funds Approval Level	Project Type	Description Options Vehicle Unit Number		2025	2026	2027	2028	Totals
1694	5311	Planning	RPA Transportation Planning	Total	\$38,598	\$38,598	\$38,598	\$38,598	\$154,392
RPA 16	FTA Approved			FA	\$30,878	\$30,878	\$30,878	\$30,878	\$123,512
				DOT					

RPA 17

Project ID Sponsor	Funds Approval Level	Project Type	Description Options Vehicle Unit Number		2025	2026	2027	2028	Totals
11561 10-15 Regional Transit Agency	STBG FTA Approved	Capital	New Bus	Total	\$200,000				\$200,000
				FA	\$160,000				\$160,000
				DOT					
11562 10-15 Regional Transit Agency	STBG FTA Approved	Capital	New Bus	Total	\$200,000				\$200,000
				FA	\$160,000				\$160,000
				DOT					
11563 10-15 Regional Transit Agency	STBG FTA Approved	Capital	New Bus	Total	\$200,000				\$200,000
				FA	\$160,000				\$160,000
				DOT					
11586 RPA 17	5311 FTA Approved	Planning	RPA Transportation Planning	Total	\$37,500	\$37,500	\$37,500	\$37,500	\$150,000
				FA	\$37,500	\$37,500	\$37,500	\$37,500	\$150,000
				DOT					

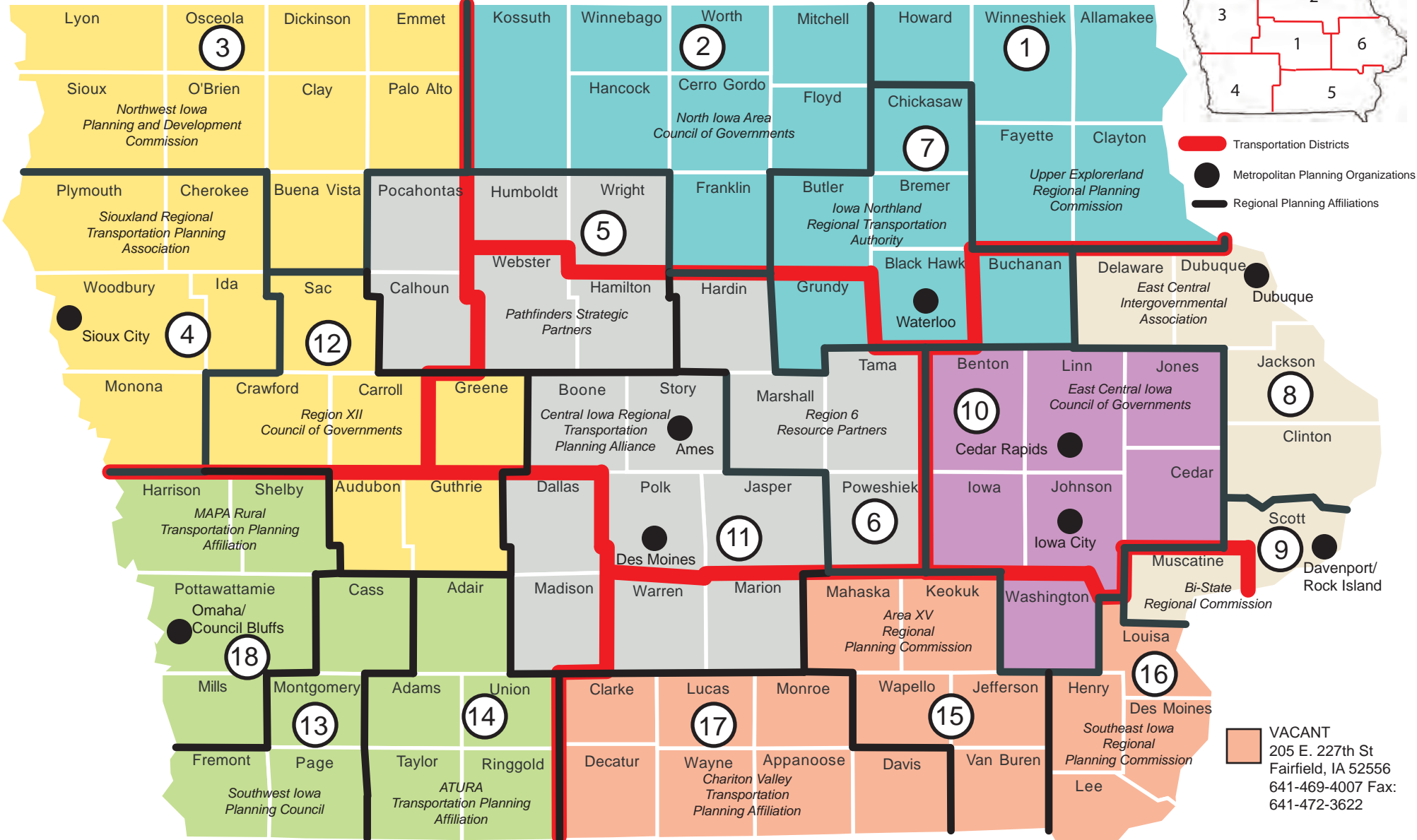


# APPENDIX

# District Transportation Planners' Areas of Responsibility **IOWA | DOT**

## Metropolitan Planning Organizations and Regional Planning Affiliations

August 2024



**Sarah Tracy**  
6409 Gordon Drive  
Sioux City, IA 51105  
712-274-5837 Fax:  
712-276-282

**Scott Suhr**  
2210 E. Seventh St.  
Atlantic, IA 50022  
712-243-7627  
Fax: 712-243-6788

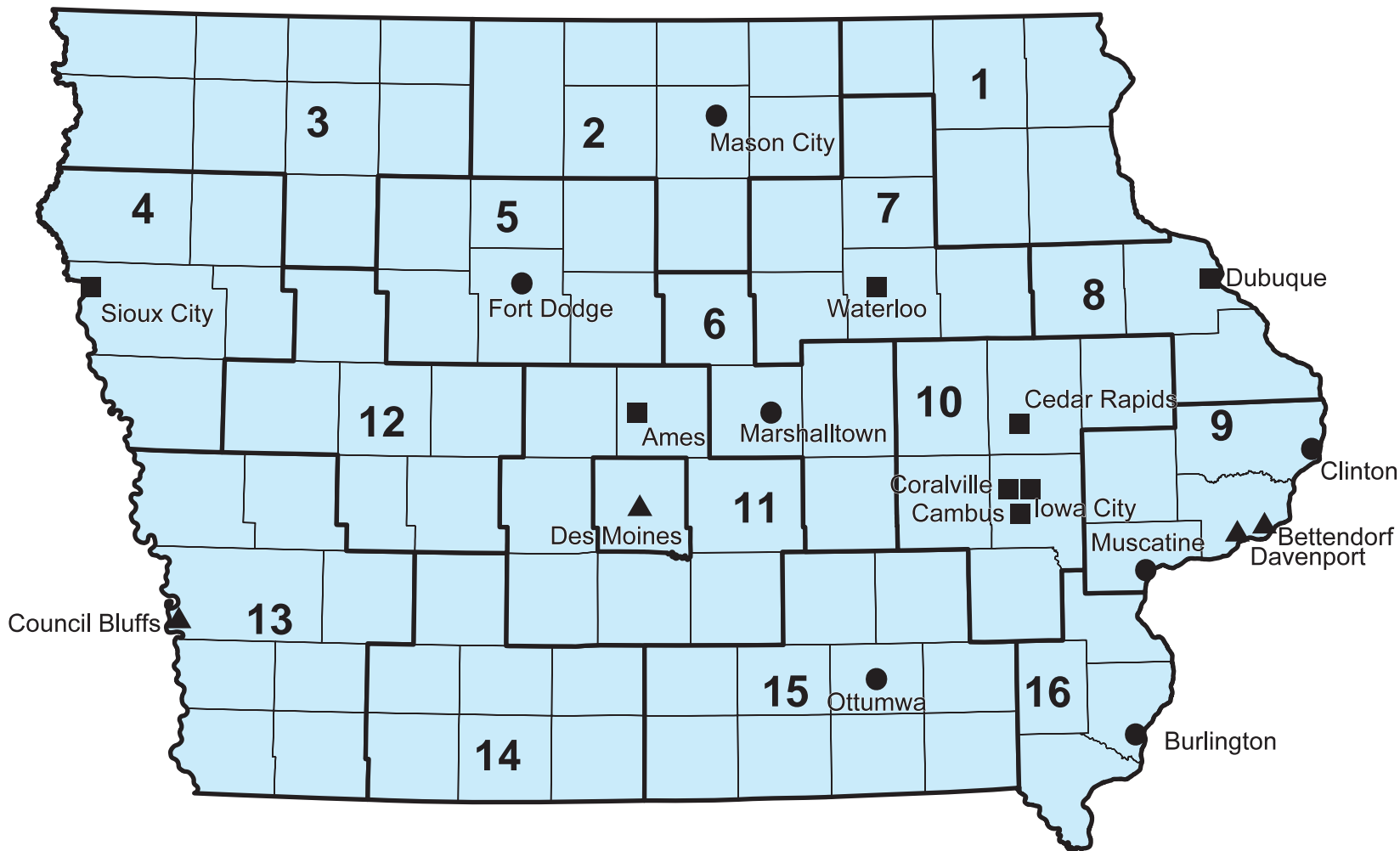
**Shelby Ebel**  
1020 S. Fourth St.  
Ames, IA 50010  
515-239-1996  
Fax: 515-239-1472

**Krista Billhorn**  
428 43rd St. SW  
Mason City, IA 50401  
641-422-9447  
Fax: 641-422-9457

**Sam Shea**  
5455 Kirkwood Blvd. SW  
Cedar Rapids, IA 52404  
319-364-0235  
Fax: 319-364-9614

**Hector Torres-Cacho**  
5455 Kirkwood Blvd. SW  
Cedar Rapids, IA 52404  
319-286-4907  
Fax: 319-364-9614

# Iowa's Public Transit System



- ▲ 4 Transit Systems in urbanized areas > 200,000 population
- 8 Transit Systems in urbanized areas 50,000 to 200,000 population
- 7 Transit Systems in small urban areas < 50,000 population
- 16 Regional Transit Systems

## ADVANCE CONSTRUCTION PROJECTS - STIP Number 25001

## BRIDGE FORMULA PROGRAM

County	Project Number	Amount	County	Project Number	Amount
Benton	BRF-150-2(023)--38-06	\$423,442	Montgomery	BRF-034-2(065)--38-69	\$524,106
Cerro Gordo	BRF-065-8(077)--38-17	\$317,542	Polk	IM-035-4(246)99--13-77	\$2,072,365
Cerro Gordo	BRF-018-5(151)--38-17	\$398,935	Polk	BRF-065-4(162)--38-77	\$1,249,744
Cerro Gordo	BRF-018-5(152)--38-17	\$568,766	Scott	BRF-461-1(9)--38-82	\$3,912,024
Crawford	BRF-030-2(168)--38-24	\$1,574,160	Scott	BRF-461-1(15)--38-82	\$1,568,602
Crawford	BRF-030-2(171)--38-24	\$1,907,963	Shelby	BRF-044-2(048)--38-83	\$865,809
Des Moines	BRF-034-9(231)--38-29	\$3,504,213	Story	BRF-069-5(120)--38-85	\$1,290,741
Franklin	BRF-003-5(082)--38-35	\$350,911	Story	NHSX-030-5(277)--3H-85	\$2,763,053
Harrison	BRF-030-1(166)--38-43	\$1,104,008	Wapello	BRF-063-2(161)--38-90	\$1,807,449
Humboldt	BRF-169-7(047)--38-46	\$568,308	Wapello	NHSX-063-2(137)--3H-90	\$2,007,909
Keokuk	BRF-078-1(022)--38-54	\$758,520	Warren	BRF-005-4(077)--38-91	\$610,819
Linn	BRF-030-7(211)--38-57	\$938,444	Wayne	BRF-065-1(32)--38-93	\$2,478,292
Linn	BRF-030-7(213)--38-57	\$1,289,773	Webster	BRF-007-5(024)--38-94	\$450,018
Linn	BRF-030-7(206)--38-57	\$1,812,468	Woodbury	BRF-020-1(193)--38-97	\$966,214

## HIGHWAY SAFETY IMPROVEMENT PROGRAM

County	Project Number	Amount	County	Project Number	Amount
Statewide	HSIPX-000-T(340)--3L-00	\$112,364	Fremont	IHSIPX-029-1(150)0--08-36	\$1,524,422
Statewide	HSIPX-000-T(354)--3L-00	\$216,335	Harrison	IHSIPX-029-4(141)72--08-43	\$1,265,550
Statewide	HSIPX-000-T(360)--3L-00	\$636,715	Pottawattamie	IHSIPX-680-1(199)0--08-78	\$126,220
Statewide	HSIPX-000-T(358)--3L-00	\$833,727	Pottawattamie	IHSIPX-880-1(008)0--08-78	\$680,794
Statewide	HSIPX-000-T(330)--3L-00	\$360,000			

**ADVANCE CONSTRUCTION PROJECTS - STIP Number 25001**

**NATIONAL HIGHWAY PERFORMANCE PROGRAM**

<b>County</b>	<b>Project Number</b>	<b>Amount</b>	<b>County</b>	<b>Project Number</b>	<b>Amount</b>
Benton	NHSX-030-6(185)--3H-06	\$40,249	Polk	IM-080-3(268)126--13-77	\$1,879,475
Black Hawk	NHSX-020-6(83)--3H-07	\$49,423	Polk	IM-NHS-080-4(81)139--03-77	\$2,214,813
Cerro Gordo	NHSX-065-8(75)--3H-17	\$36,366	Polk	IM-NHS-080-4(82)139--03-77	\$2,433,954
Cerro Gordo	NHSX-065-8(74)--3H-17	\$864,360	Polk	IM-080-3(267)125--13-77	\$4,804,495
Cerro Gordo	NHSX-065-8(73)--3H-17	\$7,879,746	Polk	IM-NHS-080-4(80)138--03-77	\$13,979,768
Dallas	IM-080-3(240)110--13-25	\$141,609	Polk	IM-NHS-035-4(248)100--03-77	\$19,669,125
Des Moines	NHSX-061-2(108)--3H-29	\$139,875	Polk	BRF-069-4(115)--38-77	\$986,863
Des Moines	NHSX-061-2(107)--3H-29	\$347,437	Polk	IM-080-3(264)124--13-77	\$44,742,776
Des Moines	NHSX-061-2(106)--3H-29	\$23,034,710	Pottawattamie	IMX-029-4(116)72--02-78	\$2,455
Henry	BRF-218-2(158)--38-44	\$1,803,544	Pottawattamie	IMX-029-4(115)72--02-78	\$58,834
Johnson	IM-NHS-380-6(435)11--03-52	\$80,633,803	Poweshiek	NHSX-063-4(54)--3H-79	\$67,310
Johnson	IM-080-6(488)242--13-52	\$0.03	Scott	NHS-067-1(169)--19-82	\$3,600,000
Linn	IM-380-6(362)25--13-57	\$865,029	Story	IM-035-4(313)103--13-85	\$103,455
Linn	IM-380-6(360)25--13-57	\$906,924	Story	IMX-035-5(136)118--02-85	\$2,686,784
Linn	IM-380-6(361)25--13-57	\$911,411	Story	NHSX-030-5(261)--3H-85	\$300,033
Linn	IM-380-6(358)25--13-57	\$12,401,474	Warren	IM-035-2(451)61--13-91	\$6,211
Louisa	NHSX-061-3(79)--3H-58	\$2,437,366	Warren	IM-035-2(450)57--13-91	\$6,617
Polk	IM-080-4(098)138--13-77	\$944,447	Woodbury	IMX-029-6(297)127--02-97	\$196,469
Polk	IM-080-4(107)138--13-77	\$988,690	Woodbury	NHSX-012-1(45)--3H-97	\$2,328,932
Polk	IM-080-3(273)126--13-77	\$1,435,262			

**ADVANCE CONSTRUCTION PROJECTS - STIP Number 25001**

**RAIL-HIGHWAY CROSSING PROGRAM**

<b>County</b>	<b>Project Number</b>	<b>Amount</b>	<b>County</b>	<b>Project Number</b>	<b>Amount</b>
Statewide	RRP-RR00(219)--8A-00	\$292,500	Statewide	RRP-RR02(233)--8A-00	\$416,000
Statewide	RRP-RR01(220)--8A-00	\$427,500	Statewide	RRP-RR02(236)--8A-00	\$416,000
Statewide	RRP-RR01(225)--8A-00	\$33,781	Statewide	RRP-RR01(226)--8A-00	\$442,000
Statewide	RRP-RR00(238)--8A-00	\$100,000	Statewide	RRP-RR01(230)--8A-00	\$468,000
Statewide	RRP-RR00(235)--8A-00	\$260,000	Statewide	RRP-RR01(228)--8A-00	\$488,800
Statewide	RRP-RR04(228)--8A-00	\$364,000	Statewide	RRP-RR01(234)--8A-00	\$494,000
Statewide	RRP-RR02(234)--8A-00	\$390,000	Statewide	RRP-RR04(233)--8A-00	\$494,000
Statewide	RRP-RR03(233)--8A-00	\$390,000	Statewide	RRP-RR05(228)--8A-00	\$499,200
Statewide	RRP-RR00(227)--8A-00	\$400,000	Statewide	RRP-RR03(236)--8A-00	\$520,000
Statewide	RRP-RR01(229)--8A-00	\$416,000	Statewide	RRP-RR04(236)--8A-00	\$520,000
Statewide	RRP-RR01(236)--8A-00	\$416,000	Statewide	RRP-RR05(236)--8A-00	\$572,000
Statewide	RRP-RR02(226)--8A-00	\$416,000	Statewide	RRP-RR02(225)--8A-00	\$998,000

**SURFACE TRANSPORTATION BLOCK GRANT**

<b>County</b>	<b>Project Number</b>	<b>Amount</b>	<b>County</b>	<b>Project Number</b>	<b>Amount</b>
Allamakee	STP-009-9(83)--2C-03	\$40,878	Hamilton	STP-069-6(25)--2C-40	\$896,852
Allamakee	STP-009-9(84)--2C-03	\$49,304,303	Pocahontas	BRF-003-3(67)--38-76	\$850,047
Appanoose	BRF-005-1(71)--38-04	\$5,782,441	Pocahontas	STP-015-1(6)--2C-76	\$2,578,494
Benton	STP-218-6(60)--2C-06	\$1,114,530	Ringgold	STP-025-1(11)--2C-80	\$56,688
Bremer	BRF-003-6(69)--38-09	\$7,128,334	Ringgold	BRF-169-1(046)--38-80	\$1,409,915
Butler	STP-057-1(042)--2C-12	\$872,625	Statewide	ER-EMER(231)--28-00	\$29,070
Cerro Gordo	NHSX-065-8(73)--3H-17	\$1,000,000	Statewide	NSTI(314)--26-00	\$1,100
Chickasaw	BRF-018-7(67)--38-19	\$1,721,818	Statewide	NSTI(314)--26-00	\$63,883
Clay	BRF-018-2(131)--38-21	\$2,353,460	Statewide	ER-EMER(231)--28-00	\$29,070
Clayton	STP-056-2(010)--2C-22	\$1,038,961	Statewide	NSTI(259)--26-00	\$1,100
Delaware	STP-038-4(045)--2C-28	\$327,374	Statewide	NSTI(314)--26-00	\$63,883
Delaware	STP-038-4(044)--2C-28	\$693,222	Wapello	BRF-034-7(150)--38-90	\$2,550,225
Fayette	STP-056-1(005)--2C-33	\$2,451,116	Wright	BRF-069-7(042)--38-99	\$475,645
Floyd	BRF-014-8(23)--38-34	\$1,622,866			

# **LIST OF AUTHORIZED PROJECTS – FEDERAL AID**

RPA 0 / Statewide

Project ID	Project Number	Approval Level		2024	2025	2026	2027	Totals
Sponsor	Location	Letting Date						
STIP ID	Work Codes							

CRP

23405	CRP-000s())--8P-00	Authorized	<b>Total</b>	\$7,500,000	\$3,800,000	\$3,800,000	\$3,800,000	\$18,900,000
Iowa Department of Transportation	Bus Replacement: Large Urban and Rural Areas		<b>Federal Aid</b>	\$6,000,000	\$3,000,000	\$3,000,000	\$3,000,000	\$15,000,000
24456	Transit Investments		<b>Regional</b>					
			<b>Swap</b>					

ER

15055	ER-000T())--58-00	Authorized	<b>Total</b>	\$12,669,000				\$12,669,000
Iowa Department of Transportation	STATEWIDE: EMERGENCY RELIEF PROGRAM PROJECTS TO BE DETERMINED		<b>Federal Aid</b>	\$12,669,000				\$12,669,000
24457	Miscellaneous		<b>Regional</b>					
			<b>Swap</b>					

Grant

55804	EDP-NERC(605)--7Y-03	Authorized	<b>Total</b>	\$917,584				\$917,584
Northeast IA RC&D	Interpreting the Intrinsic Qualities and Resources along all of Iowa's 14 Byways		<b>Federal Aid</b>	\$714,224				\$714,224
24561	Scenic or Historic Hwy.		<b>Regional</b>					
			<b>Swap</b>					

DOT Note: \$153,483.20 Authorized 9/20

55015	HDP-000-T())--3C-00	Authorized	<b>Total</b>	\$30,950,000				\$30,950,000
Iowa Department of Transportation	Rebuilding Bridges: Building Blocks of Economic and Community Progress		<b>Federal Aid</b>	\$24,760,000				\$24,760,000
24499	Bridge Replacement		<b>Regional</b>					
			<b>Swap</b>					

DOT Note: RAISE 23

HSIP

25371	HSIP-000T())--2H-00	Authorized	<b>Total</b>	\$2,000,000	\$2,000,000	\$2,000,000	\$2,000,000	\$8,000,000
Iowa Department of Transportation	Statewide Interstate Guardrail Repair		<b>Federal Aid</b>	\$1,800,000	\$1,800,000	\$1,800,000	\$1,800,000	\$7,200,000
24458	Guardrail Repair		<b>Regional</b>					
			<b>Swap</b>					



Project ID	Project Number	Approval Level		2024	2025	2026	2027	Totals
Sponsor	Location	Letting Date						
STIP ID	Work Codes							

HSIP

8109	HSIP-000T()--2H-00	Authorized	<b>Total</b>	<b>\$500,000</b>	<b>\$500,000</b>	<b>\$500,000</b>	<b>\$500,000</b>	<b>\$2,000,000</b>
Iowa Department of Transportation	Statewide Railroad Crossings		<b>Federal Aid</b>	\$450,000	\$450,000	\$450,000	\$450,000	\$1,800,000
24459	Miscellaneous		<b>Regional Swap</b>					
54603	HSIPX-000()--3L-00	Authorized	<b>Total</b>	<b>\$530,000</b>				<b>\$530,000</b>
Iowa Department of Transportation	Various Routes in District 6		<b>Federal Aid</b>	\$477,000				\$477,000
24340	Pavement Rehab		<b>Regional Swap</b>					
54683	HSIPX-000()--3L-00	Authorized	<b>Total</b>	<b>\$2,800,000</b>				<b>\$2,800,000</b>
Iowa Department of Transportation	Various Locations in District 1 and District 6		<b>Federal Aid</b>	\$2,520,000				\$2,520,000
24378	Miscellaneous		<b>Regional Swap</b>					
54648	HSIPX-000-T(289)--3L-00	Authorized	<b>Total</b>	<b>\$2,025,808</b>				<b>\$2,025,808</b>
Iowa Department of Transportation	Interchanges and Intersections - Various Locations Statewide		<b>Federal Aid</b>	\$1,823,227				\$1,823,227
24369	Traffic Signs		<b>Regional Swap</b>					
54996	HSIPX-000-T(340)--3L-00	Authorized	<b>Total</b>	<b>\$333,334</b>				<b>\$333,334</b>
Iowa Department of Transportation	Various Corridors in District 4		<b>Federal Aid</b>	\$300,000				\$300,000
24513	Milled Rumble Strips		<b>Regional Swap</b>					
55437	HSIPX-000-T(354)--3L-00	Authorized	<b>Total</b>	<b>\$1,787,000</b>				<b>\$1,787,000</b>
Iowa Department of Transportation	Various Counties and Corridors in District 4		<b>Federal Aid</b>	\$1,787,000				\$1,787,000
24507	Milled Rumble Strips		<b>Regional Swap</b>					

Project ID	Project Number	Approval Level		2024	2025	2026	2027	Totals
Sponsor	Location	Letting Date						
STIP ID	Work Codes							

HSIP

54997	HSIPX-000-T(358)--3L-00	Authorized	<b>Total</b>	<b>\$2,100,000</b>				<b>\$2,100,000</b>
Iowa Department of Transportation	Various Corridors in District 2		<b>Federal Aid</b>	\$2,100,000				<b>\$2,100,000</b>
24514	Milled Rumble Strips		<b>Regional Swap</b>					
54998	HSIPX-000-T(359)--3L-00	Authorized	<b>Total</b>	<b>\$4,034,655</b>				<b>\$4,034,655</b>
Iowa Department of Transportation	Various Corridors in District 3		<b>Federal Aid</b>	\$4,034,655				<b>\$4,034,655</b>
24515	Milled Rumble Strips		<b>Regional Swap</b>					
54999	HSIPX-000-T(360)--3L-00	Authorized	<b>Total</b>	<b>\$708,000</b>				<b>\$708,000</b>
Iowa Department of Transportation	Various Corridors in District 5		<b>Federal Aid</b>	\$708,000				<b>\$708,000</b>
24516	Milled Rumble Strips		<b>Regional Swap</b>					
16	RRP-000T()--48-00	Authorized	<b>Total</b>	<b>\$6,433,926</b>	<b>\$6,433,926</b>	<b>\$6,433,926</b>	<b>\$6,433,926</b>	<b>\$25,735,704</b>
Iowa Department of Transportation	Railroad Highway Crossing and Surface Repair Programs		<b>Federal Aid</b>	\$5,790,534	\$5,790,534	\$5,790,534	\$5,790,534	<b>\$23,162,136</b>
24460	Pavement Rehab, Railroad Signals		<b>Regional Swap</b>					

MISC

13250	MISC-000T()--XX-00	Authorized	<b>Total</b>	<b>\$2,500,000</b>	<b>\$2,500,000</b>	<b>\$2,500,000</b>	<b>\$2,500,000</b>	<b>\$10,000,000</b>
Iowa Department of Transportation	Allocated Funds: Research, Tech, Min Bus, Seatbelt, Use Tax, Inv, NCPD, Etc.		<b>Federal Aid</b>	\$2,000,000	\$2,000,000	\$2,000,000	\$2,000,000	<b>\$8,000,000</b>
24461	Miscellaneous		<b>Regional Swap</b>					
52184	MISC-000T()--XX-00	Authorized	<b>Total</b>	<b>\$1,153,112</b>				<b>\$1,153,112</b>
Iowa Department of Transportation	Development of Iowa's National Electric Vehicle Infrastructure (NEVI) Deployment Plan and support of the NEVI program		<b>Federal Aid</b>	\$922,490				<b>\$922,490</b>
24497	Planning		<b>Regional Swap</b>					

Project ID	Project Number	Approval Level		2024	2025	2026	2027	Totals
Sponsor	Location	Letting Date						
STIP ID	Work Codes							

NHPP

16883	IM-000T()-13-00	Authorized	<b>Total</b>	<b>\$500,000</b>	<b>\$500,000</b>	<b>\$500,000</b>	<b>\$500,000</b>	<b>\$2,000,000</b>
Iowa Department of Transportation	STATEWIDE INTERSTATE LIGHTING		<b>Federal Aid</b>	\$450,000	\$450,000	\$450,000	\$450,000	<b>\$1,800,000</b>
24462	Lighting		<b>Regional Swap</b>					
16884	IM-000T()-13-00	Authorized	<b>Total</b>	<b>\$1,000,000</b>	<b>\$1,000,000</b>	<b>\$1,000,000</b>	<b>\$1,000,000</b>	<b>\$4,000,000</b>
Iowa Department of Transportation	STATEWIDE INTERSTATE SIGNING		<b>Federal Aid</b>	\$900,000	\$900,000	\$900,000	\$900,000	<b>\$3,600,000</b>
24463	Traffic Signs		<b>Regional Swap</b>					

PROTECT

54965	STP-000-T)--2C-00	Authorized	<b>Total</b>	<b>\$125,000</b>				<b>\$125,000</b>
Iowa Department of Transportation	Riverine Infrastructure Database (RIDB)		<b>Federal Aid</b>	\$100,000				<b>\$100,000</b>
24496	Outside Services Planning		<b>Regional Swap</b>					

RTP

48718	NRT-000T(278)--9G-00	Authorized	<b>Total</b>	<b>\$1,500</b>				<b>\$1,500</b>
Iowa Department of Transportation	FRT 2023 Committee Expenses		<b>Federal Aid</b>	\$1,000				<b>\$1,000</b>
24494	Ped/Bike Miscellaneous		<b>Regional Swap</b>					
48717	NRT-000T(279)--9G-00	Authorized	<b>Total</b>	<b>\$7,500</b>				<b>\$7,500</b>
Iowa Department of Transportation	Support for 2023 Bicycle Summit		<b>Federal Aid</b>	\$6,000				<b>\$6,000</b>
24493	Ped/Bike Miscellaneous		<b>Regional Swap</b>					

Project ID	Project Number	Approval Level		2024	2025	2026	2027	Totals
Sponsor	Location	Letting Date						
STIP ID	Work Codes							

RTP

54978	NRT-000T(355)--9G-00	Authorized	<b>Total</b>	<b>\$425,000</b>				<b>\$425,000</b>
Iowa Department of Natural Resources	Purchase OHV Maintenance Equipment		<b>Federal Aid</b>	\$340,000				<b>\$340,000</b>
24501	Miscellaneous		<b>Regional Swap</b>					

SPR

22190	SPR-000T()-8H-00	Authorized	<b>Total</b>	<b>\$15,842,283</b>	<b>\$16,162,000</b>	<b>\$16,488,110</b>	<b>\$16,488,110</b>	<b>\$64,980,503</b>
Iowa Department of Transportation	SPR; Technology Transfer; DOT Co-op/Intern Program; Management Systems. Snooper Trucks.		<b>Federal Aid</b>	\$12,673,827	\$12,929,600	\$13,190,488	\$13,190,488	<b>\$51,984,403</b>
24466	Miscellaneous		<b>Regional Swap</b>					

STBG

8119	STP-000T()-2C-00	Authorized	<b>Total</b>	<b>\$360,000</b>	<b>\$360,000</b>	<b>\$360,000</b>	<b>\$360,000</b>	<b>\$1,440,000</b>
Iowa Department of Transportation	PREVOCATIONAL TRAINING, OJTSS, AND DBE SUPPORT SERVICES		<b>Federal Aid</b>	\$288,000	\$288,000	\$288,000	\$288,000	<b>\$1,152,000</b>
24467	Miscellaneous		<b>Regional Swap</b>					
8252	STP-000T()-2C-00	Authorized	<b>Total</b>	<b>\$1,000,000</b>	<b>\$1,000,000</b>	<b>\$1,000,000</b>	<b>\$1,000,000</b>	<b>\$4,000,000</b>
Iowa Department of Transportation	Construction Industry Training Program		<b>Federal Aid</b>	\$800,000	\$800,000	\$800,000	\$800,000	<b>\$3,200,000</b>
24468	Miscellaneous		<b>Regional Swap</b>					
54808	STP-000T()-ST-00	Authorized	<b>Total</b>	<b>\$3,750,000</b>	<b>\$3,750,000</b>	<b>\$3,750,000</b>	<b>\$3,750,000</b>	<b>\$15,000,000</b>
Iowa Department of Transportation	Iowa DOT Intern Program		<b>Federal Aid</b>	\$3,000,000	\$3,000,000	\$3,000,000	\$3,000,000	<b>\$12,000,000</b>
24453	Work Not Assigned		<b>Regional Swap</b>					
54809	STP-000T()-ST-00	Authorized	<b>Total</b>	<b>\$200,000</b>	<b>\$200,000</b>	<b>\$200,000</b>	<b>\$200,000</b>	<b>\$800,000</b>
Iowa Department of Transportation	Snooper Truck Replacement		<b>Federal Aid</b>	\$160,000	\$160,000	\$160,000	\$160,000	<b>\$640,000</b>
24454	Work Not Assigned		<b>Regional Swap</b>					

**MPO 22 / AAMPO**

Project ID	Project Number	Approval Level		2024	2025	2026	2027	Totals
Sponsor	Location	Letting Date						
STIP ID	Work Codes							

**CMAQ**

52478	STP-A-0155(710)--86-85	Authorized	<b>Total</b>	<b>\$1,869,100</b>				<b>\$1,869,100</b>
Ames	In the city of Ames, Third Phase Deployment Ames	3/19/2024	<b>Federal Aid</b>	\$1,495,280				<b>\$1,495,280</b>
24065	Traffic Signal Master Plan		<b>Regional</b>					
	Traffic Signals		<b>Swap</b>					

**NHPP**

38248	NHSX-030()--3H-85	Authorized	<b>Total</b>	<b>\$11,804,000</b>	<b>\$358,000</b>			<b>\$12,162,000</b>
Iowa Department of Transportation	US 30: 0.5 mi E of I-35 to E of 590th Ave		<b>Federal Aid</b>	\$9,443,200	\$286,400			<b>\$9,729,600</b>
24318	Pave, Erosion Control, Traffic Signs		<b>Regional</b>					
			<b>Swap</b>					

**PL**

34214	RGPL-PA22(RTP)--PL-85	Authorized	<b>Total</b>	<b>\$160,780</b>	<b>\$163,780</b>	<b>\$165,780</b>	<b>\$165,780</b>	<b>\$656,120</b>
MPO 22 / AAMPO	Trans Planning		<b>Federal Aid</b>	\$129,000	\$132,000	\$134,000	\$134,000	<b>\$529,000</b>
24003	Trans Planning		<b>Regional</b>					
			<b>Swap</b>					

**STBG**

48395	RGPL-PA22()--ST-85	Authorized	<b>Total</b>	<b>\$550,000</b>				<b>\$550,000</b>
MPO 22 / AAMPO	MPO Planning Activities: 2050 MTP, Transit System Study		<b>Federal Aid</b>	\$440,000				<b>\$440,000</b>
24054	Trans Planning		<b>Regional</b>	\$440,000				<b>\$440,000</b>
			<b>Swap</b>					
45238	RGTR-0155()--ST-85	Authorized	<b>Total</b>	<b>\$850,000</b>				<b>\$850,000</b>
MPO 22 / AAMPO	CyRide: Vehicle Replacement		<b>Federal Aid</b>	\$225,000				<b>\$225,000</b>
24041	Transit Investments		<b>Regional</b>	\$225,000				<b>\$225,000</b>
			<b>Swap</b>					

Project ID	Project Number	Approval Level		2024	2025	2026	2027	Totals
Sponsor	Location	Letting Date						
STIP ID	Work Codes							

STBG

45233	STP-U-0155(711)--27-85	Authorized	<b>Total</b>	<b>\$2,400,000</b>				<b>\$2,400,000</b>
Ames	In the city of Ames, On LINCOLN WAY, from Beedle	1/17/2024	<b>Federal Aid</b>	\$1,686,000				<b>\$1,686,000</b>
24040	Dr 0.4 miles to S Franklin Ave		<b>Regional</b>	\$1,686,000				<b>\$1,686,000</b>
	Grade and Pave		<b>Swap</b>					

**MPO 23 / CMPO**

Project ID	Project Number	Approval Level		2024	2025	2026	2027	Totals
Sponsor	Location	Letting Date						
STIP ID	Work Codes							

**Grant**

52610	HDP-380()--3C-52	Authorized	<b>Total</b>	<b>\$128,881,000</b>		<b>\$119,000</b>		<b>\$129,000,000</b>
Iowa Department of Transportation	I 380: N of Co Rd F12/120th St to S of US 30 including Wright Brothers Interchange		<b>Federal Aid</b>	\$103,104,800		\$107,100		<b>\$103,211,900</b>
24316	Grade and Pave, Bridge Replacement, Traffic Signs		<b>Regional</b>					
			<b>Swap</b>					

DOT Note: 2023-2024 Rural Surface Transportation Grant Award

**NHPP**

48531	IM-380()--13-57	Authorized	<b>Total</b>	<b>\$24,335,000</b>				<b>\$24,335,000</b>
Iowa Department of Transportation	I 380: Boyson Rd Interchange in Hiawatha		<b>Federal Aid</b>	\$21,713,400				<b>\$21,713,400</b>
24319	Grade and Pave, Bridge New, Traffic Signs		<b>Regional</b>					
			<b>Swap</b>					
52627	IMX-380()--02-57	Authorized	<b>Total</b>	<b>\$4,581,000</b>				<b>\$4,581,000</b>
Iowa Department of Transportation	I 380: Southbound Rest Area approx 1.4 mi N of Co Rd F12		<b>Federal Aid</b>	\$4,122,900				<b>\$4,122,900</b>
24522	Pave, Lighting, Traffic Signs		<b>Regional</b>					
			<b>Swap</b>					

**PL**

17107	RGPL-PA23()--PL-57	Authorized	<b>Total</b>	<b>\$472,515</b>	<b>\$480,515</b>	<b>\$487,515</b>	<b>\$487,515</b>	<b>\$1,928,060</b>
MPO 23 / CMPO	MPO: Planning Funds		<b>Federal Aid</b>	\$379,000	\$387,000	\$394,000	\$394,000	<b>\$1,554,000</b>
24022	Trans Planning		<b>Regional</b>					
			<b>Swap</b>					

**STBG**

45503	RGTR-PA23()--ST-57	Authorized	<b>Total</b>	<b>\$1,096,000</b>				<b>\$1,096,000</b>
MPO 23 / CMPO	CR Transit Route 5 two Heavy-Duty (35' diesel)		<b>Federal Aid</b>	\$876,000				<b>\$876,000</b>
24050	Bus Replacements		<b>Regional</b>	\$876,000				<b>\$876,000</b>
	Transit Investments		<b>Swap</b>					

PA Note: Replacing bus numbers 2133 and 2134

Project ID	Project Number	Approval Level		2024	2025	2026	2027	Totals
Sponsor	Location	Letting Date						
STIP ID	Work Codes							

STBG

45504	RGTR-PA23()--ST-57	Authorized	<b>Total</b>	<b>\$273,000</b>				<b>\$273,000</b>
MPO 23 / CMPO	Linn County LIFTS Bus 2024		<b>Federal Aid</b>	\$218,000				<b>\$218,000</b>
24051	Transit Investments		<b>Regional</b>	\$218,000				<b>\$218,000</b>
			<b>Swap</b>					

PA Note: Replacing bus number 2876

39455	TAP-U-1187(823)--8I-57	Authorized	<b>Total</b>	<b>\$554,000</b>				<b>\$554,000</b>
Cedar Rapids	In the city of Cedar Rapids, Sidewalk, transit improvements west side of Edgewood Road NW from 12th Ave NW to O Ave NW	11/21/2023	<b>Federal Aid</b>	\$325,000				<b>\$325,000</b>
24126	Ped/Bike Grade & Pave, Transit Investments		<b>Regional</b>	\$325,000				<b>\$325,000</b>
			<b>Swap</b>					

TAP

29793	TAP-U-1187(819)--8I-57	Authorized	<b>Total</b>	<b>\$1,854,000</b>				<b>\$1,854,000</b>
Cedar Rapids	In the city of Cedar Rapids, BwlngSt-10' trail-33rd AveN to 21stAve. 21stAve -A Ave on BwlngST.	2/20/2024	<b>Federal Aid</b>	\$1,096,000				<b>\$1,096,000</b>
24109	21stAve 6' sdwlk & on-st		<b>Regional</b>	\$1,096,000				<b>\$1,096,000</b>
	Ped/Bike Grade & Pave, Ped/Bike Development		<b>Swap</b>					

PA Note: Project has \$624,000 in STBG and \$472,000 in TAP.

48392	TAP-U-1187(825)--8I-57	Authorized	<b>Total</b>	<b>\$480,000</b>				<b>\$480,000</b>
Cedar Rapids	In the city of Cedar Rapids, Sidewalk: Stoney Pt Rd: N of Underwood to 1st and Crossing F Ave: Jacolyn to Koudsi	8/20/2024	<b>Federal Aid</b>	\$384,000				<b>\$384,000</b>
24053	Ped/Bike Grade & Pave		<b>Regional</b>	\$384,000				<b>\$384,000</b>
			<b>Swap</b>					

DOT Note: Project includes \$240,000 MPO TAP and \$144,000 Statewide TAP



MPO 24 / MAPA

Project ID	Project Number	Approval Level		2024	2025	2026	2027	Totals
Sponsor	Location	Letting Date						
STIP ID	Work Codes							

HBP

52799	BROS-1642(687)--8J-78	Authorized	<b>Total</b>	<b>\$1,100,000</b>				<b>\$1,100,000</b>
Council Bluffs	In the city of Council Bluffs, On BENTON ST, Over INDIAN CREEK, S25 T75 R44	12/19/2023	<b>Federal Aid</b>	\$1,100,000				<b>\$1,100,000</b>
24256	Bridge Replacement		<b>Regional</b>					
			<b>Swap</b>					

HSIP

55708	IHSIPX-680-1)--08-78	Authorized	<b>Total</b>	<b>\$140,244</b>				<b>\$140,244</b>
Iowa Department of Transportation	I 680: I-680 from Missouri River to I-29		<b>Federal Aid</b>	\$126,220				<b>\$126,220</b>
24527	Pavement Markings		<b>Regional</b>					
			<b>Swap</b>					

NHFP

52785	NHFP-1642(688)--2F-78	Authorized	<b>Total</b>	<b>\$1,920,000</b>				<b>\$1,920,000</b>
Council Bluffs	In the city of Council Bluffs, at the crossroads of I-80 & I-29, bounded by ROW for the IAIS RR, BNSF RR, and CBEC RR	6/18/2024	<b>Federal Aid</b>	\$1,536,000				<b>\$1,536,000</b>
24079	Unknown Pavement - Replace		<b>Regional</b>					
			<b>Swap</b>					

NHPP

52488	IM-029)--13-78	Authorized	<b>Total</b>	<b>\$60,030,000</b>	<b>\$727,000</b>			<b>\$60,757,000</b>
Iowa Department of Transportation	I 29: Madison Ave Interchange in Council Bluffs		<b>Federal Aid</b>	\$54,027,000	\$654,300			<b>\$54,681,300</b>
24392	Grade and Pave, Bridge New, Bridge Replacement		<b>Regional</b>					
			<b>Swap</b>					
45306	IMX-080)--02-78	Authorized	<b>Total</b>	<b>\$2,200,000</b>				<b>\$2,200,000</b>
Iowa Department of Transportation	I 80: Idlewood Rd 4.6 mi E of US 6 (EB/WB)		<b>Federal Aid</b>	\$1,980,000				<b>\$1,980,000</b>
24379	Bridge Deck Overlay		<b>Regional</b>					
			<b>Swap</b>					

Project ID	Project Number	Approval Level		2024	2025	2026	2027	Totals
Sponsor	Location	Letting Date						
STIP ID	Work Codes							

NHPP

45310	IMX-680)--02-78	Authorized	<b>Total</b>	<b>\$2,010,000</b>				<b>\$2,010,000</b>
Iowa Department of Transportation	I 680: At W Jct I-29 (EB/WB)		<b>Federal Aid</b>	\$1,809,000				<b>\$1,809,000</b>
24380	Bridge Deck Overlay		<b>Regional</b>					
			<b>Swap</b>					

PL

29733	RGPL-PA24)--PL-78	Authorized	<b>Total</b>	<b>\$180,045</b>	<b>\$183,045</b>	<b>\$186,045</b>	<b>\$186,045</b>	<b>\$735,180</b>
MPO 24 / MAPA	UZA of Pottawattamie County including the City of Council Bluffs		<b>Federal Aid</b>	\$144,000	\$147,000	\$150,000	\$150,000	<b>\$591,000</b>
24004	Trans Planning		<b>Regional</b>					
			<b>Swap</b>					

TAP

48689	TAP-T-1142(604)--8V-78	Authorized	<b>Total</b>	<b>\$400,000</b>				<b>\$400,000</b>
Carter Lake	In the city of Carter Lake, trail at N 5th St, Redick Blvd, Q Ave, and Hessman Dr, N 17th St Dorene Blvd, N 13th St	4/16/2024	<b>Federal Aid</b>	\$320,000				<b>\$320,000</b>
24446	Outside Services Engineering		<b>Regional</b>	\$320,000				<b>\$320,000</b>
			<b>Swap</b>					

**MPO 25 / BSRC**

Project ID	Project Number	Approval Level		2024	2025	2026	2027	Totals
Sponsor	Location	Letting Date						
STIP ID	Work Codes							

**Earmark**

31021	HDP-C082(59)--6B-82	Authorized	<b>Total</b>	<b>\$1,050,000</b>				<b>\$1,050,000</b>
Scott County	On Z30, Over SPENCER CREEK, S8 T78 RE5	3/19/2024	<b>Federal Aid</b>	\$840,000				<b>\$840,000</b>
24416	Bridge Replacement		<b>Regional Swap</b>	\$60,000				<b>\$60,000</b>

PA Note: This project was awarded a Community Project Assistance Federal Funding Grant of \$600,000.

**HBP**

52819	BROS-1827(692)--8J-82	Authorized	<b>Total</b>	<b>\$1,515,000</b>				<b>\$1,515,000</b>
Davenport	In the city of Davenport, On UTAH AVE, Over DUCK CREEK	11/21/2023	<b>Federal Aid</b>	\$1,000,000				<b>\$1,000,000</b>
24476	Bridge Replacement		<b>Regional Swap</b>					

**NHPP**

54649	IMX-080()--02-82	Authorized	<b>Total</b>	<b>\$2,069,500</b>				<b>\$2,069,500</b>
Iowa Department of Transportation	I 80: IA 130 Interchange - Westbound Entrance Ramp		<b>Federal Aid</b>	\$1,655,600				<b>\$1,655,600</b>
24474	Unknown Pavement - Replace		<b>Regional Swap</b>					

**PL**

16066	RGPL-PA25()--PL-82	Authorized	<b>Total</b>	<b>\$379,141</b>	<b>\$387,395</b>	<b>\$395,717</b>	<b>\$398,108</b>	<b>\$1,560,361</b>
MPO 25 / BSRC	Quad Cities Urbanized Area		<b>Federal Aid</b>	\$304,000	\$310,000	\$316,000	\$316,000	<b>\$1,246,000</b>
24030	Trans Planning		<b>Regional Swap</b>					

**STBG**

45432	BRF-461()--38-82	Authorized	<b>Total</b>	<b>\$1,875,000</b>				<b>\$1,875,000</b>
Iowa Department of Transportation	IA 461: DME RR 1.0 mi E of IA 22 in Davenport		<b>Federal Aid</b>	\$1,500,000				<b>\$1,500,000</b>
24299	Bridge Deck Overlay		<b>Regional Swap</b>					

Project ID	Project Number	Approval Level		2024	2025	2026	2027	Totals
Sponsor	Location	Letting Date						
STIP ID	Work Codes							

STBG

54878	STP-067())--2C-82	Authorized	<b>Total</b>	<b>\$4,500,000</b>				<b>\$4,500,000</b>
Iowa Department of Transportation	US67: Centennial Bridge Improvements Study		<b>Federal Aid</b>	\$3,600,000				<b>\$3,600,000</b>
24475	Outside Services Planning, Preliminary Engineering		<b>Regional</b>					
			<b>Swap</b>					
37470	STP-S-C082(70)--5E-82	Authorized	<b>Total</b>	<b>\$1,050,000</b>				<b>\$1,050,000</b>
Scott County	On Z30, Over SPENCER CREEK, S6 T78 RE5	3/19/2024	<b>Federal Aid</b>	\$840,000				<b>\$840,000</b>
24415	Bridge Replacement		<b>Regional</b>	\$652,500				<b>\$652,500</b>
			<b>Swap</b>	\$46,875				<b>\$46,875</b>
39481	STP-U-1827(696)--70-82	Authorized	<b>Total</b>	<b>\$4,445,987</b>				<b>\$4,445,987</b>
Davenport	In the city of Davenport, On 3rd St, from Telegraph Rd to E River Dr	7/16/2024	<b>Federal Aid</b>	\$3,564,718				<b>\$3,564,718</b>
24028	Pave, Pavement Rehab		<b>Regional</b>	\$3,564,718				<b>\$3,564,718</b>
			<b>Swap</b>					

TAP

39480	TAP-T-2290(616)--8V-82	Authorized	<b>Total</b>	<b>\$356,000</b>				<b>\$356,000</b>
Eldridge	In the city of Eldridge, shared-use path on Townsend Farms, from west of S 5th St to .4 Miles to east of S 1st St	5/21/2024	<b>Federal Aid</b>	\$284,800				<b>\$284,800</b>
24134	Ped/Bike Grade & Pave		<b>Regional</b>					
			<b>Swap</b>					

**MPO 26 / DMAMPO**

Project ID	Project Number	Approval Level		2024	2025	2026	2027	Totals
Sponsor	Location	Letting Date						
STIP ID	Work Codes							

**CMAQ**

52457	STP-A-3827(619)--86-77	Authorized	<b>Total</b>	<b>\$776,840</b>				<b>\$776,840</b>
Johnston	In the city of Johnston, Merle Hay Road Corridor	10/15/2024	<b>Federal Aid</b>	\$621,470				<b>\$621,470</b>
24479	Traffic Signal Improvements		<b>Regional</b>					
	Traffic Signals		<b>Swap</b>					
52924	STP-A-7875(653)--86-77	Authorized	<b>Total</b>	<b>\$180,000</b>				<b>\$180,000</b>
Urbandale	In the city of Urbandale, Adaptive Signal	11/21/2023	<b>Federal Aid</b>	\$144,000				<b>\$144,000</b>
24139	Coordination at various location along 100th Street		<b>Regional</b>					
			<b>Swap</b>					
55857	STP-A-PA26()--86-77	Authorized	<b>Total</b>	<b>\$50,000</b>	<b>\$50,000</b>			<b>\$100,000</b>
MPO 26 / DMAMPO	DART - Technology and Ridership Promotion		<b>Federal Aid</b>	\$40,000	\$40,000			<b>\$80,000</b>
24532	Work Not Assigned		<b>Regional</b>					
			<b>Swap</b>					
55859	STP-A-PA26()--86-77	Authorized	<b>Total</b>	<b>\$130,980</b>				<b>\$130,980</b>
MPO 26 / DMAMPO	Route 17 Extension to Bondurant		<b>Federal Aid</b>	\$104,784				<b>\$104,784</b>
24533	Work Not Assigned		<b>Regional</b>					
			<b>Swap</b>					

**NHPP**

38071	IM-035()--13-77	Authorized	<b>Total</b>	<b>\$26,978,000</b>	<b>\$465,000</b>			<b>\$27,443,000</b>
Iowa Department of Transportation	I 35: I-80/235 Interchange NE Of Des Moines		<b>Federal Aid</b>	\$24,280,200				<b>\$24,280,200</b>
24391	Grade and Pave, Lighting, Traffic Signs		<b>Regional</b>					
			<b>Swap</b>					
38111	IM-035()--13-77	Authorized	<b>Total</b>	<b>\$49,467,000</b>		<b>\$52,690,000</b>	<b>\$1,246,000</b>	<b>\$103,403,000</b>
Iowa Department of Transportation	I 35: NE 36th St to N of IA 210		<b>Federal Aid</b>	\$43,520,300		\$48,321,000	\$1,121,400	<b>\$92,962,700</b>
24317	Grade and Pave, Bridge Replacement, Traffic Signs		<b>Regional</b>					
			<b>Swap</b>					

Project ID	Project Number	Approval Level		2024	2025	2026	2027	Totals
Sponsor	Location	Letting Date						
STIP ID	Work Codes							

NHPP

52512	IM-035()--13-77	Authorized	<b>Total</b>	<b>\$28,666,000</b>		<b>\$23,159,000</b>	<b>\$24,066,000</b>	<b>\$75,891,000</b>
Iowa Department of Transportation	I 35: I-35/235 Interchange NE of Des Moines to US 65		<b>Federal Aid</b>	\$25,799,400		\$20,843,100	\$21,659,400	<b>\$68,301,900</b>
24393	Grade and Pave, Pavement Rehab, Bridge New		<b>Regional Swap</b>					
48464	IM-080()--13-77	Authorized	<b>Total</b>	<b>\$84,009,050</b>	<b>\$31,558,404</b>			<b>\$115,567,454</b>
Iowa Department of Transportation	I 80: University Ave to N of Douglas Ave		<b>Federal Aid</b>	\$67,207,240	\$246,724			<b>\$67,453,964</b>
24388	Grade and Pave, Bridge New, Bridge Widening		<b>Regional Swap</b>	\$2,500,000				<b>\$2,500,000</b>
			<b>Grant App</b>		\$25,000,000			<b>\$25,000,000</b>
45338	IMX-080()--02-77	Authorized	<b>Total</b>	<b>\$3,773,000</b>				<b>\$3,773,000</b>
Iowa Department of Transportation	I 80: NW 72nd St 1.0 mi W of IA 28 (EB/WB)		<b>Federal Aid</b>	\$3,395,700				<b>\$3,395,700</b>
24377	Bridge Rehabilitation		<b>Regional Swap</b>					

PL

38361	RGPL-PA26()--PL-77	Authorized	<b>Total</b>	<b>\$1,440,254</b>	<b>\$1,285,640</b>	<b>\$1,313,299</b>	<b>\$1,319,261</b>	<b>\$5,358,454</b>
MPO 26 / DMAMPO	MPO Planning Funding		<b>Federal Aid</b>	\$980,000	\$998,000	\$1,020,000	\$1,020,000	<b>\$4,018,000</b>
24010	Miscellaneous		<b>Regional Swap</b>					

STBG

39322	BRF-069()--38-77	Authorized	<b>Total</b>	<b>\$1,490,000</b>				<b>\$1,490,000</b>
Iowa Department of Transportation	US 69: Fourmile Creek 0.8 mi S of Co Rd F22		<b>Federal Aid</b>	\$1,192,000				<b>\$1,192,000</b>
24333	Bridge Replacement		<b>Regional Swap</b>					
45512	RGPL-PA26()--ST-00	Authorized	<b>Total</b>	<b>\$20,016</b>				<b>\$20,016</b>
MPO 26 / DMAMPO	Pavement data collection		<b>Federal Aid</b>	\$16,680				<b>\$16,680</b>
24080	Miscellaneous		<b>Regional Swap</b>	\$16,680				<b>\$16,680</b>

Project ID	Project Number	Approval Level		2024	2025	2026	2027	Totals
Sponsor	Location	Letting Date						
STIP ID	Work Codes							

STBG

22143	RGTR-PA26()--ST-00	Authorized	<b>Total</b>	<b>\$6,255,000</b>	<b>\$1,700,000</b>	<b>\$1,827,000</b>	<b>\$1,900,000</b>	<b>\$11,682,000</b>
MPO 26 / DMAMPO	DART: Vehicle Purchase		<b>Federal Aid</b>	\$4,955,000	\$1,300,000	\$1,427,000	\$1,500,000	<b>\$9,182,000</b>
24072	Transit Investments		<b>Regional Swap</b>	\$1,355,000	\$1,300,000	\$1,427,000	\$1,500,000	<b>\$5,582,000</b>
32581	STP-S-C077(239)--5E-77	Authorized	<b>Total</b>	<b>\$950,000</b>				<b>\$950,000</b>
Polk County	On NE 50TH AVE, Over MUD CREEK, E of NE 80TH ST	3/19/2024	<b>Federal Aid</b>	\$300,000				<b>\$300,000</b>
24278	Bridge Replacement		<b>Regional Swap</b>	\$300,000				<b>\$300,000</b>
40171	STP-S-C077(241)--5A-77	Authorized	<b>Total</b>	<b>\$1,100,000</b>				<b>\$1,100,000</b>
Polk County	On NE 108TH ST, Over CAMP CREEK, S26 T79 R22	6/18/2024	<b>Federal Aid</b>	\$650,000				<b>\$650,000</b>
24275	Bridge Replacement		<b>Regional Swap</b>	\$650,000				<b>\$650,000</b>
45479	STP-U-0132(625)--70-77	Authorized	<b>Total</b>	<b>\$9,468,200</b>				<b>\$9,468,200</b>
Altoona	In the city of Altoona, Along 8th Street SW from 34th Ave SW to Venbury Drive	2/20/2024	<b>Federal Aid</b>	\$2,881,200				<b>\$2,881,200</b>
24047	Grade and Pave, Ped/Bike Grade & Pave		<b>Regional Swap</b>	\$2,881,200				<b>\$2,881,200</b>

PA Note: This project includes MPO STBG and TAP awards

DOT Note: Project to be authorized using all AC. Will convert upon City of Altoona's request.

36675	STP-U-1945(858)--70-77	Authorized	<b>Total</b>	<b>\$20,000,000</b>				<b>\$20,000,000</b>
Des Moines	In the city of Des Moines, Walnut Street Bridge Replacement	12/19/2023	<b>Federal Aid</b>	\$3,400,000				<b>\$3,400,000</b>
24432	Bridge Replacement		<b>Regional Swap</b>	\$3,400,000				<b>\$3,400,000</b>
45476	STP-U-1945(872)--70-77	Authorized	<b>Total</b>	<b>\$1,500,000</b>				<b>\$1,500,000</b>
Des Moines	In the city of Des Moines, citywide ITS upgrade Phase 4	12/19/2023	<b>Federal Aid</b>	\$500,000				<b>\$500,000</b>
24046	Traffic Signals		<b>Regional Swap</b>	\$500,000				<b>\$500,000</b>

Project ID	Project Number	Approval Level		2024	2025	2026	2027	Totals
Sponsor	Location	Letting Date						
STIP ID	Work Codes							

STBG

45475	STP-U-8477(615)--70-77	Authorized	<b>Total</b>	<b>\$10,000,000</b>				<b>\$10,000,000</b>
Windsor Heights	In the city of Windsor Heights, 73rd Street from University to Hickman	3/19/2024	<b>Federal Aid</b>	\$2,250,000				<b>\$2,250,000</b>
24120	Pavement Rehab/Widen		<b>Regional</b>	\$2,250,000				<b>\$2,250,000</b>
			<b>Swap</b>					

TAP

48662	TAP-T-8177(601)--8V-25	Authorized	<b>Total</b>	<b>\$800,000</b>				<b>\$800,000</b>
Waukee	In the city of Waukee, traffic signal, school crossing, and trail crossing improvements at 22 locations	4/16/2024	<b>Federal Aid</b>	\$132,800				<b>\$132,800</b>
24127	Railroad Signals, Traffic Signs, Ped/Bike Miscellaneous		<b>Regional</b>	\$132,800				<b>\$132,800</b>
			<b>Swap</b>					



**MPO 27 / DMATS**

Project ID	Project Number	Approval Level		2024	2025	2026	2027	Totals
Sponsor	Location	Letting Date						
STIP ID	Work Codes							

PL

13239	RGPL-PA27(--PL-31	Authorized	<b>Total</b>	<b>\$159,921</b>	<b>\$174,056</b>	<b>\$177,056</b>	<b>\$177,056</b>	<b>\$688,089</b>
MPO 27 / DMATS	MPO Planning: Transportation Planning in DMATS area		<b>Federal Aid</b>	\$137,000	\$140,000	\$143,000	\$143,000	<b>\$563,000</b>
24006	Trans Planning		<b>Regional</b>					
			<b>Swap</b>					

STBG

53030	STP-S-C031(121)--5E-31	Authorized	<b>Total</b>	<b>\$3,250,000</b>				<b>\$3,250,000</b>
Dubuque County	On Old Highway Rd, from Y21 E 4.9 mi to Cousins Road & on Y21, from Old Highway Rd south 1.1 mi	8/20/2024	<b>Federal Aid</b>	\$2,600,000				<b>\$2,600,000</b>
24485	HMA Resurfacing		<b>Regional</b>	\$2,600,000				<b>\$2,600,000</b>
			<b>Swap</b>					

MPO 28 / MPOJC

Project ID	Project Number	Approval Level		2024	2025	2026	2027	Totals
Sponsor	Location	Letting Date						
STIP ID	Work Codes							

NHPP

48578	IM-380())--13-52	Authorized	<b>Total</b>	<b>\$13,000,000</b>	<b>\$37,909,000</b>	<b>\$16,393,000</b>	<b>\$119,000</b>	<b>\$67,421,000</b>
Iowa Department of Transportation 24320	I 380: N of I-80 to N of Swan Lake Rd Grade and Pave, Bridge New, Traffic Signs		<b>Federal Aid</b>	\$11,700,000	\$34,118,100	\$14,753,700	\$107,100	<b>\$60,678,900</b>
			<b>Regional</b>					
			<b>Swap</b>					
38151	IM-NHS-080())--03-52	Authorized	<b>Total</b>	<b>\$17,222,000</b>	<b>\$22,862,000</b>	<b>\$12,631,000</b>	<b>\$477,000</b>	<b>\$53,192,000</b>
Iowa Department of Transportation 24314	I 80: 1.5 mi E of IA 1 to 0.9 mi E of Co Rd X30 Grade and Pave, Bridge Replacement, Grading		<b>Federal Aid</b>	\$14,638,700	\$19,432,700	\$10,736,350	\$405,450	<b>\$45,213,200</b>
			<b>Regional</b>					
			<b>Swap</b>					

DOT Note: Project will utilize NHFP funds for 2024, 2025, and 2026.

PL

39689	RGPL-PA28())--PL-52	Authorized	<b>Total</b>	<b>\$287,065</b>	<b>\$292,065</b>	<b>\$296,065</b>	<b>\$296,065</b>	<b>\$1,171,260</b>
MPO 28 / MPOJC 24034	JCCOG: METROPOLITAN PLANNING PL FUNDS Trans Planning		<b>Federal Aid</b>	\$231,000	\$236,000	\$240,000	\$240,000	<b>\$947,000</b>
			<b>Regional</b>					
			<b>Swap</b>					

**MPO 29 / SIMPCO**

Project ID	Project Number	Approval Level		2024	2025	2026	2027	Totals
Sponsor	Location	Letting Date						
STIP ID	Work Codes							

**CRP**

54685	NHSX-075-1(116)--3H-97	Authorized	<b>Total</b>	<b>\$2,030,454</b>				<b>\$2,030,454</b>
Iowa Department of Transportation	US 75: US 20 Interchange to N of Co Rd C80		<b>Federal Aid</b>	\$1,624,363				<b>\$1,624,363</b>
24553	Pavement Planing		<b>Regional</b>					
			<b>Swap</b>					

**HSIP**

39380	HSIPX-020()--3L-97	Authorized	<b>Total</b>	<b>\$13,000,750</b>				<b>\$13,000,750</b>
Iowa Department of Transportation	US 20: Nebraska to 0.4 mi E of Co Rd D22 (EB/WB)		<b>Federal Aid</b>	\$11,700,675				<b>\$11,700,675</b>
24383	Pavement Rehab, Paved Shoulder Strengthening		<b>Regional</b>					
			<b>Swap</b>					

DOT Note: Project includes 3R and HSIP funds

55585	IHSIPX-029-6()127--08-97	Authorized	<b>Total</b>	<b>\$666,586</b>				<b>\$666,586</b>
Iowa Department of Transportation	I 29: Monona County to Sergeant Bluff		<b>Federal Aid</b>	\$599,927				<b>\$599,927</b>
24556	Pavement Markings		<b>Regional</b>					
			<b>Swap</b>					

**NHPP**

54635	NHSX-012()--3H-97	Authorized	<b>Total</b>	<b>\$2,000,000</b>				<b>\$2,000,000</b>
Iowa Department of Transportation	IA 12: Military Rd in Sioux City to S Jct IA 3		<b>Federal Aid</b>	\$1,600,000				<b>\$1,600,000</b>
24359	Pavement Rehab		<b>Regional</b>					
			<b>Swap</b>					

**PL**

18694	RGPL-PA29()--PL-97	Authorized	<b>Total</b>	<b>\$207,201</b>	<b>\$211,201</b>	<b>\$214,201</b>	<b>\$214,201</b>	<b>\$846,804</b>
MPO 29 / SIMPCO	RGLPL: SIMPCO: MPO Planning		<b>Federal Aid</b>	\$179,000	\$183,000	\$186,000	\$186,000	<b>\$734,000</b>
24026	Trans Planning		<b>Regional</b>					
			<b>Swap</b>					

Project ID	Project Number	Approval Level		2024	2025	2026	2027	Totals
Sponsor	Location	Letting Date						
STIP ID	Work Codes							

STBG

54671	BRF-012)--38-97	Authorized	<b>Total</b>	<b>\$2,202,000</b>				<b>\$2,202,000</b>
Iowa Department of Transportation	IA 12: Gordon Dr Viaduct in Sioux City		<b>Federal Aid</b>	\$1,761,600				<b>\$1,761,600</b>
24376	Bridge Rehabilitation		<b>Regional Swap</b>					
48367	STP-U-6890(612)--70-97	Authorized	<b>Total</b>	<b>\$2,760,000</b>				<b>\$2,760,000</b>
Sergeant Bluff	In the city of Sergeant Bluff, On First Street, from Fareway entrance to Old Lakeport Road	4/16/2024	<b>Federal Aid</b>	\$1,794,000				<b>\$1,794,000</b>
24498	Pavement Rehab/Widen		<b>Regional Swap</b>	\$1,794,000				<b>\$1,794,000</b>
38311	STP-U-7057(711)--70-97	Authorized	<b>Total</b>	<b>\$1,724,900</b>				<b>\$1,724,900</b>
Sioux City	In the city of Sioux City, On South Cecelia St, from Dodge Ave to Morningside Ave	12/19/2023	<b>Federal Aid</b>	\$1,379,900				<b>\$1,379,900</b>
24112	Pavement Rehab		<b>Regional Swap</b>	\$1,379,900				<b>\$1,379,900</b>

TAP

39148	TAP-U-6890(611)--8I-97	Authorized	<b>Total</b>	<b>\$536,500</b>				<b>\$536,500</b>
Sergeant Bluff	In the city of Sergeant Bluff, along Old Lakeport Rd, 1st St to S Ridge Rd and along Baker Dr, 1st St to Baker Park	4/16/2024	<b>Federal Aid</b>	\$429,200				<b>\$429,200</b>
24016	PCC Sidewalk/Trail		<b>Regional Swap</b>	\$429,200				<b>\$429,200</b>
52361	TAP-U-7057(717)--8I-97	Authorized	<b>Total</b>	<b>\$654,600</b>				<b>\$654,600</b>
Sioux City	In the city of Sioux City, Trl along OldLakeportRd from S RdgRd to DonnerAve, spur from Green Vly GC to Old LakeportRd	5/21/2024	<b>Federal Aid</b>	\$515,000				<b>\$515,000</b>
24061	Ped/Bike Grade & Pave		<b>Regional Swap</b>	\$515,000				<b>\$515,000</b>

**MPO 30 / INRCOG**

Project ID	Project Number	Approval Level		2024	2025	2026	2027	Totals
Sponsor	Location	Letting Date						
STIP ID	Work Codes							

**CMAQ**

52904	STP-A-8155(784)--86-07	Authorized	<b>Total</b>	<b>\$910,000</b>				<b>\$910,000</b>
Waterloo	In the city of Waterloo, On ANSBOROUGH AVE, from Downing Ave S 2.7 miles to Fisher Dr, traffic signal improvements Traffic Signals, Fiber Optic Installation	4/15/2025	<b>Federal Aid</b>	\$728,000				<b>\$728,000</b>
24502			<b>Regional Swap</b>					
52903	STP-A-8155(785)--86-07	Authorized	<b>Total</b>	<b>\$1,100,000</b>				<b>\$1,100,000</b>
Waterloo	In the city of Waterloo, On BROADWAY ST, from 1st St NW 4.0 miles to US 218 Slip Ramps, traffic signal improvements Traffic Signals, Fiber Optic Installation	4/15/2025	<b>Federal Aid</b>	\$880,000				<b>\$880,000</b>
24523			<b>Regional Swap</b>					

**Grant**

55026	HDP-8155(787)--71-07	Authorized	<b>Total</b>	<b>\$18,015,000</b>	<b>\$10,926,000</b>	<b>\$10,346,000</b>		<b>\$39,287,000</b>
Waterloo	In the city of Waterloo, La Porte Rd Revitalization, from E Shaulis Rd N 2.7 miles to US 218 Slip Ramp PCC Pavement - Replace, Ped/Bike Grade & Pave		<b>Federal Aid</b>	\$14,325,555	\$10,118,375	\$6,136,225		<b>\$30,580,155</b>
24517			<b>Regional Swap</b>	\$4,653,255	\$2,830,500	\$2,711,900		<b>\$10,195,655</b>
				\$115,500				<b>\$115,500</b>

PA Note: This is the overall project. Reference TPMS 48388, 52427, and 39136 for the individual construction projects.

DOT Note: RAISE 22

**HBP**

38459	BROS-8155(759)--8J-07	Authorized	<b>Total</b>	<b>\$1,950,000</b>				<b>\$1,950,000</b>
Waterloo	In the city of Waterloo, On Hammond Ave, Over Sink Creek, from East Orange Rd S 0.15 miles to structure Bridge Replacement	6/18/2024	<b>Federal Aid</b>	\$1,000,000				<b>\$1,000,000</b>
24448			<b>Regional Swap</b>					

**PL**

16106	RGPL-PA30()--PL-07	Authorized	<b>Total</b>	<b>\$298,638</b>	<b>\$303,638</b>	<b>\$308,638</b>	<b>\$308,638</b>	<b>\$1,219,552</b>
MPO 30 / INRCOG	Waterloo MPO Planning: PL For Waterloo MPO Transportation Planning Trans Planning		<b>Federal Aid</b>	\$239,000	\$244,000	\$249,000	\$249,000	<b>\$981,000</b>
24039			<b>Regional Swap</b>					

Project ID	Project Number	Approval Level		2024	2025	2026	2027	Totals
Sponsor	Location	Letting Date						
STIP ID	Work Codes							

STBG

37821	STP-U-2312(605)--70-07	Authorized	<b>Total</b>	<b>\$2,185,500</b>				<b>\$2,185,500</b>
Elk Run Heights	In the city of Elk Run Heights, On Lafayette Rd & Gilbertville Rd, from WCL east and southeast 0.65 miles to Amber Ln	9/17/2024	<b>Federal Aid</b>	\$1,430,000				<b>\$1,430,000</b>
24121	Grade and Pave		<b>Regional Swap</b>	\$1,430,000				<b>\$1,430,000</b>
45241	STP-U-2432(614)--70-07	Authorized	<b>Total</b>	<b>\$6,095,000</b>				<b>\$6,095,000</b>
Evansdale	In the city of Evansdale, On Lafayette Rd, from Evans Rd E 1.4 miles to ECL	8/20/2024	<b>Federal Aid</b>	\$1,707,000				<b>\$1,707,000</b>
24043	PCC Pavement - Replace, Ped/Bike Paving		<b>Regional Swap</b>	\$1,707,000				<b>\$1,707,000</b>
45240	STP-U-PA30(605)--70-07	Authorized	<b>Total</b>	<b>\$625,000</b>				<b>\$625,000</b>
MPO 30 / INRCOG	NE Industrial Access: NEPA & Preliminary Design		<b>Federal Aid</b>	\$480,000				<b>\$480,000</b>
24042	Outside Services Planning		<b>Regional Swap</b>	\$480,000				<b>\$480,000</b>

RPA 1

Project ID	Project Number	Approval Level		2024	2025	2026	2027	Totals
Sponsor	Location	Letting Date						
STIP ID	Work Codes							

HBP

53349	BROS-C022(98)--8J-22	Authorized	<b>Total</b>	<b>\$400,000</b>				<b>\$400,000</b>
Clayton County	On 300TH ST, Over MINERS CREEK, S12 T92 R03	6/18/2024	<b>Federal Aid</b>	\$400,000				<b>\$400,000</b>
24232	Bridge Replacement		<b>Regional</b>					
			<b>Swap</b>					
53184	BROS-C033(157)--8J-33	Authorized	<b>Total</b>	<b>\$560,000</b>				<b>\$560,000</b>
Fayette County	On 240TH ST, Over HAUGH CREEK, S8 T94 R10	7/16/2024	<b>Federal Aid</b>	\$460,000				<b>\$460,000</b>
24401	Bridge Replacement		<b>Regional</b>					
			<b>Swap</b>					
38653	BROS-C045(94)--8J-45	Authorized	<b>Total</b>	<b>\$445,000</b>				<b>\$445,000</b>
Howard County	On 180th St, Over Bohemian Creek, S3 T97 R11	11/21/2023	<b>Federal Aid</b>	\$445,000				<b>\$445,000</b>
24182	Bridge Replacement		<b>Regional</b>					
			<b>Swap</b>					
53182	BRS-4870(601)--60-33	Authorized	<b>Total</b>	<b>\$2,050,000</b>				<b>\$2,050,000</b>
Fayette County	In the city of Maynard, On 1ST ST N, Over VOLGA RIVER, S14 T92 R09	7/16/2024	<b>Federal Aid</b>	\$1,600,000				<b>\$1,600,000</b>
24399	Bridge Replacement		<b>Regional</b>					
			<b>Swap</b>	\$400,000				<b>\$400,000</b>
53185	BRS-C033(155)--60-33	Authorized	<b>Total</b>	<b>\$560,000</b>				<b>\$560,000</b>
Fayette County	On B44, Over SMALL DRY RUN, S9 T95 R10	4/16/2024	<b>Federal Aid</b>	\$368,000				<b>\$368,000</b>
24402	Bridge Replacement		<b>Regional</b>					
			<b>Swap</b>	\$92,000				<b>\$92,000</b>
44867	BRS-C045(92)--60-45	Authorized	<b>Total</b>	<b>\$2,100,000</b>				<b>\$2,100,000</b>
Howard County	On V58, Over Upper Iowa River, S10 T100 R11	12/19/2023	<b>Federal Aid</b>	\$1,680,000				<b>\$1,680,000</b>
24183	Bridge Replacement		<b>Regional</b>					
			<b>Swap</b>	\$420,000				<b>\$420,000</b>
32136	BRS-C096(138)--60-96	Authorized	<b>Total</b>	<b>\$800,000</b>				<b>\$800,000</b>
Winneshiek County	On W46, Over YELLOW RIVER, S9 T96 R07	4/16/2024	<b>Federal Aid</b>	\$640,000				<b>\$640,000</b>
24217	Bridge Replacement		<b>Regional</b>					
			<b>Swap</b>	\$160,000				<b>\$160,000</b>

Project ID	Project Number	Approval Level		2024	2025	2026	2027	Totals
Sponsor	Location	Letting Date						
STIP ID	Work Codes							

HSIP

53181	HRRR-C033(149)--5R-33	Authorized	<b>Total</b>	<b>\$641,400</b>				<b>\$641,400</b>
Fayette County	B40 From Highway 18 to 267th St. Intersection	1/22/2025	<b>Federal Aid</b>	\$491,400				<b>\$491,400</b>
24396	HMA Paved Shoulder - New		<b>Regional</b>					
			<b>Swap</b>					

DOT Note: Project includes \$491,000 of HRRR funds.

NHPP

54607	NHSX-003)--3H-33	Authorized	<b>Total</b>	<b>\$943,000</b>				<b>\$943,000</b>
Iowa Department of Transportation	IA 3: In Oelwein, from NCL to 9th Ave SE		<b>Federal Aid</b>	\$754,400				<b>\$754,400</b>
24342	Pavement Rehab		<b>Regional</b>					
			<b>Swap</b>					
54606	NHSX-150)--3H-33	Authorized	<b>Total</b>	<b>\$3,610,000</b>				<b>\$3,610,000</b>
Iowa Department of Transportation	IA 150: West Union to Winneshiek Co		<b>Federal Aid</b>	\$2,888,000				<b>\$2,888,000</b>
24341	Pavement Rehab		<b>Regional</b>					
			<b>Swap</b>					

STBG

20	RGPL-PA01(RTP)--ST-00	Authorized	<b>Total</b>	<b>\$50,000</b>	<b>\$52,500</b>	<b>\$55,125</b>	<b>\$57,875</b>	<b>\$215,500</b>
RPA 1	UERPC RPA-1 - TPWP supplemental STBG		<b>Federal Aid</b>	\$40,000	\$42,000	\$44,100	\$46,300	<b>\$172,400</b>
24037	Trans Planning		<b>Regional</b>	\$40,000	\$42,000	\$44,100	\$46,300	<b>\$172,400</b>
			<b>Swap</b>					
54609	STP-056)--2C-22	Authorized	<b>Total</b>	<b>\$2,817,000</b>				<b>\$2,817,000</b>
Iowa Department of Transportation	IA 56: Fayette Co Line to WCL of Elkader		<b>Federal Aid</b>	\$2,253,600				<b>\$2,253,600</b>
24344	Pavement Rehab		<b>Regional</b>					
			<b>Swap</b>					
54608	STP-056)--2C-33	Authorized	<b>Total</b>	<b>\$3,204,000</b>				<b>\$3,204,000</b>
Iowa Department of Transportation	IA 56: IA 150 in West Union to Clayton Co Line		<b>Federal Aid</b>	\$2,563,200				<b>\$2,563,200</b>
24343	Pavement Rehab		<b>Regional</b>					
			<b>Swap</b>					



Project ID	Project Number	Approval Level		2024	2025	2026	2027	Totals
Sponsor	Location	Letting Date						
STIP ID	Work Codes							

STBG

37450	STP-S-C045(90)--5E-45	Authorized	<b>Total</b>	<b>\$4,069,000</b>				<b>\$4,069,000</b>
Howard County	On V10, from Hwy 9 North 9.5 Miles to MN Boarder	2/20/2024	<b>Federal Aid</b>	\$2,819,000				<b>\$2,819,000</b>
24181	Pave		<b>Regional</b>	\$2,819,000				<b>\$2,819,000</b>
			<b>Swap</b>					
37438	STP-S-C096(154)--5E-96	Authorized	<b>Total</b>	<b>\$1,580,000</b>				<b>\$1,580,000</b>
Winneshiek County	On Co. Rd. W14, from Spillville (B16) 4 miles to Fort Atkinson (St Hwy 24)	6/18/2024	<b>Federal Aid</b>	\$1,250,000				<b>\$1,250,000</b>
24215	Pavement Rehab		<b>Regional</b>	\$1,250,000				<b>\$1,250,000</b>
			<b>Swap</b>					
38661	STP-S-C096(155)--5E-96	Authorized	<b>Total</b>	<b>\$2,170,000</b>				<b>\$2,170,000</b>
Winneshiek County	On Co. Rd. A46 and Co. Rd. W14, from Ridgeway S 7.1 miles to Spillville (B16)	6/18/2024	<b>Federal Aid</b>	\$570,000				<b>\$570,000</b>
24214	Pavement Rehab		<b>Regional</b>	\$570,000				<b>\$570,000</b>
			<b>Swap</b>					

## RPA 2

Project ID	Project Number	Approval Level		2024	2025	2026	2027	Totals
Sponsor	Location	Letting Date						
STIP ID	Work Codes							

### Grant

54921	HDP-1372(623)--71-17	Authorized	<b>Total</b>	<b>\$300,000</b>				<b>\$300,000</b>
Clear Lake	In the city of Clear Lake, On 4th Avenue South, from		<b>Federal Aid</b>	\$300,000				<b>\$300,000</b>
24504	1st Ave S. at City Park E to the Trolley Trail crossing 4th Ave. S		<b>Regional</b>					
	Planning Study - Other		<b>Swap</b>					

DOT Note: RAISE Grant, 2023

### HBP

4465	BROS-C041(136)--8J-41	Authorized	<b>Total</b>	<b>\$350,000</b>				<b>\$350,000</b>
Hancock County	On Crane Avenue, Over Buffalo Creek, W1/4 S04 T97	1/17/2024	<b>Federal Aid</b>	\$350,000				<b>\$350,000</b>
24164	R26 Bridge Replacement		<b>Regional</b>					
			<b>Swap</b>					
10477	BROS-C041(137)--8J-41	Authorized	<b>Total</b>	<b>\$225,000</b>				<b>\$225,000</b>
Hancock County	On Birch Avenue, Over Lindsey Creek, S30 T97 R26	1/17/2024	<b>Federal Aid</b>	\$225,000				<b>\$225,000</b>
24165	Bridge Replacement		<b>Regional</b>					
			<b>Swap</b>					
52820	BROS-C041(138)--8J-41	Authorized	<b>Total</b>	<b>\$250,000</b>				<b>\$250,000</b>
Hancock County	On HILL AVE, Over DD #159, S20 T94 R25	1/17/2024	<b>Federal Aid</b>	\$250,000				<b>\$250,000</b>
24166	Bridge Replacement		<b>Regional</b>					
			<b>Swap</b>					
45178	BROS-C055(200)--5F-55	Authorized	<b>Total</b>	<b>\$725,000</b>				<b>\$725,000</b>
Kossuth County	On P30, Over FOUR MILE CREEK, S28 T95 R29	11/21/2023	<b>Federal Aid</b>	\$725,000				<b>\$725,000</b>
24229	Bridge Replacement		<b>Regional</b>					
			<b>Swap</b>					
38583	BROS-C095(86)--8J-95	Authorized	<b>Total</b>	<b>\$300,000</b>				<b>\$300,000</b>
Winnebago County	On 200th Avenue, Over DRAINAGE DITCH, from		<b>Federal Aid</b>	\$300,000				<b>\$300,000</b>
24257	490th Street N 0.5 miles to existing structure S16 T100 R23		<b>Regional</b>					
	RCB Culvert Replacement - Single Box		<b>Swap</b>					

Project ID	Project Number	Approval Level		2024	2025	2026	2027	Totals
Sponsor	Location	Letting Date						
STIP ID	Work Codes							

HBP

52846	BROS-C095(87)--8J-95	Authorized	<b>Total</b>	<b>\$250,000</b>				<b>\$250,000</b>
Winnebago County	On 460TH ST, Over DRAINAGE DITCH, from 160th Ave W 0.3 miles to Existing Structure S3 T99 R24	3/19/2024	<b>Federal Aid</b>	\$250,000				<b>\$250,000</b>
24258	RCB Culvert Replacement - Single Box		<b>Regional Swap</b>					
37666	BROS-C098(85)--5F-98	Authorized	<b>Total</b>	<b>\$600,000</b>				<b>\$600,000</b>
Worth County	On S18, Over STREAM, S3 T98 R22	8/20/2024	<b>Federal Aid</b>	\$600,000				<b>\$600,000</b>
24201	Bridge Replacement		<b>Regional Swap</b>					
24976	BRS-C055(199)--60-55	Authorized	<b>Total</b>	<b>\$675,000</b>				<b>\$675,000</b>
Kossuth County	P64: W. Line of 33 Buffalo Twp. over Lidner Creek	11/21/2023	<b>Federal Aid</b>	\$540,000				<b>\$540,000</b>
24228	Bridge Replacement		<b>Regional Swap</b>	\$135,000				<b>\$135,000</b>

HSIP

54718	HSIPX-003(--3L-35	Authorized	<b>Total</b>	<b>\$6,020,000</b>				<b>\$6,020,000</b>
Iowa Department of Transportation	IA 3: I-35 to 0.15 mi W of WCL Hampton		<b>Federal Aid</b>	\$5,418,000				<b>\$5,418,000</b>
24384	Pavement Rehab, Paved Shoulder Strengthening		<b>Regional Swap</b>					

DOT Note: Project includes 3R and HSIP funds

NHPP

45339	NHSX-065(--3H-17	Authorized	<b>Total</b>	<b>\$22,116,000</b>				<b>\$22,116,000</b>
Iowa Department of Transportation	US 65: 0.1 mi S of 27th St SW to 6th St S in Mason City		<b>Federal Aid</b>	\$17,492,800				<b>\$17,492,800</b>
24518	Grade and Pave, Traffic Signals, Right of Way		<b>Regional Swap</b>	\$1,000,000				<b>\$1,000,000</b>

Project ID	Project Number	Approval Level		2024	2025	2026	2027	Totals
Sponsor	Location	Letting Date						
STIP ID	Work Codes							

STBG

39237	BRF-003()--38-35	Authorized	<b>Total</b>	<b>\$620,000</b>				<b>\$620,000</b>
Iowa Department of Transportation	IA 3: Squaw Creek 0.6 mi E of US 65 in Hampton		<b>Federal Aid</b>	\$496,000				<b>\$496,000</b>
24374	Bridge Deck Overlay		<b>Regional Swap</b>					
45367	BRF-014()--38-34	Authorized	<b>Total</b>	<b>\$1,676,000</b>				<b>\$1,676,000</b>
Iowa Department of Transportation	IA 14: Flood Creek 3.6 mi S of Co Rd B45		<b>Federal Aid</b>	\$1,340,800				<b>\$1,340,800</b>
24295	Bridge Replacement, Right of Way		<b>Regional Swap</b>					
39066	STP-S-C035(121)--5E-35	Authorized	<b>Total</b>	<b>\$2,200,000</b>				<b>\$2,200,000</b>
Franklin County	On C13 (250th Street), from S25 (Heather Avenue)	3/19/2024	<b>Federal Aid</b>	\$500,000				<b>\$500,000</b>
24179	E 8 miles to S43 (Olive Avenue) HMA Resurfacing with Milling		<b>Regional Swap</b>	\$500,000				<b>\$500,000</b>

TAP

48646	TAP-R-4135(605)--8T-95	Authorized	<b>Total</b>	<b>\$108,669</b>				<b>\$108,669</b>
Lake Mills	In the city of Lake Mills, trail along Main St E, from existing trail west to east side of Dollar General	8/20/2024	<b>Federal Aid</b>	\$87,000				<b>\$87,000</b>
24131	Ped/Bike Grade & Pave		<b>Regional Swap</b>	\$87,000				<b>\$87,000</b>
52742	TAP-R-C017(118)--8T-17	Authorized	<b>Total</b>	<b>\$335,150</b>				<b>\$335,150</b>
Cerro Gordo County Conservation Board	On Prairie Land Trail, from Grouse sw 1 Miles to Finch	4/16/2024	<b>Federal Aid</b>	\$235,000				<b>\$235,000</b>
24130	Ped/Bike Grading		<b>Regional Swap</b>	\$235,000				<b>\$235,000</b>

Project ID	Project Number	Approval Level		2024	2025	2026	2027	Totals
Sponsor	Location	Letting Date						
STIP ID	Work Codes							

TAP

52743	TAP-U-1242(620)--8I-34	Authorized	<b>Total</b>	<b>\$335,000</b>				<b>\$335,000</b>
Charles City	In the city of Charles City, On Charley Western Trail, trail from F Street W along 11th Ave to North Grand Ave.	6/18/2024	<b>Federal Aid</b>	\$228,000				<b>\$228,000</b>
24071			<b>Regional</b>	\$228,000				<b>\$228,000</b>
	Ped/Bike Grade & Pave		<b>Swap</b>					

### RPA 3

Project ID	Project Number	Approval Level		2024	2025	2026	2027	Totals
Sponsor	Location	Letting Date						
STIP ID	Work Codes							

#### HSIP

38876	HRRR-C072(80)--5R-72	Authorized	<b>Total</b>	<b>\$6,458,000</b>				<b>\$6,458,000</b>
Osceola County	L32:HWY9-MNLIN; L40:NW Blvd-A30; A22:SIBLEY-HWY59; A34:ASHTON-HWY59	11/21/2023	<b>Federal Aid</b>	\$2,717,000				<b>\$2,717,000</b>
24154	Pavement Rehab, Granular Shoulders		<b>Regional</b>	\$1,419,000				<b>\$1,419,000</b>
			<b>Swap</b>					

DOT Note: Project includes \$1,298,000 of HRRR funds.

#### NHPP

54597	NHSX-018)--3H-84	Authorized	<b>Total</b>	<b>\$732,000</b>				<b>\$732,000</b>
Iowa Department of Transportation	US 18: ECL Rock Valley to Hull		<b>Federal Aid</b>	\$585,600				<b>\$585,600</b>
24336	Patching		<b>Regional</b>					
			<b>Swap</b>					
54612	NHSX-060)--3H-84	Authorized	<b>Total</b>	<b>\$221,000</b>				<b>\$221,000</b>
Iowa Department of Transportation	IA 60: 0.8 mi S of Co Rd B46 to 0.4 mi N of Co Rd B46 (NB)		<b>Federal Aid</b>	\$176,800				<b>\$176,800</b>
24345	Pavement Rehab		<b>Regional</b>					
			<b>Swap</b>					

#### RTP

52791	NRT-C030(68)--9G-30	Authorized	<b>Total</b>	<b>\$680,220</b>				<b>\$680,220</b>
Dickinson County Board of Supervisors	Extension of Spine Trail, S along 225th Ave., W through Pioneer Park, S along U.S. Hwy 71 to 240th St.	10/15/2024	<b>Federal Aid</b>	\$285,690				<b>\$285,690</b>
24128	Ped/Bike Grade & Pave		<b>Regional</b>					
			<b>Swap</b>					

#### STBG

52505	BRF-018)--38-21	Authorized	<b>Total</b>	<b>\$3,426,000</b>				<b>\$3,426,000</b>
Iowa Department of Transportation	US 18: Stony Creek 5.3 mi W of W Jct US 71		<b>Federal Aid</b>	\$2,740,800				<b>\$2,740,800</b>
24559	Bridge New, Right of Way		<b>Regional</b>					
			<b>Swap</b>					

DOT Note: Project might be funded with ER. AC this project.

Project ID	Project Number	Approval Level		2024	2025	2026	2027	Totals
Sponsor	Location	Letting Date						
STIP ID	Work Codes							

STBG

141	RGPL-PA03()--ST-00	Authorized	<b>Total</b>	<b>\$47,500</b>	<b>\$47,500</b>	<b>\$47,500</b>	<b>\$47,500</b>	<b>\$190,000</b>
RPA 3	NWIPDC - RPA 3: RPA 3 FHWA PLANNING		<b>Federal Aid</b>	\$38,000	\$38,000	\$38,000	\$38,000	<b>\$152,000</b>
24013	Trans Planning		<b>Regional</b>	\$38,000	\$38,000	\$38,000	\$38,000	<b>\$152,000</b>
			<b>Swap</b>					
54599	STP-004()--2C-74	Authorized	<b>Total</b>	<b>\$4,700,000</b>				<b>\$4,700,000</b>
Iowa Department of Transportation	IA 4: Co Rd B63 in Mallard to 14th St in Emmetsburg		<b>Federal Aid</b>	\$3,760,000				<b>\$3,760,000</b>
24337	Pavement Rehab		<b>Regional</b>					
			<b>Swap</b>					
54600	STP-010()--2C-71	Authorized	<b>Total</b>	<b>\$322,000</b>				<b>\$322,000</b>
Iowa Department of Transportation	IA 10: In Paulina, from the WCL to the ECL		<b>Federal Aid</b>	\$257,600				<b>\$257,600</b>
24338	Pavement Rehab		<b>Regional</b>					
			<b>Swap</b>					
44830	STP-S-C030(69)--5E-30	Authorized	<b>Total</b>	<b>\$1,500,000</b>				<b>\$1,500,000</b>
Dickinson County	On M-27, from North of Highway #9 N	3/19/2024	<b>Federal Aid</b>	\$900,000				<b>\$900,000</b>
24187	approximately 1.4 miles to Old RR in Lake Park		<b>Regional</b>	\$900,000				<b>\$900,000</b>
	Pavement Rehab/Widen		<b>Swap</b>					
39074	STP-S-C071(89)--5E-71	Authorized	<b>Total</b>	<b>\$3,010,000</b>				<b>\$3,010,000</b>
Obrien County	On M-12 Vine Ave., from 320th Street S Approx. 6.9	1/17/2024	<b>Federal Aid</b>	\$1,008,000				<b>\$1,008,000</b>
24213	miles to 390th Street		<b>Regional</b>	\$1,008,000				<b>\$1,008,000</b>
	Pavement Rehab		<b>Swap</b>					

Project ID	Project Number	Approval Level		2024	2025	2026	2027	Totals
Sponsor	Location	Letting Date						
STIP ID	Work Codes							

TAP

39446	TAP-R-C021(155)--8T-21	Authorized	<b>Total</b>	<b>\$1,187,707</b>				<b>\$1,187,707</b>
Clay County Board of Supervisors	Trail construction from existing trail at 300th St., E to US 71, N along US 71 ROW to 270th St.	4/16/2024	<b>Federal Aid</b>	\$950,028				<b>\$950,028</b>
24024	Ped/Bike Grade & Pave		<b>Regional</b>	\$950,028				<b>\$950,028</b>
			<b>Swap</b>					



**RPA 4**

Project ID	Project Number	Approval Level		2024	2025	2026	2027	Totals
Sponsor	Location	Letting Date						
STIP ID	Work Codes							

**CRP**

55145	NHSX-059-6(046)--3H-47	Authorized	<b>Total</b>	<b>\$614,000</b>				<b>\$614,000</b>
Iowa Department of Transportation	Susan Lawrence Dr to Father Dailey Dr in Ida Grove		<b>Federal Aid</b>	\$491,200				<b>\$491,200</b>
24548	Pavement Planing		<b>Regional Swap</b>					
55146	STP-141-2(069)--2C-67	Authorized	<b>Total</b>	<b>\$519,000</b>				<b>\$519,000</b>
Iowa Department of Transportation	ECL Ute to Crawford Co Line		<b>Federal Aid</b>	\$415,200				<b>\$415,200</b>
24549	Pavement Planing		<b>Regional Swap</b>					

**HBP**

47169	BROS-C018(93)--5F-18	Authorized	<b>Total</b>	<b>\$900,000</b>				<b>\$900,000</b>
Cherokee County	On 590th Street, over Maple River, S32 T91 R39	2/20/2024	<b>Federal Aid</b>	\$900,000				<b>\$900,000</b>
24238	Bridge Replacement		<b>Regional Swap</b>					

**NHPP**

39379	IMX-029()-02-97	Authorized	<b>Total</b>	<b>\$13,766,000</b>	<b>\$238,000</b>			<b>\$14,004,000</b>
Iowa Department of Transportation	I 29: IA 141 Interchange		<b>Federal Aid</b>	\$12,389,400	\$214,200			<b>\$12,603,600</b>
24390	Grade and Pave, Bridge Replacement, Lighting		<b>Regional Swap</b>					

**STBG**

218	RGPL-PA04(RTP)--ST-00	Authorized	<b>Total</b>	<b>\$56,000</b>	<b>\$56,000</b>	<b>\$56,000</b>	<b>\$56,000</b>	<b>\$224,000</b>
RPA 4	SIMPCO - RPA 4: RPA 4 FHWA PLANNING		<b>Federal Aid</b>	\$46,800	\$46,800	\$46,800	\$46,800	<b>\$187,200</b>
24025	Trans Planning		<b>Regional Swap</b>	\$46,800	\$46,800	\$46,800	\$46,800	<b>\$187,200</b>

Project ID	Project Number	Approval Level		2024	2025	2026	2027	Totals
Sponsor	Location	Letting Date						
STIP ID	Work Codes							

STBG

54601	STP-143()--2C-18	Authorized	<b>Total</b>	<b>\$144,000</b>				<b>\$144,000</b>
Iowa Department of Transportation	IA 143: E Section St to E Railroad St in Marcus		<b>Federal Aid</b>	\$115,200				<b>\$115,200</b>
24339	Pavement Rehab		<b>Regional</b>					
			<b>Swap</b>					

TAP

38952	TAP-R-4762(602)--8T-18	Authorized	<b>Total</b>	<b>\$412,375</b>				<b>\$412,375</b>
Marcus	In the city of Marcus, PCC trail from City Park to Holmes St & cemetery along Fenton St, Locust St, Elm St, Highland	12/19/2023	<b>Federal Aid</b>	\$329,900				<b>\$329,900</b>
24117			<b>Regional</b>	\$329,900				<b>\$329,900</b>
	Ped/Bike Grade & Pave		<b>Swap</b>					

PA Note: Amendment approved by Policy Board 9/28/2023

RPA 5

Project ID	Project Number	Approval Level		2024	2025	2026	2027	Totals
Sponsor	Location	Letting Date						
STIP ID	Work Codes							

HBP

47216	BROS-C013(106)--5F-13	Authorized	<b>Total</b>	<b>\$1,200,000</b>				<b>\$1,200,000</b>
Calhoun County	On Valley Ave, Over West Cedar Creek, S17 T87 N R31 W	2/20/2024	<b>Federal Aid</b>	\$1,199,000				<b>\$1,199,000</b>
24169	RCB Culvert Replacement - Twin Box		<b>Regional</b>					
			<b>Swap</b>					
38809	BROS-C040(112)--5F-40	Authorized	<b>Total</b>	<b>\$400,000</b>				<b>\$400,000</b>
Hamilton County	On 250th St., Over Branch of South Skunk River (D.D. #4: Castner-Williams-Askland), in NW S23 T88N R24W	11/21/2023	<b>Federal Aid</b>	\$400,000				<b>\$400,000</b>
24155	Bridge Replacement		<b>Regional</b>					
			<b>Swap</b>					
29480	BROS-C076(70)--8J-76	Authorized	<b>Total</b>	<b>\$988,000</b>				<b>\$988,000</b>
Pocahontas County	On 160th St (Cal) / 640th St (Poc) Over South Br Lizard, S3 T89 R31 (Cal) / S34 T90 R31 (Poc)	11/21/2023	<b>Federal Aid</b>	\$950,000				<b>\$950,000</b>
24473	Bridge Replacement		<b>Regional</b>					
			<b>Swap</b>					
53037	BROS-C076(75)--8J-76	Authorized	<b>Total</b>	<b>\$483,000</b>				<b>\$483,000</b>
Pocahontas County	On 210TH AVE, Over LIZARD CK DD #53, S23 T92 R33	6/18/2024	<b>Federal Aid</b>	\$480,000				<b>\$480,000</b>
24505	RCB Culvert Replacement - Twin Box		<b>Regional</b>					
			<b>Swap</b>					
52429	BROS-C076(76)--8J-76	Authorized	<b>Total</b>	<b>\$598,000</b>				<b>\$598,000</b>
Pocahontas County	On 500TH ST, Over LIZARD CREEK, S25 T92 R33	6/18/2024	<b>Federal Aid</b>	\$595,000				<b>\$595,000</b>
24506	RCB Culvert Replacement - Twin Box		<b>Regional</b>					
			<b>Swap</b>					

HSIP

54654	HSIPX-020()-3L-94	Authorized	<b>Total</b>	<b>\$600,000</b>				<b>\$600,000</b>
Iowa Department of Transportation	US 20: Poplar Ave Intersection		<b>Federal Aid</b>	\$540,000				<b>\$540,000</b>
24373	Grade and Pave		<b>Regional</b>					
			<b>Swap</b>					

Project ID	Project Number	Approval Level		2024	2025	2026	2027	Totals
Sponsor	Location	Letting Date						
STIP ID	Work Codes							

STBG

45356	BRF-003)--38-76	Authorized	<b>Total</b>	<b>\$1,208,000</b>				<b>\$1,208,000</b>
Iowa Department of Transportation	IA 3: Big Cedar Creek 6.3 mi W of IA 4		<b>Federal Aid</b>	\$966,400				<b>\$966,400</b>
24294	Culvert Replacement, Right of Way		<b>Regional Swap</b>					
54848	STP-015-6(6)--2C-76	Authorized	<b>Total</b>	<b>\$3,600,000</b>				<b>\$3,600,000</b>
Iowa Department of Transportation	IA 15 from IA 3 to Rolfe		<b>Federal Aid</b>	\$2,880,000				<b>\$2,880,000</b>
24482	HMA Pavement - Miscellaneous		<b>Regional Swap</b>					
38561	STP-S-C046(85)--5E-46	Authorized	<b>Total</b>	<b>\$2,000,000</b>				<b>\$2,000,000</b>
Humboldt County	On P 66, from US Hwy 3 5.5 miles to C26	3/19/2024	<b>Federal Aid</b>	\$1,000,000				<b>\$1,000,000</b>
24167	Pavement Rehab		<b>Regional Swap</b>	\$1,000,000				<b>\$1,000,000</b>
37777	STP-S-C076(74)--5E-76	Authorized	<b>Total</b>	<b>\$2,277,044</b>				<b>\$2,277,044</b>
Pocahontas County	On C-49 (570th Street), from 100th Avenue E 12 miles to Hwy 4 (220th Avenue)	11/21/2023	<b>Federal Aid</b>	\$1,500,000				<b>\$1,500,000</b>
24192	Pavement Rehab		<b>Regional Swap</b>	\$1,500,000				<b>\$1,500,000</b>

TAP

48685	TAP-U-2690(638)--8I-94	Authorized	<b>Total</b>	<b>\$680,000</b>				<b>\$680,000</b>
Fort Dodge	In the city of Fort Dodge, On N 22nd St from approx. 700 LF north of 16th Ave N to 25th Ave N	8/20/2024	<b>Federal Aid</b>	\$500,000				<b>\$500,000</b>
24135	Ped/Bike Structures		<b>Regional Swap</b>	\$500,000				<b>\$500,000</b>
38367	TAP-U-3595(609)--8I-46	Authorized	<b>Total</b>	<b>\$1,370,227</b>				<b>\$1,370,227</b>
Humboldt	In the city of Humboldt, On trail from east of eagle ridge drive east and trail extension in park	7/16/2024	<b>Federal Aid</b>	\$954,181				<b>\$954,181</b>
24091	Ped/Bike Structures		<b>Regional Swap</b>	\$954,181				<b>\$954,181</b>

RPA 6

Project ID	Project Number	Approval Level		2024	2025	2026	2027	Totals
Sponsor	Location	Letting Date						
STIP ID	Work Codes							

HBP

39071	BROS-C086(108)--8J-86	Authorized	<b>Total</b>	<b>\$525,000</b>				<b>\$525,000</b>
Tama County	On P Avenue, Over BRANCH COON CREEK, S15 T85N R14W	3/19/2024	<b>Federal Aid</b>	\$525,000				<b>\$525,000</b>
24148	RCB Culvert Replacement - Twin Box		<b>Regional Swap</b>					
39068	BROS-C086(109)--8J-86	Authorized	<b>Total</b>	<b>\$400,000</b>				<b>\$400,000</b>
Tama County	On E Avenue, Over BRANCH WOLF CREEK, S26 T86N R16W	5/21/2024	<b>Federal Aid</b>	\$400,000				<b>\$400,000</b>
24149	RCB Culvert Replacement - Single Box		<b>Regional Swap</b>					
39069	BROS-C086(110)--8J-86	Authorized	<b>Total</b>	<b>\$475,000</b>				<b>\$475,000</b>
Tama County	On F Avenue, Over BRANCH WOLF CREEK, S25 T86N R16W	5/21/2024	<b>Federal Aid</b>	\$475,000				<b>\$475,000</b>
24150	RCB Culvert Replacement - Single Box		<b>Regional Swap</b>					
39072	BROS-C086(111)--8J-86	Authorized	<b>Total</b>	<b>\$375,000</b>				<b>\$375,000</b>
Tama County	On 220th Street, Over SIMPSON CREEK, S6 T84N R13	3/19/2024	<b>Federal Aid</b>	\$375,000				<b>\$375,000</b>
24151	RCB Culvert Replacement - Twin Box		<b>Regional Swap</b>					
50977	BRS-5832(601)--60-42	Authorized	<b>Total</b>	<b>\$850,000</b>				<b>\$850,000</b>
Hardin County	In the city of Owasa, On ELM ST, Over BEAVER CREEK, S17 T88 R20	1/17/2024	<b>Federal Aid</b>	\$680,000				<b>\$680,000</b>
24186	Bridge Replacement-CCS		<b>Regional Swap</b>	\$170,000				<b>\$170,000</b>
29486	BRS-C079(66)--60-79	Authorized	<b>Total</b>	<b>\$525,000</b>				<b>\$525,000</b>
Poweshiek County	On F29, Over Drainage, S23 T80 R13	12/19/2023	<b>Federal Aid</b>	\$420,000				<b>\$420,000</b>
24270	RCB Culvert Replacement - Single Box		<b>Regional Swap</b>	\$105,000				<b>\$105,000</b>

Project ID	Project Number	Approval Level		2024	2025	2026	2027	Totals
Sponsor	Location	Letting Date						
STIP ID	Work Codes							

HSIP

54633	HSIP-063()--3L-86	Authorized	<b>Total</b>	<b>\$956,000</b>				<b>\$956,000</b>
Iowa Department of Transportation	US 63: N of the Iowa River in Tama to the NCL of Toledo		<b>Federal Aid</b>	\$764,800				<b>\$764,800</b>
24357	Pavement Rehab		<b>Regional Swap</b>					

DOT Note: Project includes 3R and HSIP funds

54551	HSIPX-146()--3L-79	Authorized	<b>Total</b>	<b>\$205,000</b>				<b>\$205,000</b>
Iowa Department of Transportation	IA 146: Co Rd F62 Intersection near Searsboro		<b>Federal Aid</b>	\$184,500				<b>\$184,500</b>
24306	Grade and Pave, Right of Way		<b>Regional Swap</b>					

NHPP

54634	NHSX-030()--3H-64	Authorized	<b>Total</b>	<b>\$3,769,000</b>				<b>\$3,769,000</b>
Iowa Department of Transportation	US 30: E of Durham Ave in State Center east 6.5 miles (EB)		<b>Federal Aid</b>	\$3,015,200				<b>\$3,015,200</b>
24358	Pavement Rehab		<b>Regional Swap</b>					
45341	NHSX-063()--3H-79	Authorized	<b>Total</b>	<b>\$36,349,000</b>	<b>\$358,000</b>			<b>\$36,707,000</b>
Iowa Department of Transportation	US 63: W Jct US 6 to SCL Tama		<b>Federal Aid</b>	\$29,079,200	\$286,400			<b>\$29,365,600</b>
24301	Pavement Rehab, Erosion Control, Right of Way		<b>Regional Swap</b>					

RPA 7

Project ID	Project Number	Approval Level		2024	2025	2026	2027	Totals
Sponsor	Location	Letting Date						
STIP ID	Work Codes							

HBP

51018	BHS-C007(170)--63-07	Authorized	<b>Total</b>	<b>\$750,000</b>				<b>\$750,000</b>
Black Hawk County	On Cedar Wapsi Road (C57), Over CRANE CREEK, S15 T90 R12	12/19/2023	<b>Federal Aid</b>	\$600,000				<b>\$600,000</b>
24231	Reconstruction - Bridge Deck Replacement		<b>Regional Swap</b>	\$150,000				<b>\$150,000</b>
36218	BROS-C009(94)--8J-09	Authorized	<b>Total</b>	<b>\$900,000</b>				<b>\$900,000</b>
Bremer County	On 270th Street, Over Crane Creek, S28 T91N R12W	12/19/2023	<b>Federal Aid</b>	\$900,000				<b>\$900,000</b>
24206	Bridge Replacement		<b>Regional Swap</b>					
44927	BROS-C019(111)--5F-19	Authorized	<b>Total</b>	<b>\$2,135,000</b>				<b>\$2,135,000</b>
Chickasaw County	On 310th Street, over East Fork Wapsipinicon River, S34, T94, R12	2/20/2024	<b>Federal Aid</b>	\$2,135,000				<b>\$2,135,000</b>
24224	Bridge Replacement		<b>Regional Swap</b>					
37697	BROS-C038(134)--8J-38	Authorized	<b>Total</b>	<b>\$796,000</b>				<b>\$796,000</b>
Grundy County	On 120TH ST, Over MIDDLE FORK BEAVER CREEK, S18 T89 R18	6/18/2024	<b>Federal Aid</b>	\$796,000				<b>\$796,000</b>
24225	Bridge Replacement		<b>Regional Swap</b>					
38994	BRS-C009(93)--60-09	Authorized	<b>Total</b>	<b>\$1,600,000</b>				<b>\$1,600,000</b>
Bremer County	On C50, Over CRANE CREEK, S21 T91N R12W	12/19/2023	<b>Federal Aid</b>	\$1,280,000				<b>\$1,280,000</b>
24207	Bridge Replacement		<b>Regional Swap</b>	\$320,000				<b>\$320,000</b>

HSIP

54556	HSIP-003)--3L-09	Authorized	<b>Total</b>	<b>\$2,421,200</b>				<b>\$2,421,200</b>
Iowa Department of Transportation	IA 3: 0.1 mi E of Cedar River Parkway to US 63		<b>Federal Aid</b>	\$1,936,800				<b>\$1,936,800</b>
24313	Pavement Rehab, PCC Paved Shoulder - Repair		<b>Regional Swap</b>					

DOT Note: Project includes 3R and HSIP funds

Project ID	Project Number	Approval Level		2024	2025	2026	2027	Totals
Sponsor	Location	Letting Date						
STIP ID	Work Codes							

NHPP

54647	NHSX-020()--3H-10	Authorized	<b>Total</b>	<b>\$3,699,000</b>				<b>\$3,699,000</b>
Iowa Department of Transportation	US 20: IA 187 to IA 38		<b>Federal Aid</b>	\$2,959,200				<b>\$2,959,200</b>
24368	Pavement Rehab		<b>Regional Swap</b>					
54646	NHSX-063()--3H-09	Authorized	<b>Total</b>	<b>\$3,627,000</b>				<b>\$3,627,000</b>
Iowa Department of Transportation	US 63: 0.55 mi S of Co Rd C33 to 2 mi S of Chickasaw Co Line (SB)		<b>Federal Aid</b>	\$2,901,600				<b>\$2,901,600</b>
24367	Pavement Rehab		<b>Regional Swap</b>					
52489	NHSX-218()--3H-07	Authorized	<b>Total</b>	<b>\$18,340,000</b>	<b>\$26,205,000</b>	<b>\$436,000</b>		<b>\$44,981,000</b>
Iowa Department of Transportation	US 218: Cedar River in Janesville to IA 116 in Waverly		<b>Federal Aid</b>	\$14,672,000	\$20,964,000	\$348,800		<b>\$35,984,800</b>
24394	Grade and Pave, Bridge New, Grading		<b>Regional Swap</b>					

STBG

39177	BRF-003()--38-09	Authorized	<b>Total</b>	<b>\$10,091,900</b>				<b>\$10,091,900</b>
Iowa Department of Transportation	IA 3: Cedar River 3.7 mi E of US 218 in Waverly		<b>Federal Aid</b>	\$8,073,500				<b>\$8,073,500</b>
24296	Bridge Replacement, Right of Way		<b>Regional Swap</b>					
45357	BRF-018()--38-19	Authorized	<b>Total</b>	<b>\$1,493,000</b>				<b>\$1,493,000</b>
Iowa Department of Transportation	US 18: Winters Lake Overflow 2.9 mi E of Co Rd T76		<b>Federal Aid</b>	\$1,194,400				<b>\$1,194,400</b>
24335	Bridge Replacement		<b>Regional Swap</b>					
1403	RGPL--PA07(RTP)--ST-00	Authorized	<b>Total</b>	<b>\$50,000</b>	<b>\$50,000</b>	<b>\$50,000</b>	<b>\$50,000</b>	<b>\$200,000</b>
RPA 7	RPA 7 General Transportation Planning		<b>Federal Aid</b>	\$40,000	\$40,000	\$40,000	\$40,000	<b>\$160,000</b>
24005	Trans Planning		<b>Regional Swap</b>	\$40,000	\$40,000	\$40,000	\$40,000	<b>\$160,000</b>

PA Note: RPA 7 General Transportation Planning (TIP, PPP, TPWP, SRP, LRP)



Project ID	Project Number	Approval Level		2024	2025	2026	2027	Totals
Sponsor	Location	Letting Date						
STIP ID	Work Codes							

STBG

54620	STP-057)--2C-12	Authorized	<b>Total</b>	<b>\$1,090,466</b>				<b>\$1,090,466</b>
Iowa Department of Transportation 24348	IA 57: In Aplington, from 13th St to 4th St, 3R Project Pavement Rehab		<b>Federal Aid</b>	\$872,373				<b>\$872,373</b>
			<b>Regional Swap</b>					
36494	STP-S-C019(113)--5E-19	Authorized	<b>Total</b>	<b>\$4,602,424</b>				<b>\$4,602,424</b>
Chickasaw County 24223	On V18, from U.S. Hwy. 18 North approximately 8.6 miles to the South Corporate Limits of the City of Alta Vista	1/17/2024	<b>Federal Aid</b>	\$1,147,000				<b>\$1,147,000</b>
	PCC Overlay		<b>Regional Swap</b>	\$1,147,000				<b>\$1,147,000</b>

TAP

49792	TAP-R-C010(117)--8T-10	Authorized	<b>Total</b>	<b>\$280,000</b>				<b>\$280,000</b>
Buchanan County 24262	Taylors Ford Trail Bridge Rehab, Over WAPSIPINICON RIVER, S32 T88 R08	9/17/2024	<b>Federal Aid</b>	\$184,000				<b>\$184,000</b>
			<b>Regional Swap</b>	\$184,000				<b>\$184,000</b>
52721	TAP-R-C010(118)--8T-10	Authorized	<b>Total</b>	<b>\$547,674</b>				<b>\$547,674</b>
Buchanan County Conservation Board 24067	On Fontana Park Trail, from lake trail E to Fontana Blvd; S to 125th St; W to trailhead, N to new trailhead & trail loop	4/16/2024	<b>Federal Aid</b>	\$145,133				<b>\$145,133</b>
	Ped/Bike Grade & Pave		<b>Regional Swap</b>	\$145,133				<b>\$145,133</b>

RPA 8

Project ID	Project Number	Approval Level		2024	2025	2026	2027	Totals
Sponsor	Location	Letting Date						
STIP ID	Work Codes							

Earmark

35633	HDP-1415(634)--71-23	Authorized	<b>Total</b>	<b>\$17,550,000</b>	<b>\$22,750,000</b>			<b>\$40,300,000</b>
Clinton	In the city of Clinton, On Manufacturing Drive and Bluff Boulevard from US Highway 30 to 7th Avenue North		<b>Federal Aid</b>	\$7,400,000	\$7,600,000			<b>\$15,000,000</b>
24108	Grade and Pave, PCC Pavement - Replace, Engineering - Design, Right of Way, Environmental Assessment, Outside Services Engineering		<b>Regional</b>	\$3,025,000	\$4,375,000			<b>\$7,400,000</b>
			<b>Swap</b>	\$3,025,000	\$4,375,000			<b>\$7,400,000</b>

DOT Note: This includes all work to be done under HDP-1415(634)--71-23, HDP-1415(637)--71-23, and HDP-1415(638)--71-23. HDP-1415(637)--71-23 is on Manufacturing Drive from US 30 NE 1.6 miles to College Ave. Has funding limits of DEMO- \$7,400,000 and STBG- \$1,600,000. HDP-1415(638)--71-23 is on Manufacturing Drive from College Ave NE 2.2 miles to 7th Ave North. Has funding limits of DEMO- \$7,600,000; STBG- \$3,400,000; TSIP- \$500,000.

HBP

53246	BHS-C023(134)--63-23	Authorized	<b>Total</b>	<b>\$350,000</b>				<b>\$350,000</b>
Clinton County	On Z 50, Over ELK RIVER, S15 T83 R06E	1/17/2024	<b>Federal Aid</b>	\$280,000				<b>\$280,000</b>
24171	Bridge Deck Overlay		<b>Regional</b>					
			<b>Swap</b>	\$70,000				<b>\$70,000</b>
53032	BROS-C028(104)--5F-28	Authorized	<b>Total</b>	<b>\$500,000</b>				<b>\$500,000</b>
Delaware County	On X 21, Over SMALL STREAM, from 240th St S 0.6 miles to Bridge S15 T88 R05	9/17/2024	<b>Federal Aid</b>	\$500,000				<b>\$500,000</b>
24283	Bridge Replacement		<b>Regional</b>					
			<b>Swap</b>					
37304	BROS-C031(118)--5F-31	Authorized	<b>Total</b>	<b>\$400,000</b>				<b>\$400,000</b>
Dubuque County	On Graf Road, in NE S20 T89N R1E	2/20/2024	<b>Federal Aid</b>	\$400,000				<b>\$400,000</b>
24190	Bridge Replacement		<b>Regional</b>					
			<b>Swap</b>					
51004	BROS-C031(119)--5F-31	Authorized	<b>Total</b>	<b>\$600,000</b>				<b>\$600,000</b>
Dubuque County	On BENNETTVILLE RD, Over BUNCOMBE CREEK, S21 T87 R02E	7/16/2024	<b>Federal Aid</b>	\$600,000				<b>\$600,000</b>
24191	Bridge Replacement		<b>Regional</b>					
			<b>Swap</b>					
45062	BROS-C049(90)--8J-49	Authorized	<b>Total</b>	<b>\$650,000</b>				<b>\$650,000</b>
Jackson County	On 184TH AVE, Over Prairie Creek, S36 T84 R02E	3/19/2024	<b>Federal Aid</b>	\$650,000				<b>\$650,000</b>
24230	Bridge Replacement		<b>Regional</b>					
			<b>Swap</b>					

<b>Project ID</b>	<b>Project Number</b>	<b>Approval Level</b>		<b>2024</b>	<b>2025</b>	<b>2026</b>	<b>2027</b>	<b>Totals</b>
<b>Sponsor</b>	<b>Location</b>	<b>Letting Date</b>						
<b>STIP ID</b>	<b>Work Codes</b>							

HSIP

54574	HSIPX-020()--3L-28	Authorized	<b>Total</b>	<b>\$3,099,000</b>				<b>\$3,099,000</b>
Iowa Department of Transportation	US 20: 0.5 mi E of IA 38 to 0.2 mi W of Old Castle Rd		<b>Federal Aid</b>	\$2,789,100				<b>\$2,789,100</b>
24330	Pavement Widening		<b>Regional Swap</b>					
54555	HSIPX-020-9(275)--3L-31	Authorized	<b>Total</b>	<b>\$393,896</b>				<b>\$393,896</b>
Iowa Department of Transportation	US 20: Wuchter Rd Intersection E of Dyersville (WB)		<b>Federal Aid</b>	\$354,506				<b>\$354,506</b>
24311	Grade and Pave, Right of Way		<b>Regional Swap</b>					

NHPP

45273	NHSX-013()--3H-28	Authorized	<b>Total</b>	<b>\$31,882,932</b>				<b>\$31,882,932</b>
Iowa Department of Transportation	IA 13: Honey Creek 0.2 mi N of Co Rd D13 to S Jct IA 3		<b>Federal Aid</b>	\$25,506,346				<b>\$25,506,346</b>
24310	Grade and Pave, Right of Way		<b>Regional Swap</b>					
54626	NHSX-067()--3H-23	Authorized	<b>Total</b>	<b>\$2,612,000</b>				<b>\$2,612,000</b>
Iowa Department of Transportation	US 67: SCL Follets to SCL Camanche		<b>Federal Aid</b>	\$2,089,600				<b>\$2,089,600</b>
24351	Pavement Rehab		<b>Regional Swap</b>					
54627	NHSX-067()--3H-23	Authorized	<b>Total</b>	<b>\$1,513,000</b>				<b>\$1,513,000</b>
Iowa Department of Transportation	US 67: Washington Blvd in Camanche to W Jct US 30		<b>Federal Aid</b>	\$1,210,400				<b>\$1,210,400</b>
24352	Pavement Rehab		<b>Regional Swap</b>					

Project ID	Project Number	Approval Level		2024	2025	2026	2027	Totals
Sponsor	Location	Letting Date						
STIP ID	Work Codes							

STBG

52525	BRF-030()-38-23	Authorized	<b>Total</b>	<b>\$3,178,223</b>				<b>\$3,178,223</b>
Iowa Department of Transportation	US 30: Calamus Drainage Ditch 1.5 mi W of Co Rd Y44		<b>Federal Aid</b>	\$2,542,578				<b>\$2,542,578</b>
24304	Bridge Replacement-PPCB, Right of Way		<b>Regional Swap</b>					
39204	BRF-030-9()-38-23	Authorized	<b>Total</b>	<b>\$10,868,417</b>				<b>\$10,868,417</b>
Iowa Department of Transportation	US 30: Wapsipinicon River 1.5 mi E of Co Rd Y4E		<b>Federal Aid</b>	\$8,694,734				<b>\$8,694,734</b>
24300	Bridge Replacement-PPCB, Right of Way		<b>Regional Swap</b>					
55891	BRF-030-9()-38-23	Authorized	<b>Total</b>	<b>\$4,017,774</b>				<b>\$4,017,774</b>
Iowa Department of Transportation	US 30: E Channel Wapsipinicon River 2.3 mi E of Co Rd Y4E		<b>Federal Aid</b>	\$3,214,219				<b>\$3,214,219</b>
	Bridge Replacement-PPCB		<b>Regional Swap</b>					
DOT Note: STIP # is missing but it was 24539								
48426	BRF-136()-38-23	Authorized	<b>Total</b>	<b>\$2,545,797</b>				<b>\$2,545,797</b>
Iowa Department of Transportation	IA 136: Elwood Creek 3.1 mi W of US 61		<b>Federal Aid</b>	\$2,036,638				<b>\$2,036,638</b>
24545	Bridge Replacement-CCS, Right of Way		<b>Regional Swap</b>					
48615	BRF-136-1()-38-23	Authorized	<b>Total</b>	<b>\$1,732,318</b>				<b>\$1,732,318</b>
Iowa Department of Transportation	IA 136: Branch Elwood Creek 1.9 mi N of US 61		<b>Federal Aid</b>	\$1,385,854				<b>\$1,385,854</b>
24540	RCB Culvert Replacement - Twin Box, Right of Way		<b>Regional Swap</b>					
48635	BRF-136-1()-38-23	Authorized	<b>Total</b>	<b>\$1,188,310</b>				<b>\$1,188,310</b>
Iowa Department of Transportation	IA 136: Branch Elwood Creek 4.0 mi N of US 61		<b>Federal Aid</b>	\$950,648				<b>\$950,648</b>
24541	RCB Culvert New - Twin Box, Right of Way		<b>Regional Swap</b>					

Project ID	Project Number	Approval Level		2024	2025	2026	2027	Totals
Sponsor	Location	Letting Date						
STIP ID	Work Codes							

STBG

48412	BRF-136-1()--38-23	Authorized	<b>Total</b>	<b>\$1,510,791</b>				<b>\$1,510,791</b>
Iowa Department of Transportation	IA 136: Ditch 8.6 mi N of US 61		<b>Federal Aid</b>	\$1,208,633				<b>\$1,208,633</b>
24542	RCB Culvert Replacement - Twin Box, Right of Way		<b>Regional Swap</b>					
48429	BRF-136-1()--38-23	Authorized	<b>Total</b>	<b>\$2,037,381</b>				<b>\$2,037,381</b>
Iowa Department of Transportation	IA 136: Branch Elwood Creek 1.2 mi N of US 61		<b>Federal Aid</b>	\$1,629,905				<b>\$1,629,905</b>
24544	Bridge New, Right of Way		<b>Regional Swap</b>					
478	RGPL-PA08(RTP)--ST-00	Authorized	<b>Total</b>	<b>\$86,969</b>	<b>\$86,969</b>	<b>\$86,969</b>	<b>\$86,969</b>	<b>\$347,876</b>
RPA 8	On ECIA Transportation Planning		<b>Federal Aid</b>	\$69,575	\$69,575	\$69,575	\$69,575	<b>\$278,300</b>
24007	Trans Planning		<b>Regional Swap</b>	\$69,575	\$69,575	\$69,575		<b>\$208,725</b>
54628	STP-038()--2C-28	Authorized	<b>Total</b>	<b>\$735,000</b>				<b>\$735,000</b>
Iowa Department of Transportation	IA 38: S of Hopkinton to N of Hopkinton		<b>Federal Aid</b>	\$588,000				<b>\$588,000</b>
24353	Pavement Rehab		<b>Regional Swap</b>					
54629	STP-038()--2C-28	Authorized	<b>Total</b>	<b>\$360,000</b>				<b>\$360,000</b>
Iowa Department of Transportation	IA 38: ECL to NCL in City of Delhi		<b>Federal Aid</b>	\$288,000				<b>\$288,000</b>
24354	Pavement Rehab		<b>Regional Swap</b>					
45816	STP-S-C023(135)--5E-23	Authorized	<b>Total</b>	<b>\$1,990,000</b>				<b>\$1,990,000</b>
Clinton County	On F 12, from Z-24 E 5 miles to Z-36	2/20/2024	<b>Federal Aid</b>	\$1,185,000				<b>\$1,185,000</b>
24170	HMA Resurfacing/Cold-in-Place Recycling		<b>Regional Swap</b>	\$1,185,000				<b>\$1,185,000</b>
				\$240,000				<b>\$240,000</b>
49727	STP-U-PA08()--70-49	Authorized	<b>Total</b>	<b>\$12,500</b>				<b>\$12,500</b>
RPA 8	On Platt St, from US 61 E 1.7 miles to HYW 64		<b>Federal Aid</b>	\$10,000				<b>\$10,000</b>
24060	Trans Planning		<b>Regional Swap</b>	\$10,000				<b>\$10,000</b>

## RPA 9

Project ID	Project Number	Approval Level		2024	2025	2026	2027	Totals
Sponsor	Location	Letting Date						
STIP ID	Work Codes							

### Earmark

52851	HDP-5330(632)--71-70	Authorized	<b>Total</b>	<b>\$2,002,000</b>				<b>\$2,002,000</b>
Muscatine	In the city of Muscatine, On ISETT AVE, from E 5th		<b>Federal Aid</b>	\$2,002,000				<b>\$2,002,000</b>
24531	St N 1.7 miles to Hwy 61		<b>Regional</b>					
			<b>Swap</b>					

### HBP

36077	BROS-C070(71)--8J-70	Authorized	<b>Total</b>	<b>\$844,758</b>				<b>\$844,758</b>
Muscatine County	On TROLLEY AVENUE, Near SE Corner NE-NE,	7/16/2024	<b>Federal Aid</b>	\$844,758				<b>\$844,758</b>
24161	S27 T77 R1W		<b>Regional</b>					
	Bridge Replacement		<b>Swap</b>					
35837	BRS-C082(65)--60-82	Authorized	<b>Total</b>	<b>\$3,500,000</b>				<b>\$3,500,000</b>
Scott County	On Y68, Over WAPSI RIVER OVERFLOW, S31	1/17/2024	<b>Federal Aid</b>	\$2,700,000				<b>\$2,700,000</b>
24491	T81N RE4		<b>Regional</b>					
	Bridge Replacement		<b>Swap</b>	\$300,000				<b>\$300,000</b>

### NHPP

54636	NHSX-067())--3H-82	Authorized	<b>Total</b>	<b>\$1,544,761</b>				<b>\$1,544,761</b>
Iowa Department of Transportation	US 67: S of the Wapsipinicon River to SCL Follets		<b>Federal Aid</b>	\$1,235,809				<b>\$1,235,809</b>
24360	Pavement Rehab		<b>Regional</b>					
			<b>Swap</b>					

### TAP

39494	TAP-R-4497(602)--8T-82	Authorized	<b>Total</b>	<b>\$480,000</b>				<b>\$480,000</b>
Long Grove	In the city of Long Grove, Trail Project. On 1st St,	9/19/2023	<b>Federal Aid</b>	\$384,000				<b>\$384,000</b>
24012	from E Grove Rd N 0.60 Miles to Long Grove		<b>Regional</b>	\$384,000				<b>\$384,000</b>
	Corporate Limits		<b>Swap</b>					
	Ped/Bike Grade & Pav							

RPA 10

Project ID	Project Number	Approval Level		2024	2025	2026	2027	Totals
Sponsor	Location	Letting Date						
STIP ID	Work Codes							

HBP

52472	BRM-8222(602)--8N-92	Authorized	<b>Total</b>	<b>\$1,000,000</b>				<b>\$1,000,000</b>
Wellman	In the city of Wellman, On 9TH AVE, Over SMITH CREEK, S24 T77 R09	9/17/2024	<b>Federal Aid</b>	\$800,000				<b>\$800,000</b>
24530	Work Not Assigned		<b>Regional Swap</b>	\$200,000				<b>\$200,000</b>
32705	BROS-C006(122)--8J-06	Authorized	<b>Total</b>	<b>\$675,000</b>				<b>\$675,000</b>
Benton County	On 21 AVE DR, Over MUD CREEK, S13 T84 R11	1/17/2024	<b>Federal Aid</b>	\$675,000				<b>\$675,000</b>
24289	Bridge Replacement		<b>Regional Swap</b>					
52380	BROS-C006(127)--8J-06	Authorized	<b>Total</b>	<b>\$400,000</b>				<b>\$400,000</b>
Benton County	On V 54, Over PRAIRIE CREEK, S29 T84 R11	4/16/2024	<b>Federal Aid</b>	\$400,000				<b>\$400,000</b>
24290	Bridge Replacement-CCS		<b>Regional Swap</b>					
35294	BROS-C006(128)--8J-06	Authorized	<b>Total</b>	<b>\$675,000</b>				<b>\$675,000</b>
Benton County	On 17th Ave, Over PRAIRIE CREEK, S32 T84 R11	4/16/2024	<b>Federal Aid</b>	\$675,000				<b>\$675,000</b>
24292	Bridge Replacement-CCS		<b>Regional Swap</b>					
44627	BROS-C016(116)--5F-16	Authorized	<b>Total</b>	<b>\$600,000</b>				<b>\$600,000</b>
Cedar County	On F 51, Over ELKHORN CREEK (LITTLE), S28 T79 R01	1/17/2024	<b>Federal Aid</b>	\$600,000				<b>\$600,000</b>
24204	Bridge Replacement		<b>Regional Swap</b>					
52342	BROS-C048(96)--8J-48	Authorized	<b>Total</b>	<b>\$550,000</b>				<b>\$550,000</b>
Iowa County	On 230TH ST, Over OLD MANS CREEK, S10 T79 R10	12/19/2023	<b>Federal Aid</b>	\$550,000				<b>\$550,000</b>
24419	Bridge Replacement-CCS		<b>Regional Swap</b>					
52845	BROS-C048(97)--8J-48	Authorized	<b>Total</b>	<b>\$1,100,000</b>				<b>\$1,100,000</b>
Iowa County	On 265TH ST, Over OLD MANS CREEK, S27 T79 R10	4/16/2024	<b>Federal Aid</b>	\$1,100,000				<b>\$1,100,000</b>
24420	Bridge Replacement-PPCB		<b>Regional Swap</b>					

Project ID	Project Number	Approval Level		2024	2025	2026	2027	Totals
Sponsor	Location	Letting Date						
STIP ID	Work Codes							

HBP

52941	BROS-C057(172)--8J-57	Authorized	<b>Total</b>	<b>\$300,000</b>				<b>\$300,000</b>
Linn County	On MARTIN CREEK RD, Over MARTIN CREEK, S11 T83 R06	5/21/2024	<b>Federal Aid</b>	\$300,000				<b>\$300,000</b>
24212	Bridge Replacement		<b>Regional Swap</b>					
45982	BROS-C092(125)--8J-92	Authorized	<b>Total</b>	<b>\$500,000</b>				<b>\$500,000</b>
Washington County	On TUPELO BLVD, Over SMALL STREAM, S8 T77 R06	9/17/2024	<b>Federal Aid</b>	\$500,000				<b>\$500,000</b>
24233	Bridge Replacement		<b>Regional Swap</b>					
52391	BRS-C052(128)--60-52	Authorized	<b>Total</b>	<b>\$1,300,000</b>				<b>\$1,300,000</b>
Johnson County	On F20, Over BR IOWA RIVER, S21 T81 R07	12/19/2023	<b>Federal Aid</b>	\$1,040,000				<b>\$1,040,000</b>
24202	Bridge Replacement		<b>Regional Swap</b>	\$260,000				<b>\$260,000</b>

HSIP

54641	HSIPX-021-4(029)--3L-06	Authorized	<b>Total</b>	<b>\$788,078</b>				<b>\$788,078</b>
Iowa Department of Transportation	IA 21: In Belle Plaine, from 1st St to 15th St		<b>Federal Aid</b>	\$709,270				<b>\$709,270</b>
24362	Pavement Rehab		<b>Regional Swap</b>					
54719	HSIPX-218()-3L-06	Authorized	<b>Total</b>	<b>\$1,269,000</b>				<b>\$1,269,000</b>
Iowa Department of Transportation	US 218: In Vinton, from W of IA 150 to near the WCL		<b>Federal Aid</b>	\$1,035,200				<b>\$1,035,200</b>
24385	Pavement Rehab, Paved Shoulder Strengthening		<b>Regional Swap</b>					

DOT Note: Project includes 3R and HSIP funds

NHPP

39172	IMX-380()-02-06	Authorized	<b>Total</b>	<b>\$23,821,000</b>				<b>\$23,821,000</b>
Iowa Department of Transportation	I 380: IA 150 to Black Hawk Co		<b>Federal Aid</b>	\$21,438,900				<b>\$21,438,900</b>
24534	HMA Resurfacing		<b>Regional Swap</b>					



Project ID	Project Number	Approval Level		2024	2025	2026	2027	Totals
Sponsor	Location	Letting Date						
STIP ID	Work Codes							

NHPP

54644	NHSX-001()--3H-92	Authorized	<b>Total</b>	<b>\$9,511,508</b>				<b>\$9,511,508</b>
Iowa Department of Transportation	IA 1: Brighton to Washington		<b>Federal Aid</b>	\$7,463,000				<b>\$7,463,000</b>
24365	Pavement Rehab		<b>Regional Swap</b>					
48621	NHSX-030()--3H-16	Authorized	<b>Total</b>	<b>\$6,473,000</b>				<b>\$6,473,000</b>
Iowa Department of Transportation	US 30: W of Charles Ave E of Lisbon to WCL Stanwood		<b>Federal Aid</b>	\$5,178,400				<b>\$5,178,400</b>
24538	Pavement Rehab		<b>Regional Swap</b>					
54645	NHSX-030()--3H-57	Authorized	<b>Total</b>	<b>\$3,300,000</b>				<b>\$3,300,000</b>
Iowa Department of Transportation	US 30: In Cedar Rapids, from Edgewood Rd to 6th St SW		<b>Federal Aid</b>	\$2,640,000				<b>\$2,640,000</b>
24366	Pavement Rehab		<b>Regional Swap</b>					
54643	NHSX-092()--3H-92	Authorized	<b>Total</b>	<b>\$5,464,776</b>				<b>\$5,464,776</b>
Iowa Department of Transportation	IA 92: 0.1 mi E of Elm Ave to IA 1		<b>Federal Aid</b>	\$4,227,000				<b>\$4,227,000</b>
24364	Pavement Rehab		<b>Regional Swap</b>					
54642	NHSX-218()--3H-92	Authorized	<b>Total</b>	<b>\$9,380,949</b>				<b>\$9,380,949</b>
Iowa Department of Transportation	US 218: IA 22 to Hills		<b>Federal Aid</b>	\$7,505,000				<b>\$7,505,000</b>
24363	Pavement Rehab		<b>Regional Swap</b>					

STBG

16834	RGPL-PA10()--ST-00	Authorized	<b>Total</b>	<b>\$115,000</b>	<b>\$124,000</b>	<b>\$125,000</b>	<b>\$130,000</b>	<b>\$494,000</b>
RPA 10	Region 10-ECICOG: Region 10 Planning		<b>Federal Aid</b>	\$92,000	\$96,000	\$100,000	\$104,000	<b>\$392,000</b>
24029	Trans Planning		<b>Regional Swap</b>	\$92,000	\$96,000	\$100,000	\$104,000	<b>\$392,000</b>

Project ID	Project Number	Approval Level		2024	2025	2026	2027	Totals
Sponsor	Location	Letting Date						
STIP ID	Work Codes							

STBG

55766	STP-038-2()--2C-16	Authorized	<b>Total</b>	<b>\$7,415,512</b>				<b>\$7,415,512</b>
Iowa Department of Transportation 24537	IA 38: I-80 to NCL Tipton HMA Resurfacing, HMA Paved Shoulder - New		<b>Federal Aid</b>	\$6,089,100				<b>\$6,089,100</b>
			<b>Regional</b>					
			<b>Swap</b>					
35908	STP-S-C016(117)--5E-16	Authorized	<b>Total</b>	<b>\$1,500,000</b>				<b>\$1,500,000</b>
Cedar County 24203	On X54, from Muscatine County Line North 3.5 Miles to Interstate 80 Pavement Rehab	2/20/2024	<b>Federal Aid</b>	\$1,145,000				<b>\$1,145,000</b>
			<b>Regional</b>	\$1,145,000				<b>\$1,145,000</b>
			<b>Swap</b>					

**RPA 11**

Project ID	Project Number	Approval Level		2024	2025	2026	2027	Totals
Sponsor	Location	Letting Date						
STIP ID	Work Codes							

**Earmark**

52285	HDP-C063(147)--6B-63	Authorized	<b>Total</b>	<b>\$5,000,000</b>				<b>\$5,000,000</b>
Marion County	On G28, from Hwy 14 to Pella Corp. Limit	2/20/2024	<b>Federal Aid</b>	\$2,000,000				<b>\$2,000,000</b>
24418	HMA Resurfacing with Milling		<b>Regional</b>					
			<b>Swap</b>					

**HBP**

38606	BROS-C077(240)--8J-77	Authorized	<b>Total</b>	<b>\$600,000</b>				<b>\$600,000</b>
Polk County	ON SE 48TH AVE, EAST OF SE POWERS DRIVE	1/17/2024	<b>Federal Aid</b>	\$600,000				<b>\$600,000</b>
24279	Bridge Replacement		<b>Regional</b>					
			<b>Swap</b>					
51027	BROS-C091(140)--8J-91	Authorized	<b>Total</b>	<b>\$800,000</b>				<b>\$800,000</b>
Warren County	On 180TH AVE, Over COTTON CREEK, S36 T74 R23	10/15/2024	<b>Federal Aid</b>	\$800,000				<b>\$800,000</b>
24259	Bridge Replacement-PPCB		<b>Regional</b>					
			<b>Swap</b>					
49764	BRS-C050(137)--60-50	Authorized	<b>Total</b>	<b>\$1,600,000</b>				<b>\$1,600,000</b>
Jasper County	On S 62, Over N. SKUNK RIVER, from N 107th Ave	12/19/2023	<b>Federal Aid</b>	\$1,280,000				<b>\$1,280,000</b>
24267	W N 0.1 miles S5 T81 R19		<b>Regional</b>					
	Bridge Replacement		<b>Swap</b>	\$320,000				<b>\$320,000</b>

**HSIP**

52632	HSIPX-017(--3L-77	Authorized	<b>Total</b>	<b>\$2,708,000</b>				<b>\$2,708,000</b>
Iowa Department of Transportation	IA 17: State St Intersection in Granger		<b>Federal Aid</b>	\$2,437,200				<b>\$2,437,200</b>
24372	Grade and Pave		<b>Regional</b>					
			<b>Swap</b>					
54561	HSIPX-030(--3L-08	Authorized	<b>Total</b>	<b>\$200,000</b>				<b>\$200,000</b>
Iowa Department of Transportation	US 30: 230th Ave Intersection		<b>Federal Aid</b>	\$180,000				<b>\$180,000</b>
24323	Grading		<b>Regional</b>					
			<b>Swap</b>					

Project ID	Project Number	Approval Level		2024	2025	2026	2027	Totals
Sponsor	Location	Letting Date						
STIP ID	Work Codes							

HSIP

54650	HSIPX-065()--3L-91	Authorized	<b>Total</b>	<b>\$350,000</b>				<b>\$350,000</b>
Iowa Department of Transportation 24370	US 65: S Co Rd G24 Intersection (SB) Grade and Pave		<b>Federal Aid</b>	\$315,000				<b>\$315,000</b>
			<b>Regional Swap</b>					
54716	HSIPX-092()--3L-63	Authorized	<b>Total</b>	<b>\$7,960,000</b>				<b>\$7,960,000</b>
Iowa Department of Transportation 24381	IA 92: E of Knoxville to 0.15 mi W of Co Rd T25 Grade and Pave, Pavement Rehab		<b>Federal Aid</b>	\$7,039,000				<b>\$7,039,000</b>
			<b>Regional Swap</b>					
DOT Note: Project includes 3R and Safety funds								
54717	HSIPX-141()--3L-25	Authorized	<b>Total</b>	<b>\$11,906,800</b>				<b>\$11,906,800</b>
Iowa Department of Transportation 24382	IA 141: 0.4 mi N of 150th St to 0.6 mi W of IA 17 Pavement Rehab, Paved Shoulder Strengthening		<b>Federal Aid</b>	\$10,716,200				<b>\$10,716,200</b>
			<b>Regional Swap</b>					
DOT Note: Project includes 3R and Safety								
54572	HSIPX-163()--3L-63	Authorized	<b>Total</b>	<b>\$2,600,000</b>				<b>\$2,600,000</b>
Iowa Department of Transportation 24328	IA 163: Business Hwy 163 to WCL Pella PCC Paved Shoulder - Repair		<b>Federal Aid</b>	\$2,340,000				<b>\$2,340,000</b>
			<b>Regional Swap</b>					

NHPP

38066	IM-080()--13-25	Authorized	<b>Total</b>	<b>\$26,746,000</b>	<b>\$239,000</b>			<b>\$26,985,000</b>
Iowa Department of Transportation 24302	I 80: US 6/169 in De Soto to Co Rd R16 Grade and Pave, Bridge Replacement, Erosion Control		<b>Federal Aid</b>	\$24,071,400				<b>\$24,071,400</b>
			<b>Regional Swap</b>					
55084	IMX-035-5(136)--02-85	Authorized	<b>Total</b>	<b>\$4,195,534</b>				<b>\$4,195,534</b>
Iowa Department of Transportation 24521	On I 35, 0.5 mi N of Co Rd E29 to 1.5 mi S of Co Rd E18 (NB) HMA Resurfacing		<b>Federal Aid</b>	\$3,775,980				<b>\$3,775,980</b>
			<b>Regional Swap</b>					

Project ID	Project Number	Approval Level		2024	2025	2026	2027	Totals
Sponsor	Location	Letting Date						
STIP ID	Work Codes							

NHPP

54613	NHSX-014()--3H-50	Authorized	<b>Total</b>	<b>\$10,000,000</b>				<b>\$10,000,000</b>
Iowa Department of Transportation	IA 14: NCL of Monroe to 0.4 mi S of I-80		<b>Federal Aid</b>	\$8,000,000				<b>\$8,000,000</b>
24346	Pavement Rehab		<b>Regional Swap</b>					
54614	NHSX-069()--3H-85	Authorized	<b>Total</b>	<b>\$3,730,000</b>				<b>\$3,730,000</b>
Iowa Department of Transportation	US 69: S of Jewel Dr to N of Bloomington Rd in Ames		<b>Federal Aid</b>	\$2,984,000				<b>\$2,984,000</b>
24347	Pavement Rehab		<b>Regional Swap</b>					

STBG

45386	BRF-069()--38-85	Authorized	<b>Total</b>	<b>\$4,890,711</b>				<b>\$4,890,711</b>
Iowa Department of Transportation	US 69: Walnut Creek 0.2 mi N of Co Rd E57		<b>Federal Aid</b>	\$3,912,569				<b>\$3,912,569</b>
24312	Bridge Replacement, Right of Way		<b>Regional Swap</b>					
44747	STP-S-C077(242)--5E-77	Authorized	<b>Total</b>	<b>\$450,000</b>				<b>\$450,000</b>
Polk County	On NE 42 St, from approx. 200' south of NE 150th Ave N 2 miles to approx. 100' north of NE 166th Ave	2/20/2024	<b>Federal Aid</b>	\$360,000				<b>\$360,000</b>
24276	Pavement Rehab		<b>Regional Swap</b>	\$360,000				<b>\$360,000</b>
45776	STP-S-C085(178)--5E-85	Authorized	<b>Total</b>	<b>\$1,450,000</b>				<b>\$1,450,000</b>
Story County	On 650th Ave., from approx. 0.1mi north of Hwy 30 to 190th St. and On 190th St., from 650th Ave. to 660th Ave.	2/20/2024	<b>Federal Aid</b>	\$1,160,000				<b>\$1,160,000</b>
24250	HMA Resurfacing		<b>Regional Swap</b>	\$1,160,000				<b>\$1,160,000</b>

TAP

39406	TAP-R-5087(601)--8T-91	Authorized	<b>Total</b>	<b>\$370,000</b>				<b>\$370,000</b>
Milo	In the city of Milo, Multi-use Path Project - From Southeast Warren Elementary School to Centennial Park	11/21/2023	<b>Federal Aid</b>	\$230,000				<b>\$230,000</b>
24082	Ped/Bike Grade & Pave		<b>Regional Swap</b>	\$230,000				<b>\$230,000</b>

Project ID	Project Number	Approval Level		2024	2025	2026	2027	Totals
Sponsor	Location	Letting Date						
STIP ID	Work Codes							

TAP

39399	TAP-R-C025(117)--8T-25	Authorized	<b>Total</b>	<b>\$462,500</b>				<b>\$462,500</b>
Dallas County Conservation Board	Bridge Rehabilitation on RRVT Between S 5th St to East S 5th St.	5/21/2024	<b>Federal Aid</b>	\$250,000				<b>\$250,000</b>
24088	Ped/Bike Structures		<b>Regional Swap</b>	\$250,000				<b>\$250,000</b>
48677	TAP-R-C085(171)--8T-85	Authorized	<b>Total</b>	<b>\$674,000</b>				<b>\$674,000</b>
Story County Conservation Board	Heart of Iowa Nature Trail: From South Skunk River to 610th Ave	12/19/2023	<b>Federal Aid</b>	\$250,000				<b>\$250,000</b>
24119	Ped/Bike Grade & Pave		<b>Regional Swap</b>	\$250,000				<b>\$250,000</b>
52767	TAP-R-C085(177)--8T-85	Authorized	<b>Total</b>	<b>\$514,000</b>				<b>\$514,000</b>
Story County Conservation Board	Heart of Iowa Nature Trail: From 610th Ave to 620th Ave	12/19/2023	<b>Federal Aid</b>	\$200,000				<b>\$200,000</b>
24075	Ped/Bike Grade & Pave		<b>Regional Swap</b>	\$200,000				<b>\$200,000</b>
39483	TAP-U-0035(604)--8I-25	Authorized	<b>Total</b>	<b>\$519,000</b>				<b>\$519,000</b>
Adel	In the city of Adel, a PCC rec. trail along Penoch Street, S. 12th Street, and south of Lynne Drive	3/19/2024	<b>Federal Aid</b>	\$305,000				<b>\$305,000</b>
24477	Ped/Bike Grade & Pave		<b>Regional Swap</b>	\$305,000				<b>\$305,000</b>

RPA 12

Project ID	Project Number	Approval Level		2024	2025	2026	2027	Totals
Sponsor	Location	Letting Date						
STIP ID	Work Codes							

HBP

53038	BHOS-C039(99)--5N-39	Authorized	<b>Total</b>	<b>\$650,000</b>				<b>\$650,000</b>
Guthrie County	On F 61, Over SOUTH RACCOON RIVER, S12 T78 R30	3/19/2024	<b>Federal Aid</b>	\$650,000				<b>\$650,000</b>
24210	Bridge Rehabilitation		<b>Regional</b>					
			<b>Swap</b>					
53164	BROS-3800(602)--5F-37	Authorized	<b>Total</b>	<b>\$3,400,000</b>				<b>\$3,400,000</b>
Greene County	In the city of Jefferson, On S GRIMMELL RD, Over RACCOON RIVER, S18 T83 R30	7/16/2024	<b>Federal Aid</b>	\$3,400,000				<b>\$3,400,000</b>
24163	Bridge Replacement		<b>Regional</b>					
			<b>Swap</b>					
36322	BROS-C037(84)--8J-37	Authorized	<b>Total</b>	<b>\$575,000</b>				<b>\$575,000</b>
Greene County	On 280TH, Over SNAKE CREEK, S3 T82 R29	11/21/2023	<b>Federal Aid</b>	\$575,000				<b>\$575,000</b>
24162	Bridge Replacement		<b>Regional</b>					
			<b>Swap</b>					
36458	BROS-C081(90)--8J-81	Authorized	<b>Total</b>	<b>\$470,000</b>				<b>\$470,000</b>
Sac County	On 270TH ST, Over SMALL STREAM, East of Otter Ave, NW S32 T88 R36	11/21/2023	<b>Federal Aid</b>	\$470,000				<b>\$470,000</b>
24408	RCB Culvert New - Twin Box		<b>Regional</b>					
			<b>Swap</b>					
37458	BROS-C081(94)--8J-81	Authorized	<b>Total</b>	<b>\$400,000</b>				<b>\$400,000</b>
Sac County	On 160th St., Over Boyer Creek, East of Ira Ave., on the Sac / BV Co. Line, S2 T89N R37W	1/17/2024	<b>Federal Aid</b>	\$400,000				<b>\$400,000</b>
24406	RCB Culvert New - Single Box		<b>Regional</b>					
			<b>Swap</b>					
51041	BRS-C024(131)--60-24	Authorized	<b>Total</b>	<b>\$985,000</b>				<b>\$985,000</b>
Crawford County	On E 16, Over SMALL STREAM, S21 T85 R41	1/17/2024	<b>Federal Aid</b>	\$660,000				<b>\$660,000</b>
24178	Bridge Replacement - Other		<b>Regional</b>					
			<b>Swap</b>	\$165,000				<b>\$165,000</b>

Project ID	Project Number	Approval Level		2024	2025	2026	2027	Totals
Sponsor	Location	Letting Date						
STIP ID	Work Codes							

STBG

48637	BRF-030()-38-14	Authorized	<b>Total</b>	<b>\$2,856,471</b>				<b>\$2,856,471</b>
Iowa Department of Transportation	US 30: Storm Creek 2.5 mi W of Co Rd N41		<b>Federal Aid</b>	\$2,285,177				<b>\$2,285,177</b>
24536	Bridge Replacement, Right of Way		<b>Regional Swap</b>					
48616	BRF-030-2()-38-24	Authorized	<b>Total</b>	<b>\$1,509,550</b>				<b>\$1,509,550</b>
Iowa Department of Transportation	US 30: Boyer River 0.8 mi E of Co Rd M14		<b>Federal Aid</b>	\$1,207,640				<b>\$1,207,640</b>
24543	Reconstruction - Bridge Deck Replacement, Right of Way		<b>Regional Swap</b>					
35649	RGPL-PA12()-ST-14	Authorized	<b>Total</b>	<b>\$100,000</b>	<b>\$100,000</b>	<b>\$100,000</b>	<b>\$100,000</b>	<b>\$400,000</b>
RPA 12	Regional Transportation Planning		<b>Federal Aid</b>	\$80,000	\$80,000	\$80,000	\$80,000	<b>\$320,000</b>
24017	Trans Planning		<b>Regional Swap</b>	\$80,000	\$80,000	\$80,000	\$80,000	<b>\$320,000</b>
55660	STP-110-1()-2C-81	Authorized	<b>Total</b>	<b>\$8,570,575</b>				<b>\$8,570,575</b>
Iowa Department of Transportation	IA 110: First St in Schaller to Storm Lake		<b>Federal Aid</b>	\$6,856,460				<b>\$6,856,460</b>
24552	Pavement Rehab		<b>Regional Swap</b>					



**RPA 13**

Project ID	Project Number	Approval Level		2024	2025	2026	2027	Totals
Sponsor	Location	Letting Date						
STIP ID	Work Codes							

**HBP**

52811	BRM-6965(618)--8N-73	Authorized	<b>Total</b>	<b>\$1,200,000</b>				<b>\$1,200,000</b>
Shenandoah	In the city of Shenandoah, On Southwest Road,	11/21/2023	<b>Federal Aid</b>	\$1,000,000				<b>\$1,000,000</b>
24455	Over JOHNSONS RUN, S19 T69 R39 Work Not Assigned		<b>Regional Swap</b>					
24823	BRS-C036(92)--60-36	Authorized	<b>Total</b>	<b>\$2,200,000</b>				<b>\$2,200,000</b>
Fremont County	On J18, Over WALNUT CREEK, S13 T70 R40	7/16/2024	<b>Federal Aid</b>	\$1,760,000				<b>\$1,760,000</b>
24159	Bridge Replacement		<b>Regional Swap</b>	\$440,000				<b>\$440,000</b>

**HSIP**

55595	HSIPX-059-1())--3L-73	Authorized	<b>Total</b>	<b>\$670,000</b>				<b>\$670,000</b>
Iowa Department of Transportation	US 59: Co Rd J18 to Mills Co Line		<b>Federal Aid</b>	\$603,000				<b>\$603,000</b>
24551	HMA Paved Shoulder - New		<b>Regional Swap</b>					
55594	IHSIPX-029-1())--08-36	Authorized	<b>Total</b>	<b>\$1,693,802</b>				<b>\$1,693,802</b>
Iowa Department of Transportation	I 29: Missouri Border to US 34		<b>Federal Aid</b>	\$1,524,422				<b>\$1,524,422</b>
24526	Pavement Markings		<b>Regional Swap</b>					

**NHPP**

45350	NHSX-034())--3H-69	Authorized	<b>Total</b>	<b>\$12,383,000</b>				<b>\$12,383,000</b>
Iowa Department of Transportation	US 34: W of IA 48 to Co Rd H34		<b>Federal Aid</b>	\$9,906,400				<b>\$9,906,400</b>
24321	Grade and Pave, Traffic Signals, Traffic Signs		<b>Regional Swap</b>					

Project ID	Project Number	Approval Level		2024	2025	2026	2027	Totals
Sponsor	Location	Letting Date						
STIP ID	Work Codes							

STBG

26730	STP-S-C069(65)--5E-69	Authorized	<b>Total</b>	<b>\$1,300,000</b>				<b>\$1,300,000</b>
Montgomery County	On H 34, from Bridge over Red Oak Creek E approximately 2 miles	6/18/2024	<b>Federal Aid</b>	\$500,000				<b>\$500,000</b>
24239	HMA Pavement - Replace		<b>Regional</b>	\$500,000				<b>\$500,000</b>
			<b>Swap</b>					

TAP

48653	TAP-R-7262(605)--8T-69	Authorized	<b>Total</b>	<b>\$244,435</b>				<b>\$244,435</b>
Stanton	In the city of Stanton, From Prospect Street to Frankfurt Street.	12/19/2023	<b>Federal Aid</b>	\$100,000				<b>\$100,000</b>
24113	Ped/Bike Grade & Pave		<b>Regional</b>	\$100,000				<b>\$100,000</b>
			<b>Swap</b>					

## RPA 14

Project ID	Project Number	Approval Level		2024	2025	2026	2027	Totals
Sponsor	Location	Letting Date						
STIP ID	Work Codes							

### HBP

39121	BRS-C080(85)--60-80	Authorized	<b>Total</b>	<b>\$900,000</b>				<b>\$900,000</b>
Ringgold County	On P14, Over Small Stream, S30 T68 R31	5/21/2024	<b>Federal Aid</b>	\$720,000				<b>\$720,000</b>
24244	RCB Culvert Replacement - Twin Box		<b>Regional</b>					
			<b>Swap</b>	\$180,000				<b>\$180,000</b>

### NHPP

54638	IMX-080()--02-01	Authorized	<b>Total</b>	<b>\$1,700,000</b>				<b>\$1,700,000</b>
Iowa Department of Transportation	I 80: Cass County Line to 0.3 mi W of IA 25 (EB)		<b>Federal Aid</b>	\$1,530,000				<b>\$1,530,000</b>
24361	Pavement Rehab		<b>Regional</b>					
			<b>Swap</b>					

### STBG

37776	STP-S-C087(60)--5E-87	Authorized	<b>Total</b>	<b>\$1,800,000</b>				<b>\$1,800,000</b>
Taylor County	On J35, Over WEST 102 RIVER, on NLINE S36 T69 R35	3/19/2024	<b>Federal Aid</b>	\$1,200,000				<b>\$1,200,000</b>
24409	Bridge Replacement		<b>Regional</b>	\$1,200,000				<b>\$1,200,000</b>
			<b>Swap</b>					

### TAP

50987	TAP-R-C080(86)--8T-80	Authorized	<b>Total</b>	<b>\$368,557</b>				<b>\$368,557</b>
Ringgold County	In city of Diagonal, sidewalk along W 3rd & 5th St	4/16/2024	<b>Federal Aid</b>	\$264,367				<b>\$264,367</b>
24492	Madison to Broadway; Madison 3rd past 5th St; Broadway 5th past 4th		<b>Regional</b>	\$264,367				<b>\$264,367</b>
	Ped/Bike Paving		<b>Swap</b>					

RPA 15

Project ID	Project Number	Approval Level		2024	2025	2026	2027	Totals
Sponsor	Location	Letting Date						
STIP ID	Work Codes							

HBP

48704	BRM-2465(629)--8N-51	Authorized	<b>Total</b>	<b>\$2,260,000</b>				<b>\$2,260,000</b>
Fairfield	In the city of Fairfield, On BUSINESS 34 SIGNED	12/19/2023	<b>Federal Aid</b>	\$800,000				<b>\$800,000</b>
24122	RTE, Over WEST CROW CREEK, S30 T72 R09		<b>Regional</b>	\$800,000				<b>\$800,000</b>
	Bridge Replacement, Ped/Bike Grade & Pave		<b>Swap</b>	\$1,000,000				<b>\$1,000,000</b>
44762	BROS-C089(102)--8J-89	Authorized	<b>Total</b>	<b>\$425,000</b>				<b>\$425,000</b>
Van Buren County	On 210TH ST, Over TRIB COATES CREEK	1/17/2024	<b>Federal Aid</b>	\$425,000				<b>\$425,000</b>
24199	Bridge Replacement		<b>Regional</b>					
			<b>Swap</b>					
34988	BROS-C090(109)--8J-90	Authorized	<b>Total</b>	<b>\$1,000,000</b>				<b>\$1,000,000</b>
Wapello County	On 160th Street, Over Palestine Creek, S21 T73	11/21/2023	<b>Federal Aid</b>	\$1,000,000				<b>\$1,000,000</b>
24414	R15		<b>Regional</b>					
	Bridge Replacement		<b>Swap</b>					
36333	BRS-C051(72)--60-51	Authorized	<b>Total</b>	<b>\$2,500,000</b>				<b>\$2,500,000</b>
Jefferson County	On H43 Libertyville RD, Over BIG CEDAR CREEK,	8/20/2024	<b>Federal Aid</b>	\$1,900,000				<b>\$1,900,000</b>
24395	S3 T71 R10		<b>Regional</b>					
			<b>Swap</b>	\$100,000				<b>\$100,000</b>
38927	BRS-C090(108)--60-90	Authorized	<b>Total</b>	<b>\$1,100,000</b>				<b>\$1,100,000</b>
Wapello County	On Lake Rd, Over VILLAGE CREEK, NW S10 T71N	4/16/2024	<b>Federal Aid</b>	\$880,000				<b>\$880,000</b>
24413	R14W		<b>Regional</b>					
	Bridge Replacement		<b>Swap</b>	\$220,000				<b>\$220,000</b>

STBG

45256	BRF-002)--38-89	Authorized	<b>Total</b>	<b>\$1,656,525</b>				<b>\$1,656,525</b>
Iowa Department of Transportation	IA 2: Fox River 1.5 mi E of Co Rd V64		<b>Federal Aid</b>	\$1,325,220				<b>\$1,325,220</b>
24554	Reconstruction - Bridge Deck Replacement		<b>Regional</b>					
			<b>Swap</b>					

Project ID	Project Number	Approval Level		2024	2025	2026	2027	Totals
Sponsor	Location	Letting Date						
STIP ID	Work Codes							

STBG

45267	BRF-034()--38-90	Authorized	<b>Total</b>	<b>\$3,442,000</b>				<b>\$3,442,000</b>
Iowa Department of Transportation	US 34: BNSF RR 1.2 E of W Jct US 63 in Ottumwa (EB/WB)		<b>Federal Aid</b>	\$2,753,600				<b>\$2,753,600</b>
24387	Bridge Rehabilitation		<b>Regional</b>					
			<b>Swap</b>					
39366	BRF-034()--38-90	Authorized	<b>Total</b>	<b>\$4,584,026</b>				<b>\$4,584,026</b>
Iowa Department of Transportation	US 34: South Avery Creek 0.7 mi E of Co Rd T61		<b>Federal Aid</b>	\$3,667,221				<b>\$3,667,221</b>
24555	Bridge Replacement-PPCB		<b>Regional</b>					
			<b>Swap</b>					
881	RGPL-PA15(RTP)--ST-00	Authorized	<b>Total</b>	<b>\$50,000</b>				<b>\$50,000</b>
RPA 15	RPA 15: RPA 15 TRANSPORTATION PLANNING		<b>Federal Aid</b>	\$40,000				<b>\$40,000</b>
24020	Trans Planning		<b>Regional</b>	\$40,000				<b>\$40,000</b>
			<b>Swap</b>					

**RPA 16**

Project ID	Project Number	Approval Level		2024	2025	2026	2027	Totals
Sponsor	Location	Letting Date						
STIP ID	Work Codes							

Grant

55888	HDP-0977(672)--71-29	Authorized	<b>Total</b>	<b>\$1,339,725</b>				<b>\$1,339,725</b>
Burlington	In the city of Burlington, South Main Street bridge over Cascade Ravine		<b>Federal Aid</b>	\$1,071,780				<b>\$1,071,780</b>
24560	Outside Services Engineering		<b>Regional</b>					
			<b>Swap</b>					

DOT Note: National Scenic Byway Program funding

HBP

19579	BROS-C044(98)--5F-44	Authorized	<b>Total</b>	<b>\$1,010,000</b>				<b>\$1,010,000</b>
Henry County	On NEBRASKA AVE, Over S. BR. BIG CREEK, S5 T71 R05	6/18/2024	<b>Federal Aid</b>	\$1,000,000				<b>\$1,000,000</b>
24158	Bridge Replacement		<b>Regional</b>					
			<b>Swap</b>					

HSIP

54575	HSIPX-218(--3L-56	Authorized	<b>Total</b>	<b>\$2,474,000</b>				<b>\$2,474,000</b>
Iowa Department of Transportation	US 218: Approx 0.1 mi S of the Henry Co Line to N of the Big Creek Bridge		<b>Federal Aid</b>	\$2,226,600				<b>\$2,226,600</b>
24331	PCC Paved Shoulder - Repair		<b>Regional</b>					
			<b>Swap</b>					

NHPP

39230	NHSX-061(--3H-29	Authorized	<b>Total</b>	<b>\$20,336,000</b>	<b>\$3,514,000</b>	<b>\$33,809,000</b>	<b>\$374,000</b>	<b>\$58,033,000</b>
Iowa Department of Transportation	US 61: N of Mediapolis to 0.5 mi N of IA 78		<b>Federal Aid</b>	\$16,268,800	\$2,811,200	\$27,047,200		<b>\$46,127,200</b>
24315	Pave, Culvert New, Grading		<b>Regional</b>					
			<b>Swap</b>					
38226	NHSX-061(--3H-29	Authorized	<b>Total</b>	<b>\$26,520,000</b>		<b>\$1,461,000</b>		<b>\$27,981,000</b>
Iowa Department of Transportation	US 61: S of 210th St to N of Mediapolis		<b>Federal Aid</b>	\$21,216,000		\$1,168,800		<b>\$22,384,800</b>
24525	Grade and Pave, Pavement Rehab, Traffic Signs		<b>Regional</b>					
			<b>Swap</b>					

Project ID	Project Number	Approval Level		2024	2025	2026	2027	Totals
Sponsor	Location	Letting Date						
STIP ID	Work Codes							

NHPP

48607	NHSX-061()--3H-58	Authorized	<b>Total</b>	<b>\$7,761,000</b>		<b>\$59,680,000</b>		<b>\$67,441,000</b>
Iowa Department of Transportation	US 61: 0.5 mi N of IA 78 to 2.0 mi S of IA 92		<b>Federal Aid</b>	\$6,208,800		\$47,744,000		\$53,952,800
24520	Grade and Pave, Culvert New, Grading		<b>Regional</b>					
			<b>Swap</b>					

STBG

52698	BRF-019()--38-56	Authorized	<b>Total</b>	<b>\$5,000,000</b>				<b>\$5,000,000</b>
Iowa Department of Transportation	IA 136: Mississippi River in Keokuk (State Share)		<b>Federal Aid</b>	\$4,000,000				\$4,000,000
24375	Bridge Deck Overlay		<b>Regional</b>					
			<b>Swap</b>					
48419	BRF-218-2(158)--38-44	Authorized	<b>Total</b>	<b>\$2,990,817</b>				<b>\$2,990,817</b>
Iowa Department of Transportation	US 218: South Fish Creek 0.7 mi N of Co Rd J20 (NB)		<b>Federal Aid</b>	\$2,392,653				\$2,392,653
24519	Bridge New, Right of Way		<b>Regional</b>					
			<b>Swap</b>					
949	RGPL-PA16(RTP)--ST-00	Authorized	<b>Total</b>	<b>\$189,220</b>	<b>\$189,220</b>	<b>\$189,220</b>	<b>\$189,220</b>	<b>\$756,880</b>
RPA 16	SEIRPC: RPA 16 TRANSPORTATION PLANNING		<b>Federal Aid</b>	\$151,320	\$151,320	\$151,320	\$151,320	\$605,280
24018	Trans Planning		<b>Regional</b>	\$151,320	\$151,320	\$151,320	\$151,320	\$605,280
			<b>Swap</b>					
54621	STP-078()--2C-44	Authorized	<b>Total</b>	<b>\$4,965,000</b>				<b>\$4,965,000</b>
Iowa Department of Transportation	IA 78: WCL Wayland to Olds		<b>Federal Aid</b>	\$3,972,000				\$3,972,000
24349	Pavement Rehab		<b>Regional</b>					
			<b>Swap</b>					
45116	STP-S-C056(114)--5E-56	Authorized	<b>Total</b>	<b>\$2,701,000</b>				<b>\$2,701,000</b>
Lee County	On J40, from US 218 / Hwy 27 E 5.9 miles to West Point Corp Limits	11/21/2023	<b>Federal Aid</b>	\$1,700,299				\$1,700,299
24174	Pavement Rehab		<b>Regional</b>	\$1,700,299				\$1,700,299
			<b>Swap</b>					

Project ID	Project Number	Approval Level		2024	2025	2026	2027	Totals
Sponsor	Location	Letting Date						
STIP ID	Work Codes							

STBG

32282	STP-S-TSF-C044(96)--5P-44	Authorized	<b>Total</b>	<b>\$3,950,000</b>				<b>\$3,950,000</b>
Henry County	On W55, from Skunk River bridge S to J20 in Salem	2/20/2024	<b>Federal Aid</b>	\$1,699,545				<b>\$1,699,545</b>
24157	HMA Pavement - Replace		<b>Regional</b>	\$1,699,545				<b>\$1,699,545</b>
			<b>Swap</b>					

TAP

39158	TAP-U-2697(635)--8I-56	Authorized	<b>Total</b>	<b>\$625,000</b>				<b>\$625,000</b>
Fort Madison	In the city of Fort Madison, trail along 48th St from Avenue L north to River Valley Rd	2/20/2024	<b>Federal Aid</b>	\$500,000				<b>\$500,000</b>
24104	Pipe Culverts/Extension, Traffic Signals, Pavement Markings, Ped/Bike Grade & Pave		<b>Regional</b>	\$375,000				<b>\$375,000</b>
			<b>Swap</b>					
48641	TAP-U-8255(611)--8I-29	Authorized	<b>Total</b>	<b>\$1,141,920</b>				<b>\$1,141,920</b>
West Burlington	In the city of West Burlington, Trail east of S Gear Ave south 0.6 mi. from W Huston St to US 34 SE Ramp	12/19/2023	<b>Federal Aid</b>	\$548,111				<b>\$548,111</b>
24056	Outside Services Engineering, Ped/Bike Grade & Pave, Ped/Bike Miscellaneous		<b>Regional</b>	\$548,111				<b>\$548,111</b>
			<b>Swap</b>					



RPA 17

Project ID	Project Number	Approval Level		2024	2025	2026	2027	Totals
Sponsor	Location	Letting Date						
STIP ID	Work Codes							

HBP

6407	BROS-5772(606)--5F-20	Authorized	<b>Total</b>	<b>\$1,000,000</b>				<b>\$1,000,000</b>
Clarke County	On KANSAS ST, Over S SQUAW CREEK, S15 T72 R26	8/20/2024	<b>Federal Aid</b>	\$1,000,000				<b>\$1,000,000</b>
24219	Bridge Replacement		<b>Regional</b>					
			<b>Swap</b>					
45630	BROS-C004(121)--8J-04	Authorized	<b>Total</b>	<b>\$900,000</b>				<b>\$900,000</b>
Appanoose County	On 150TH AVE, Over WALNUT CREEK, from IA 2 N 0.8 miles to bridge S25 T69 R19	12/19/2023	<b>Federal Aid</b>	\$900,000				<b>\$900,000</b>
24424	Bridge Replacement		<b>Regional</b>					
			<b>Swap</b>					
39597	BROS-C004(122)--5F-04	Authorized	<b>Total</b>	<b>\$640,000</b>				<b>\$640,000</b>
Appanoose County	On 110th Ave, Over Walnut Creek, from IA 2 South 1.1 Miles, on WLINE S32 T69 R19	12/19/2023	<b>Federal Aid</b>	\$640,000				<b>\$640,000</b>
24423	Bridge Replacement		<b>Regional</b>					
			<b>Swap</b>					
44776	BROS-C020(123)--5F-20	Authorized	<b>Total</b>	<b>\$850,000</b>				<b>\$850,000</b>
Clarke County	On PACIFIC ST, Over OTTER CREEK, S17 T73 R24	2/20/2024	<b>Federal Aid</b>	\$850,000				<b>\$850,000</b>
24220	Bridge Replacement		<b>Regional</b>					
			<b>Swap</b>					
37193	BROS-C026(114)--8J-26	Authorized	<b>Total</b>	<b>\$1,400,000</b>				<b>\$1,400,000</b>
Davis County	On Kress Ave, 0.6 miles North of 125th St	1/17/2024	<b>Federal Aid</b>	\$1,400,000				<b>\$1,400,000</b>
24172	Bridge Replacement		<b>Regional</b>					
			<b>Swap</b>					

HSIP

54566	IHSIPX-035()-08-27	Authorized	<b>Total</b>	<b>\$980,000</b>				<b>\$980,000</b>
Iowa Department of Transportation	I 35: Missouri State Line to Clarke Co Line		<b>Federal Aid</b>	\$882,000				<b>\$882,000</b>
24325	Pavement Markings		<b>Regional</b>					
			<b>Swap</b>					

Project ID	Project Number	Approval Level		2024	2025	2026	2027	Totals
Sponsor	Location	Letting Date						
STIP ID	Work Codes							

HSIP

54567	IHSIPX-035-1(201)24--08-20	Authorized	<b>Total</b>	<b>\$1,918,806</b>				<b>\$1,918,806</b>
Iowa Department of Transportation	I 35: Decatur Co Line to IA 92		<b>Federal Aid</b>	\$1,726,925				<b>\$1,726,925</b>
24326	Pavement Markings		<b>Regional</b>					
			<b>Swap</b>					

NHPP

39200	IMX-035()-02-20	Authorized	<b>Total</b>	<b>\$3,700,000</b>	<b>\$3,402,000</b>			<b>\$7,102,000</b>
Iowa Department of Transportation	I 35: S of US 34 to Warren Co		<b>Federal Aid</b>	\$3,300,000	\$3,061,800			<b>\$6,361,800</b>
24355	Pavement Rehab		<b>Regional</b>					
			<b>Swap</b>					
54630	NHSX-005()-3H-68	Authorized	<b>Total</b>	<b>\$4,520,000</b>				<b>\$4,520,000</b>
Iowa Department of Transportation	IA 5: IA 137 to SCL of Lovilla		<b>Federal Aid</b>	\$3,616,000				<b>\$3,616,000</b>
24356	Pavement Rehab		<b>Regional</b>					
			<b>Swap</b>					

STBG

37883	BRF-005()-38-04	Authorized	<b>Total</b>	<b>\$5,915,000</b>				<b>\$5,915,000</b>
Iowa Department of Transportation	IA 5: North Creek 2.6 mi S of Co Rd T20		<b>Federal Aid</b>	\$4,732,000				<b>\$4,732,000</b>
24332	Culvert Replacement		<b>Regional</b>					
			<b>Swap</b>					
39218	BRF-063-1()-38-26	Authorized	<b>Total</b>	<b>\$3,330,000</b>				<b>\$3,330,000</b>
Iowa Department of Transportation	US 63: Fox River 2.1 mi N of IA 2		<b>Federal Aid</b>	\$2,664,000				<b>\$2,664,000</b>
24546	Bridge Replacement-PPCB		<b>Regional</b>					
			<b>Swap</b>					
1001	RGPL-PA17(RTP)--ST-00	Authorized	<b>Total</b>	<b>\$49,000</b>	<b>\$49,000</b>	<b>\$49,000</b>	<b>\$49,000</b>	<b>\$196,000</b>
RPA 17	RPA 17: RPA 17 TRANSPORTATION PLANNING		<b>Federal Aid</b>	\$33,000	\$33,000	\$33,000	\$33,000	<b>\$132,000</b>
24011	Trans Planning		<b>Regional</b>	\$33,000	\$33,000	\$33,000	\$33,000	<b>\$132,000</b>
			<b>Swap</b>					

RPA 18

Project ID	Project Number	Approval Level		2024	2025	2026	2027	Totals
Sponsor	Location	Letting Date						
STIP ID	Work Codes							

HBP

35284	BROS-C065(118)--8J-65	Authorized	<b>Total</b>	<b>\$1,175,000</b>				<b>\$1,175,000</b>
Mills County	On 400th Street, Over Indian Creek, on ELINE S27	4/16/2024	<b>Federal Aid</b>	\$1,150,000				<b>\$1,150,000</b>
24227	T72 R40 Bridge Replacement		<b>Regional</b>					
			<b>Swap</b>					
45577	BRS-C043(98)--60-43	Authorized	<b>Total</b>	<b>\$330,000</b>				<b>\$330,000</b>
Harrison County	On K 45 (Austin Ave.), Over STREAM, from Eden	2/20/2024	<b>Federal Aid</b>	\$264,000				<b>\$264,000</b>
24237	Ave N 0.1 miles S13 T80 R45 Bridge Replacement		<b>Regional</b>					
			<b>Swap</b>	\$66,000				<b>\$66,000</b>

HSIP

55614	HSIPX-183-1)--3L-43	Authorized	<b>Total</b>	<b>\$2,044,000</b>				<b>\$2,044,000</b>
Iowa Department of Transportation	IA 183: IA 127 to N of Pisgah		<b>Federal Aid</b>	\$1,839,600				<b>\$1,839,600</b>
24547	HMA Paved Shoulder - New		<b>Regional</b>					
			<b>Swap</b>					
54568	IHSIPX-029)--08-65	Authorized	<b>Total</b>	<b>\$1,300,000</b>				<b>\$1,300,000</b>
Iowa Department of Transportation	I 29: US 34 to E I-80 Interchange and W I-80		<b>Federal Aid</b>	\$1,170,000				<b>\$1,170,000</b>
24327	Interchange to I-880 Pavement Markings		<b>Regional</b>					
			<b>Swap</b>					
55612	IHSIPX-029-1(1)72--08-43	Authorized	<b>Total</b>	<b>\$1,406,167</b>				<b>\$1,406,167</b>
Iowa Department of Transportation	I 29: Pottawattamie County to Monona County		<b>Federal Aid</b>	\$1,265,550				<b>\$1,265,550</b>
24528	Pavement Markings		<b>Regional</b>					
			<b>Swap</b>					
54565	IHSIPX-080)--08-78	Authorized	<b>Total</b>	<b>\$1,640,000</b>				<b>\$1,640,000</b>
Iowa Department of Transportation	I 80: US 6 to Cass Co Line		<b>Federal Aid</b>	\$1,476,000				<b>\$1,476,000</b>
24324	Pavement Markings		<b>Regional</b>					
			<b>Swap</b>					

Project ID	Project Number	Approval Level		2024	2025	2026	2027	Totals
Sponsor	Location	Letting Date						
STIP ID	Work Codes							

HSIP

55613	IHSIPX-880()0--08-78	Authorized	<b>Total</b>	<b>\$756,438</b>				<b>\$756,438</b>
Iowa Department of Transportation	I 880: I-880 from I-29 to I-80		<b>Federal Aid</b>	\$680,794				<b>\$680,794</b>
24529	Pavement Markings		<b>Regional</b>					
			<b>Swap</b>					

NHPP

48636	IMX-029-5()85--02-43	Authorized	<b>Total</b>	<b>\$2,555,844</b>				<b>\$2,555,844</b>
Iowa Department of Transportation	I 29: Old Soldier River Ditch 4.0 mi S of IA 127 (NB/SB)		<b>Federal Aid</b>	\$2,300,260				<b>\$2,300,260</b>
24550	RCB Culvert Replacement - Twin Box, Right of Way		<b>Regional</b>					
			<b>Swap</b>					

STBG

54622	STP-092()--2C-78	Authorized	<b>Total</b>	<b>\$11,770,000</b>				<b>\$11,770,000</b>
Iowa Department of Transportation	IA 92: Carson to Cass Co Line		<b>Federal Aid</b>	\$9,416,000				<b>\$9,416,000</b>
24350	Pavement Rehab		<b>Regional</b>					
			<b>Swap</b>					
35291	STP-S-C065(120)--5E-65	Authorized	<b>Total</b>	<b>\$470,000</b>				<b>\$470,000</b>
Mills County	On L-31, from Jenkins Ave. N 1.5 miles to HWY U.S.34	3/19/2024	<b>Federal Aid</b>	\$320,000				<b>\$320,000</b>
24226	HMA Resurfacing		<b>Regional</b>	\$320,000				<b>\$320,000</b>
			<b>Swap</b>					

# **LIST OF LET PROJECTS – SWAP FUNDING**

MPO 23 / CMPO

Project ID	Project Number	Approval Level		2024	2025	2026	2027	Totals
Sponsor	Location	Letting Date						
STIP ID	Work Codes							

SWAP-STBG

48679	STBG-SWAP-1187(828)--SG-57	Authorized	<b>Total</b>	<b>\$3,252,000</b>				<b>\$3,252,000</b>
Cedar Rapids	In the city of Cedar Rapids, and Marion, On Tower Terrace Road, from E of Meadowknolls Rd to Alburnett Rd	10/17/2023	<b>Federal Aid</b>					
	Grade and Pave, Ped/Bike Grade & Pave		<b>Regional</b>					
			<b>Swap</b>	\$2,986,000				<b>\$2,986,000</b>
48681	STBG-SWAP-1187(829)--SG-57	Authorized	<b>Total</b>	<b>\$5,612,158</b>				<b>\$5,612,158</b>
Cedar Rapids	In the city of Cedar Rapids, Paving project in the City of Cedar Rapids from C Ave to E of Meadowknolls Road	12/19/2023	<b>Federal Aid</b>					
	Grade and Pave, Ped/Bike Grade & Pave		<b>Regional</b>	\$4,489,727				<b>\$4,489,727</b>
			<b>Swap</b>	\$4,489,727				<b>\$4,489,727</b>

**MPO 27 / DMATS**

Project ID	Project Number	Approval Level		2024	2025	2026	2027	Totals
Sponsor	Location	Letting Date						
STIP ID	Work Codes							

SWAP-STBG

54922	STBG-SWAP-2100(698)--SG-31	Authorized	<b>Total</b>	<b>\$1,190,175</b>				<b>\$1,190,175</b>
Dubuque	In the city of Dubuque, On University Ave, from Pennsylvania Avenue to Loras Boulevard		<b>Federal Aid</b>					
	Outside Services Planning		<b>Regional</b>	\$1,190,175				<b>\$1,190,175</b>
			<b>Swap</b>	\$1,190,175				<b>\$1,190,175</b>

RPA 2

Project ID	Project Number	Approval Level		2024	2025	2026	2027	Totals
Sponsor	Location	Letting Date						
STIP ID	Work Codes							

SWAP-STBG

45228	STBG-SWAP-1242(621)--SG-34	Authorized	<b>Total</b>	<b>\$1,200,000</b>				<b>\$1,200,000</b>
Charles City	In the city of Charles City, Main St. from Gilbert St. to Grand Ave. and Gilbert St. from S. Jackson St. to Main St.	3/19/2024	<b>Federal Aid</b>					
			<b>Regional</b>	\$800,000				<b>\$800,000</b>
			<b>Swap</b>	\$800,000				<b>\$800,000</b>



**RPA 3**

Project ID	Project Number	Approval Level		2024	2025	2026	2027	Totals
Sponsor	Location	Letting Date						
STIP ID	Work Codes							

SWAP-STBG

38377	STBG-SWAP-5057(601)--SG-30	Authorized	<b>Total</b>	<b>\$4,737,000</b>				<b>\$4,737,000</b>
Milford	In the city of Milford, On 13th St., from US Highway 71 west .75 Miles to 213th Ave.	2/20/2024	<b>Federal Aid</b>					
	Pavement Rehab/Widen		<b>Regional</b>	\$1,657,800				<b>\$1,657,800</b>
			<b>Swap</b>	\$1,657,800				<b>\$1,657,800</b>

**RPA 5**

Project ID	Project Number	Approval Level		2024	2025	2026	2027	Totals
Sponsor	Location	Letting Date						
STIP ID	Work Codes							

SWAP-STBG

45488	STBG-SWAP-3595(610)--SG-46	Authorized	<b>Total</b>	<b>\$900,000</b>				<b>\$900,000</b>
Humboldt	In the city of Humboldt, Rehab of Sumner Ave from the intersection of 13th St SW East to the Humboldt city limits.	11/21/2023	<b>Federal Aid</b>					
	Pavement Rehab		<b>Regional</b>	\$900,000				<b>\$900,000</b>
			<b>Swap</b>	\$900,000				<b>\$900,000</b>
54919	STBG-SWAP-7637(601)--FG-46	Authorized	<b>Total</b>	<b>\$170,000</b>				<b>\$170,000</b>
Humboldt County	In the city of Thor, On DEAN ST, from P66 E 0.3 miles S21 T91 R27	9/17/2024	<b>Federal Aid</b>					
	Culvert Replacement		<b>Regional</b>	\$170,000				<b>\$170,000</b>
			<b>Swap</b>	\$170,000				<b>\$170,000</b>

PA Note: The City of Thor received \$170,000 from RPA5 of SWAP-STBG funding

**RPA 7**

Project ID	Project Number	Approval Level		2024	2025	2026	2027	Totals
Sponsor	Location	Letting Date						
STIP ID	Work Codes							

SWAP-HSIP

53366	HSIP-SWAP-C019(112)--FJ-19	Authorized	<b>Total</b>	<b>\$90,000</b>				<b>\$90,000</b>
Chickasaw County	On B16, B22, B28, B33, B44, B54, B57, T76, V56, V64, 225th Street, Kenwood Ave. & South Linn	2/20/2024	<b>Federal Aid</b>					
	Traffic Signs		<b>Regional</b>					
			<b>Swap</b>	\$90,000				<b>\$90,000</b>

RPA 8

Project ID	Project Number	Approval Level		2024	2025	2026	2027	Totals
Sponsor	Location	Letting Date						
STIP ID	Work Codes							

SWAP-STBG

54748	STBG-SWAP-1147()-SG-31	Authorized	<b>Total</b>	<b>\$120,000</b>				<b>\$120,000</b>
Cascade	In the city of Cascade, On 6TH AVE NW, from City limits SE to 5th Ave SW		<b>Federal Aid</b>					
	PCC Pavement - Replace		<b>Regional</b>	\$120,000				<b>\$120,000</b>
			<b>Swap</b>	\$120,000				<b>\$120,000</b>
52712	STBG-SWAP-1855(620)--SG-23	Authorized	<b>Total</b>	<b>\$998,460</b>				<b>\$998,460</b>
De Witt	In the city of De Witt, On 6th Avenue/Northridge Road from 11th Street to Scenic Hill Lane.	3/19/2024	<b>Federal Aid</b>					
	Pave		<b>Regional</b>	\$703,635				<b>\$703,635</b>
			<b>Swap</b>	\$703,635				<b>\$703,635</b>
52713	STBG-SWAP-4682(628)--SG-28	Authorized	<b>Total</b>	<b>\$1,550,000</b>				<b>\$1,550,000</b>
Manchester	In the city of Manchester, On E MAIN ST, from approximately 50' west of Bailey Drive to 60' west of Stiles Street	1/17/2024	<b>Federal Aid</b>					
	Pave		<b>Regional</b>	\$684,283				<b>\$684,283</b>
			<b>Swap</b>	\$684,283				<b>\$684,283</b>

**RPA 10**

Project ID	Project Number	Approval Level		2024	2025	2026	2027	Totals
Sponsor	Location	Letting Date						
STIP ID	Work Codes							

SWAP-HSIP

53259	HSIP-SWAP-C092(124)--FJ-92	Authorized	<b>Total</b>	<b>\$1,584,000</b>				<b>\$1,584,000</b>
Washington County	On G 36, from IA 1 E to Hwy 218	1/17/2024	<b>Federal Aid</b>					
	HMA Paved Shoulder - New		<b>Regional</b>					
			<b>Swap</b>	\$1,166,000				<b>\$1,166,000</b>

SWAP-STBG

54741	STBG-SWAP-5555(601)--SG-48	Authorized	<b>Total</b>	<b>\$719,571</b>				<b>\$719,571</b>
North English	In the city of North English, On Washington St from 1/4 mile west of corporate limit to east corporate limit	4/16/2024	<b>Federal Aid</b>					
	Work Not Assigned		<b>Regional</b>	\$557,860				<b>\$557,860</b>
			<b>Swap</b>	\$557,860				<b>\$557,860</b>
54827	STBG-SWAP-8140(615)--SG-92	Authorized	<b>Total</b>	<b>\$514,667</b>				<b>\$514,667</b>
Washington	In the city of Washington, On IA 92 E	1/22/2025	<b>Federal Aid</b>					
	Traffic Signals		<b>Regional</b>	\$65,320				<b>\$65,320</b>
			<b>Swap</b>	\$152,320				<b>\$152,320</b>
54742	STBG-SWAP-8427(603)--SG-48	Authorized	<b>Total</b>	<b>\$712,529</b>				<b>\$712,529</b>
Williamsburg	In the city of Williamsburg, On N Highland Street from WB I-80 Interchange north to the City limits	8/20/2024	<b>Federal Aid</b>					
	HMA Resurfacing with Milling		<b>Regional</b>	\$570,023				<b>\$570,023</b>
			<b>Swap</b>	\$570,023				<b>\$570,023</b>

**RPA 11**

Project ID	Project Number	Approval Level		2024	2025	2026	2027	Totals
Sponsor	Location	Letting Date						
STIP ID	Work Codes							

SWAP-HSIP

8948	HSIP-SWAP-C025(126)--FJ-25	Authorized	<b>Total</b>	<b>\$2,000,000</b>				<b>\$2,000,000</b>
Dallas County	On P-46, from Highway 141 N 2.0 miles to Greene Co., Dallas Township	3/19/2024	<b>Federal Aid</b>					
	Pavement Rehab/Widen		<b>Regional</b>	\$240,000				<b>\$240,000</b>
			<b>Swap</b>	\$676,000				<b>\$676,000</b>

PA Note: The City of Dawson received \$240,000 from RPA-11 of SWAP-STBG funding

53157	HSIP-SWAP-C063(148)--FJ-63	Authorized	<b>Total</b>	<b>\$400,000</b>				<b>\$400,000</b>
Marion County	On G 28, from Hwy 14 to T15	2/20/2024	<b>Federal Aid</b>					
			<b>Regional</b>					
			<b>Swap</b>	\$400,000				<b>\$400,000</b>

SWAP-STBG

52749	STBG-SWAP-4040(613)--SG-63	Authorized	<b>Total</b>	<b>\$1,512,000</b>				<b>\$1,512,000</b>
Knoxville	In the city of Knoxville, on Main St from 1st St to 2nd St and 3rd St to 5th St and on Robinson St from S 4th to S 7th	1/17/2024	<b>Federal Aid</b>					
	Unknown Pavement - Grade and Replace		<b>Regional</b>	\$869,000				<b>\$869,000</b>
			<b>Swap</b>	\$869,000				<b>\$869,000</b>
52770	STBG-SWAP-4865(604)--SG-85	Authorized	<b>Total</b>	<b>\$1,045,000</b>				<b>\$1,045,000</b>
Maxwell	In the city of Maxwell, Baldwin Street from 5th St to North St	5/21/2024	<b>Federal Aid</b>					
	Unknown Pavement - Grade and Replace		<b>Regional</b>	\$240,000				<b>\$240,000</b>
			<b>Swap</b>	\$240,000				<b>\$240,000</b>
39163	STBG-SWAP-5970(619)--SG-25	Authorized	<b>Total</b>	<b>\$950,000</b>				<b>\$950,000</b>
Perry	In the city of Perry, Willis Avenue Resurfacing from W. 3rd Street to approx. 200 feet east of 17th Street	2/20/2024	<b>Federal Aid</b>					
	Pavement Rehab		<b>Regional</b>	\$950,000				<b>\$950,000</b>
			<b>Swap</b>	\$950,000				<b>\$950,000</b>
54743	STBG-SWAP-7430(618)--SG-85	Authorized	<b>Total</b>	<b>\$778,907</b>				<b>\$778,907</b>
Story City	In the city of Story City, On Broad Street from Park Avenue Garfield Avenue	6/18/2024	<b>Federal Aid</b>					
	PCC Pavement - Grade and Replace		<b>Regional</b>	\$264,880				<b>\$264,880</b>
			<b>Swap</b>	\$264,880				<b>\$264,880</b>

**RPA 16**

Project ID	Project Number	Approval Level		2024	2025	2026	2027	Totals
Sponsor	Location	Letting Date						
STIP ID	Work Codes							

SWAP-STBG

38314	STBG-SWAP-0977(656)--SG-29	Authorized	<b>Total</b>	<b>\$1,598,704</b>				<b>\$1,598,704</b>
Burlington	In the city of Burlington, On 9TH ST, from Angular St S to South St, and on MADISON AVE, from South St S to Sunset Ave	4/16/2024	<b>Federal Aid</b>					
	Grade and Pave, Outside Services Engineering, Ped/Bike Grade & Pave		<b>Regional</b>	\$420,469				<b>\$420,469</b>
			<b>Swap</b>	\$420,469				<b>\$420,469</b>
39155	STBG-SWAP-0977(658)--SG-29	Authorized	<b>Total</b>	<b>\$1,908,196</b>				<b>\$1,908,196</b>
Burlington	In the city of Burlington, On AGENCY ST, from Melrose Ct E to Curran St	4/16/2024	<b>Federal Aid</b>					
	Grade and Pave, Outside Services Engineering, Ped/Bike Grade & Pave		<b>Regional</b>	\$1,544,578				<b>\$1,544,578</b>
			<b>Swap</b>	\$1,544,578				<b>\$1,544,578</b>

PA Note: Includes sidewalks along blocks adjoining the intersection of Agency and Curran

**RPA 17**

Project ID	Project Number	Approval Level		2024	2025	2026	2027	Totals
Sponsor	Location	Letting Date						
STIP ID	Work Codes							

SWAP-HSIP

55004	HSIP-SWAP-C026(139)--FJ-26	Authorized	<b>Total</b>	<b>\$420,000</b>				<b>\$420,000</b>
Davis County	On Ice Ave, from Hwy 63 North to 180th St & on 180th St, from Ice Ave East to Kelp Ave	7/16/2024	<b>Federal Aid</b>					
	Seal Coat		<b>Regional</b>					
			<b>Swap</b>	\$420,000				<b>\$420,000</b>



**RPA 18**

Project ID	Project Number	Approval Level		2024	2025	2026	2027	Totals
Sponsor	Location	Letting Date						
STIP ID	Work Codes							

SWAP-STBG

52829	STBG-SWAP-2955(611)--SG-65	Authorized	<b>Total</b>	<b>\$1,155,924</b>				<b>\$1,155,924</b>
Glenwood	In the city of Glenwood, On Locust Street, from Sharp Street N .6 miles to Hazel Street	11/21/2023	<b>Federal Aid</b>					
			<b>Regional</b>	\$924,739				<b>\$924,739</b>
			<b>Swap</b>	\$924,739				<b>\$924,739</b>